



















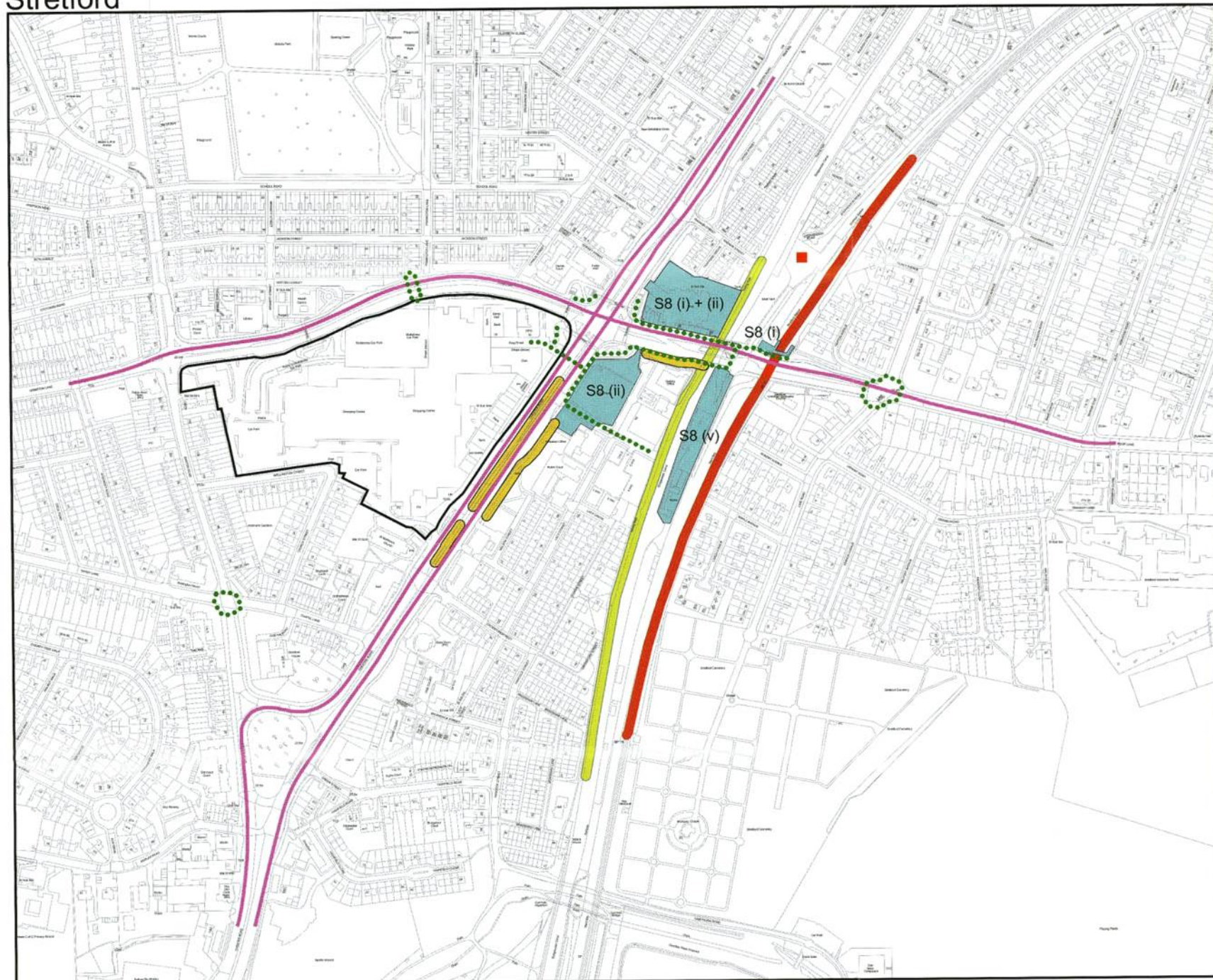




Town Centre Inset Maps - Proposals S8, S9

	Town Centre Boundary Stretford, Urmston, Sale (UDP 2006)		Possible Superstore Extension
	Altrincham Town Centre Boundary (2017)		Pedestrian Priority Schemes
	Altrincham Neighbourhood Business Plan Area (2017)		Pedestrian Link/Circulation Improvements
	Main Primary Shopping Frontage (ANBP 2017)		Metro Station Improvements
	Mixed use with ground Floor Active Frontage (ANBP 2017)		Metro-Link Line
	Altrincham Neighbourhood Business Plan Allocations (2017)		Linear Park
	Town Square Proposal		Historic Market Quarter
	Other Highway Improvements		Environmental Improvements
	Quality Bus Corridor		Bus Station/Interchange Improvements
	Public Transport Improvements		Areas for Improvement

Stretford



Urmston



Altrincham

