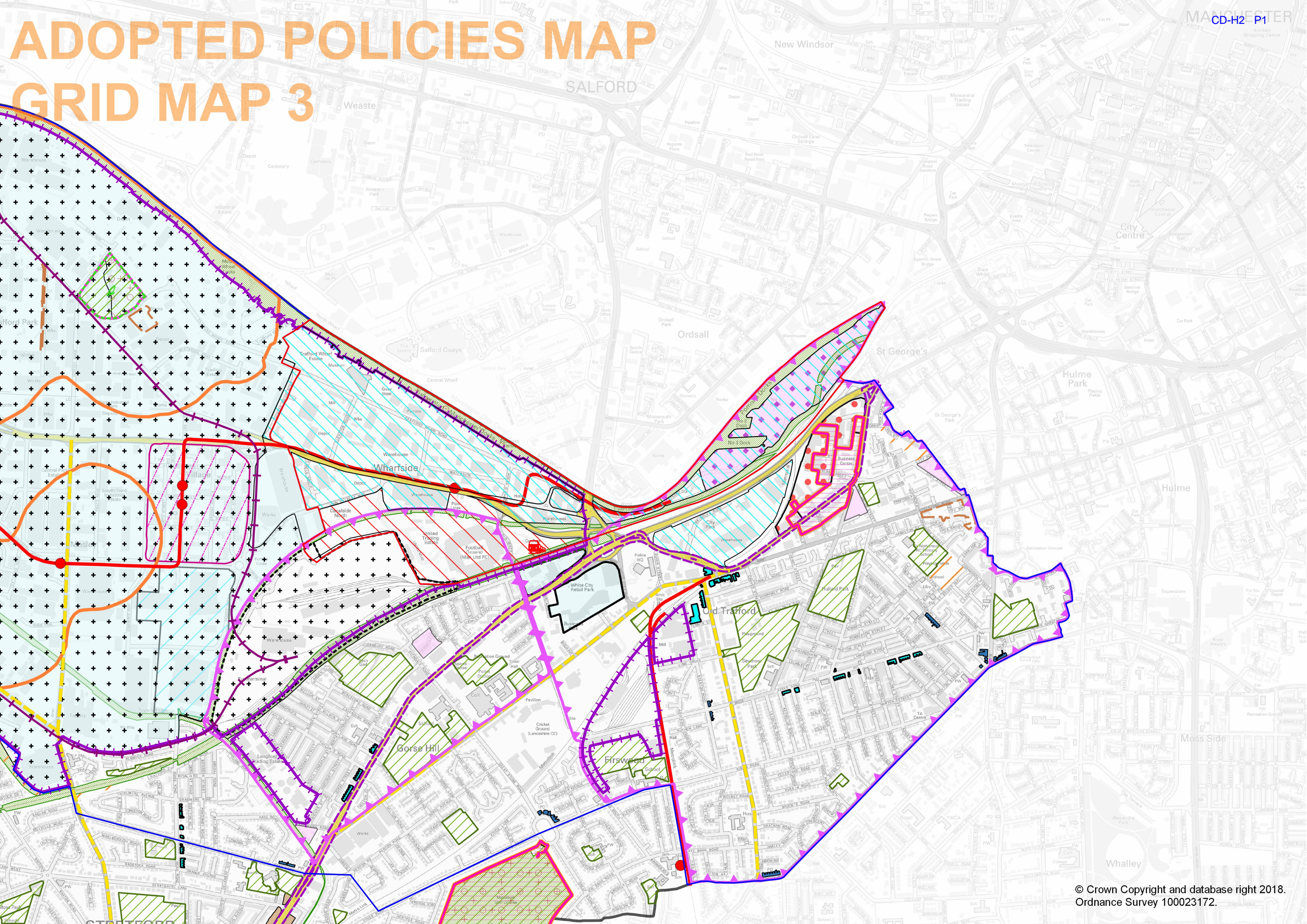


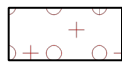







ADOPTED POLICIES MAP

GRID MAP 3



ADOPTED POLICIES MAP LEGEND



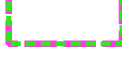


Environment

-  SITES OF IMPORTANCE FOR NATURE CONSERVATION (ENV9)
-  WILDLIFE CORRIDORS (ENV10)
-  RIVER VALLEY FLOODPLAINS (ENV13)
-  AREAS OF LANDSCAPE PROTECTION (ENV17)
-  CONSERVATION AREAS (ENV21)
-  SCHEDULED ANCIENT MONUMENT (ENV26)
-  PROTECTED LANDSCAPE SITES (ENV27)
-  SITES FOR RECLAMATION (ENV32)





Employment

-  MAIN INDUSTRIAL AREAS (E7)
-  DAVENPORT GREEN ESTATE BOUNDARY (CS R4.3, R4.4)
-  DAVENPORT GREEN DEVELOPMENT AREA (CS W1, R4.3, R4.4)
-  STRATEGIC DEVELOPMENT SITES (E13, TP2, TP4, TP5, TP7, TP8)




Trafford Park

-  TRAFFORD PARK CORE INDUSTRIAL AREA (TP1)
-  HADFIELD STREET INDUSTRIAL AREA (TP3)
-  THE VILLAGE BUSINESS PARK AND CENTRE (TP6)
-  TRAFFORD PARK ECOLOGY PARK (TP10)
-  THE WORLD FREIGHT CENTRE (TP9)
-  THE TRAFFORD PARK (FREIGHT) RAILWAY (TP11(a))
-  MANCHESTER UNITED STADIUM AREA (TP13)






Trafford Centre

-  TRAFFORD CENTRE AND ITS VICINITY (TCA1)
-  REGIONAL SPORTS COMPLEX (TCA1(a))
-  CONSOLIDATION, IMPROVEMENT, MODERNISATION (TCA1(b))
-  NON-FOOD, BULKY GOODS, RETAIL (TCA1(c))





Housing

-  LARGE SITES RELEASED FOR HOUSING DEVELOPMENT (H3)
-  PRIORITY AREAS FOR REGENERATION (H9, H10, H11, E15)
-  MIXED USE DEVELOPMENT (H3)












Open Space and Recreation

-  PROTECTED OPEN SPACE (OSR5)
-  PROTECTED LINEAR OPEN LAND (OSR6)
-  NEW OPEN SPACE/OUTDOOR RECREATION PROPOSALS (OSR7, OSR11, OSR12, OSR13, OSR15, CS R4.4)
-  RECREATION ROUTES (OSR15, OSR16)
-  NEW BRIDLEWAY BRIDGE (OSR15)



Shopping

-  TOWN AND DISTRICT SHOPPING CENTRES (S5, S13)
- Altrincham town centre boundary has been updated via the Neighbourhood Plan (2017)
-  LOCAL SHOPPING CENTRES (S10, S14)
-  NEIGHBOURHOOD SHOPPING CENTRES (S10, S14)
-  RETAIL WAREHOUSE PARK DEVELOPMENT (S12)



Transport

-  TRUNK AND PRIMARY ROUTE NETWORK (T1)
-  OTHER STRATEGIC ROUTES (for information only)
-  IMPROVEMENTS TO THE TRUNK AND PRIMARY ROUTE NETWORK (T8)
-  OTHER HIGHWAY IMPROVEMENTS (T8)
-  JUNCTION IMPROVEMENTS (T8)
-  M60 MOTORWAY WIDENING (T8)
-  EXTENSIONS TO METROLINK (T11)
-  POSSIBLE METROLINK EXTENSION (T11, TP11)
-  TRAFFORD PARK EXTENSION STATIONS (T11, TP11)
-  NEW RAILWAY AND METROLINK STATIONS (T11, TP11)
-  QUALITY BUS CORRIDOR (T11)


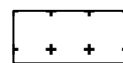
Countryside

-  GREEN BELT (C4, CS R4)
-  PROTECTED OPEN LAND (C8)

Minerals (Greater Manchester Joint Minerals Plan 2013)

-  GRAVEL MINERAL AREA SEARCH (MP POLICY 3)
-  GLACIOFLUVIAL DEPOSIT MINERAL SAFEGUARD AREA (MP POLICY 8)

Waste (Greater Manchester Joint Waste Plan 2012)

-  TRAFFORD WASTE SITE ALLOCATIONS (WP Policy 4)
-  TRAFFORD WASTE AREA ALLOCATION (WP Policy 5)



Miscellaneous Developments

-  SINDERLAND DEVELOPMENT AREA (MD1)

Development Control Criteria

-  SPECIAL HEALTH AND SAFETY DEVELOPMENT CONTROL SUB-AREAS (D5)

Trafford in the Sub Region

-  REGIONAL CENTRE BOUNDARY (CS Chapter 2)
-  INNER AREA BOUNDARY (CS Chapter 2)

Adopted Neighbourhood Plans

-  ALTRINCHAM TOWN CENTRE NEIGHBOURHOOD BUSINESS PLAN BOUNDARY (2017)