

**TRAFFORD BOROUGH COUNCIL
NO 1 PATH GATING ORDER 2007
SECTION 129A of the Highways Act 1980**

TRAFFORD BOROUGH COUNCIL ("the Council") in exercise of its powers under section 129A of the Highways Act 1980 ("the Act") and all other enabling powers hereby makes the following Order:

1. This Order shall come into operation on the 5th of September 2007 and may be cited as the **TRAFFORD BOROUGH COUNCIL NO 1 PATH GATING ORDER 2007**
2. The public rights of way along the highways described in Schedule 1 shall be restricted to prohibit all access on the days and at the times specified in Schedule 1.
3. Alternative routes for access are set out in Schedule 2.
4. The restriction in Schedule 1 shall not apply to any person who lives in premises adjoining the restricted highways or to any person authorised by those residents/occupiers, or to any police, fire service or ambulance personnel acting in pursuance of statutory powers or duties, or to any persons working for or on behalf of the Local Highway Authority for purposes of maintenance etc., or to persons working for or on behalf of the waste /refuse management agency for purposes of waste/refuse collection, or to any statutory undertaker, gas, electricity, water or communications provider requiring access to their apparatus situated in the restricted highways.
5. The Council is hereby authorised to install, operate and maintain barriers on the highway to enable the enforcement of the restriction. The person responsible for operating and maintaining such barriers is the Council's Director of Environmental Strategy, of Waterside House, Sale Waterside, Sale, Manchester, M33 7ZF.
6. The conditions set out in section 129A of the Act have been complied with for the purpose of making this Order.

SCHEDULE ONE

The following footpaths and passageways are to be gated 24 hours a day 7 days a week:

<p>Lacy St / Crossford St / Nelson St., Stretford Proposal to temporarily restrict all classes of public rights adjacent to property numbers 12 Nelson St, 11 Crossford St & to the rear of property numbers 88 to 102 Lacy Street, 2-12 Nelson St, 1-11 Crossford St, Stretford shown as a continuous bold black line on Plan LS 885-1 attached hereto.</p>
<p>Carlton St / St Johns Rd., Old Trafford Proposal to temporarily restrict all classes of public rights adjacent to property numbers 1,31 & 51 St John's Rd, 2,26,28,50,50a Carlton St & to the rear of property numbers 91-109 Ayres Road, 88-102 Norton St, 2-50 Carlton St, 1-31 St John's Rd, Old Trafford shown as a continuous bold black line on Plan E8390/01 attached hereto.</p>
<p>Darnley St / Khartoum St / Milner St., Old Trafford Proposal to temporarily restrict all classes of public rights adjacent to 3,21, 21a,23 Milner St, 14,2 Khartoum St, 2 Darnley St & to the rear of property numbers 55-65 Ayres Road, 2-36 Darnley St, 2-14 Khartoum St, 3-31 Milner St., Old Trafford shown as a continuous bold black line on Plan E8391/01 attached hereto.</p>
<p>Khartoum St / Milner St / Norton St., Old Trafford Proposal to temporarily restrict all classes of public rights adjacent to 1,17 Khartoum St, 2,28 Norton St, & to the rear of property numbers 2-28 Norton St, 38-62 Darnley St, 1-17 Khartoum St, 33-51 Milner St., Old Trafford shown as a continuous bold black line on Plan ES 8392/01 attached hereto.</p>
<p>Byrom St., Old Trafford Proposal to temporarily restrict all classes of public rights adjacent to property numbers 19 Prestage St, 1 Byrom St, 14 Ayres Rd, and to the rear of property numbers 1-15 Byrom St, 14-28 Ayres Rd, 118-140 Stamford St, Old Trafford shown as a continuous bold black line on Plan E8393/01 attached hereto.</p>

The following footpath is to be gated from 9am to 3pm Monday to Friday during school term times at Flixton Girls' High School only:

Footpath No 33 adjacent to Flixton Girls' High School, Flixton
Proposal to temporarily restrict all classes of public rights on Definitive Footpath No. 33 between Flixton Rd and Bowfell Rd and adjacent to Flixton Girls' High School, Flixton shown as a continuous bold black line on Plan - Plan E8395/01 attached hereto.

SCHEDULE 2

The alternative routes for each scheme are described below:

Lacy St / Crossford St / Nelson St - Crossford St, Lacy St, Nelson St. - Plan LS 885-2
Carlton St / St Johns Rd – Carlton St, Norton St, St John's St, Ayres Rd. – Plan E8390/02
Darnley St / Khartoum St / Milner St – Darnley St, Khartoum St, Milner St, Ayres Rd. – Plan E8391/02
Khartoum St / Milner St / Norton St – Khartoum St, Darnley St, Norton St, Milner St. – Plan E8392/02
Byrom St – Byrom St, Stamford St, Ayres Rd, Prestage St. – Plan E8393/02
Footpath No 33 adjacent to Flixton Girls' High School – Flixton Rd, Bowfell Rd. – Plan E9395/02

Dated this 4th day of September 2007

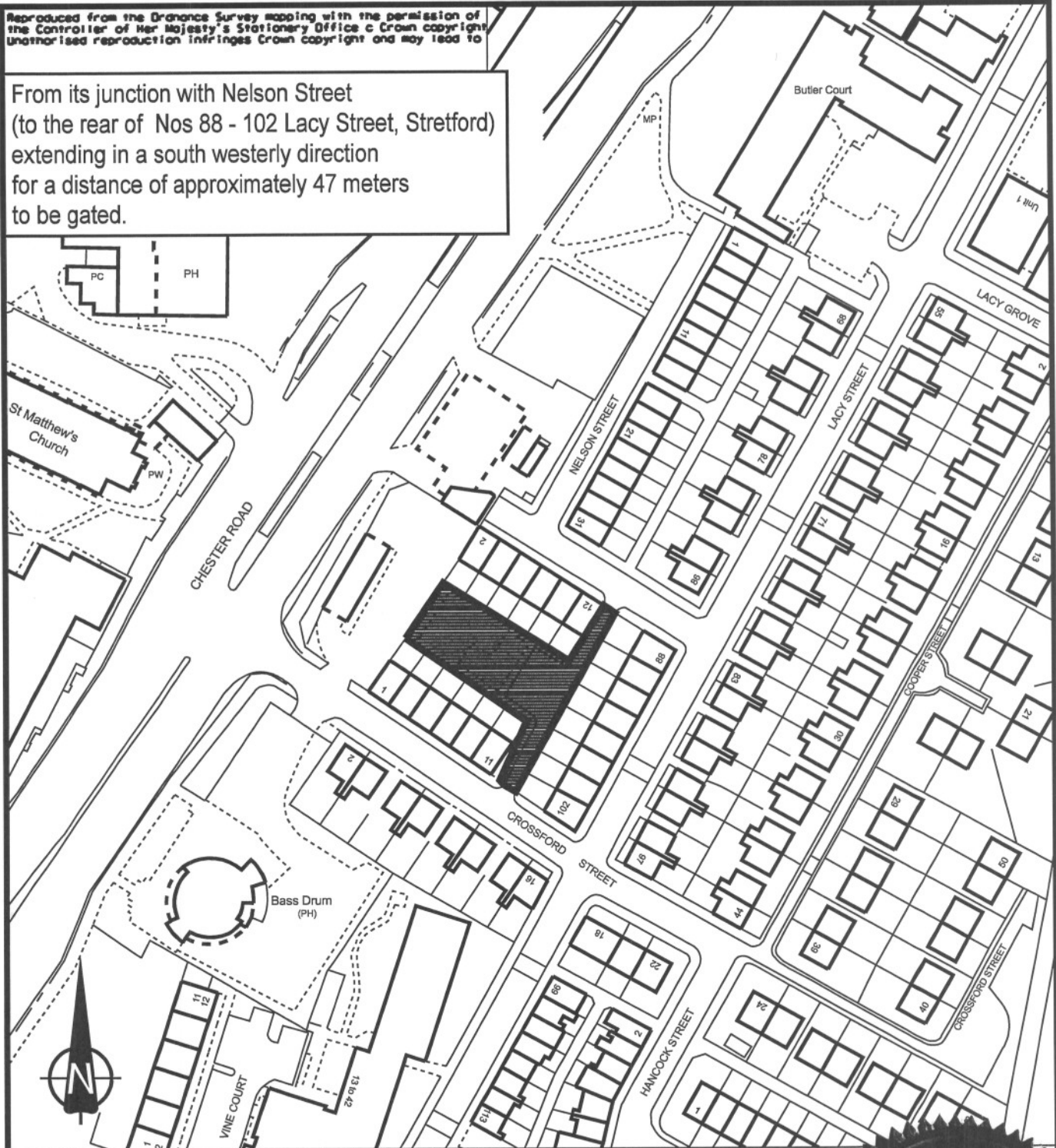
THE COMMON SEAL of)
TRAFFORD BOROUGH)
COUNCIL)
was hereto affixed in the presence)
of:-



[Handwritten Signature]
.....
Authorised Signatory

Reproduced from the Ordnance Survey mapping with the permission of the Controller of Her Majesty's Stationary Office © Crown copyright. Unauthorised reproduction infringes Crown copyright and may lead to

From its junction with Nelson Street (to the rear of Nos 88 - 102 Lacy Street, Stretford) extending in a south westerly direction for a distance of approximately 47 meters to be gated.



WARD: STRETFORD

OS. SJ 7994

GATING ORDER


S 129A Highways Act 1980
Lacy Street, Stretford

Applicant:

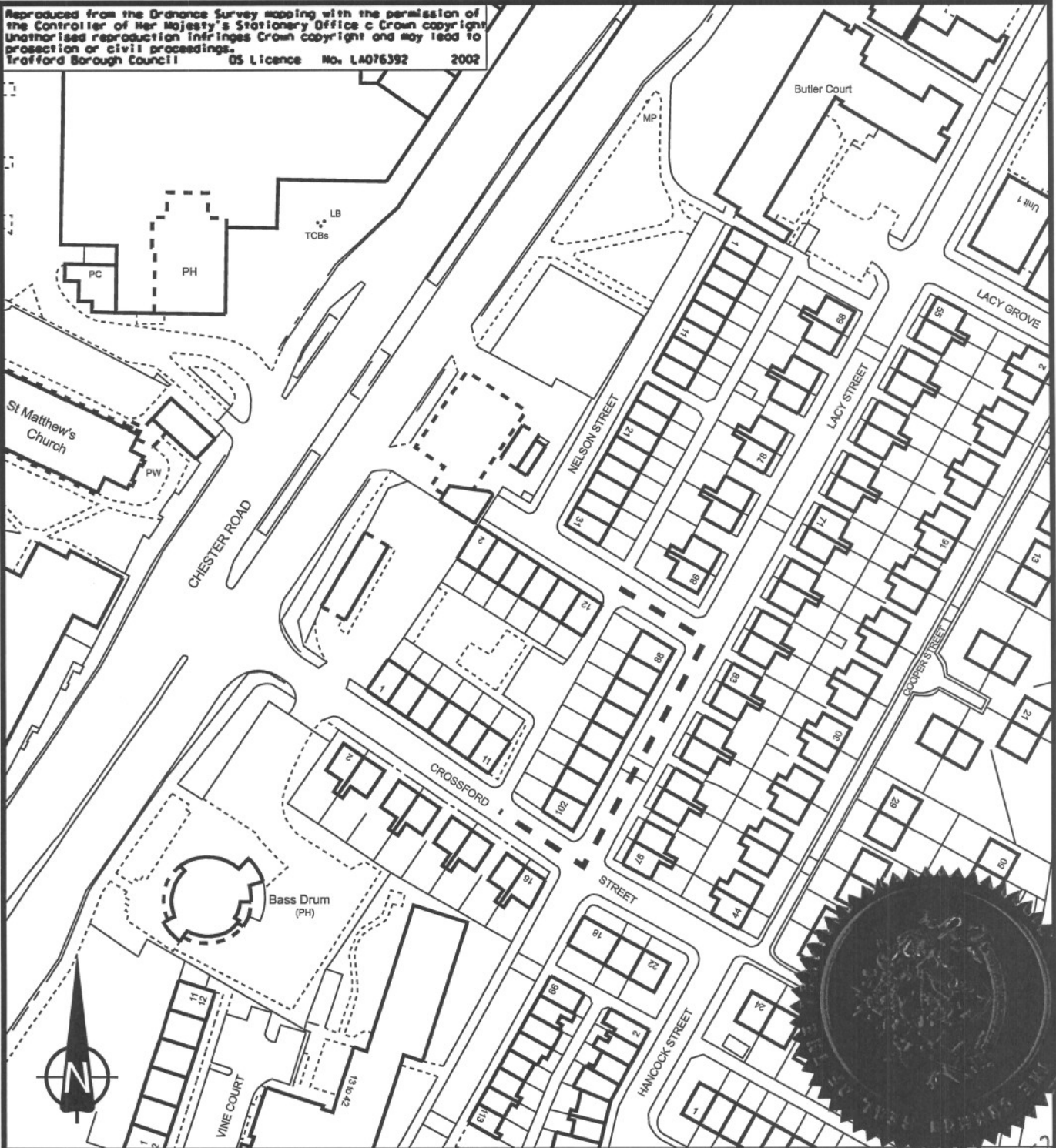
TRAFFORD
COUNCIL

SCALE.	1:1250
DATE.	JUL 07
DRAWN.	CAD
CHECKED.	

PLAN No. *84522*
LS. 885 - 1 OF 2



Reproduced from the Ordnance Survey mapping with the permission of the Controller of Her Majesty's Stationary Office © Crown copyright. Unauthorised reproduction infringes Crown copyright and may lead to prosecution or civil proceedings.
 Trafford Borough Council OS Licence No. LA076392 2002



WARD: STRETFORD

OS. SJ 7994

GATING ORDER - REASONABLE ALTERNATIVE ROUTE

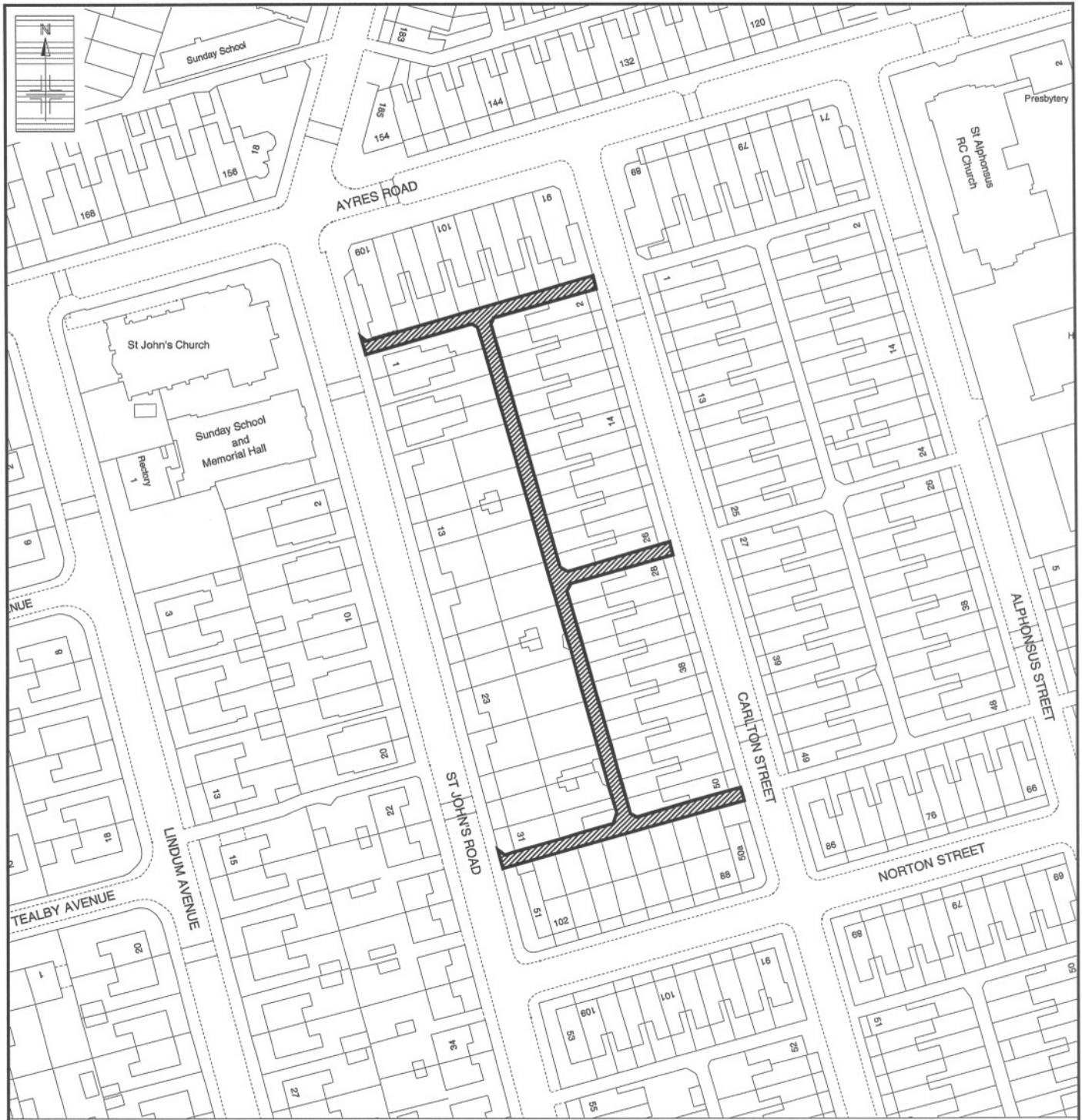
S 129A Highways Act 1980
 Lacy Street, Stretford

Applicant:

**TRAFFORD
 COUNCIL**

SCALE. 1:1250
 DATE. JUL 07
 DRAWN. CAD
 CHECKED.

PLAN No.
 LS. 885 - 2 OF 2



WARD: CLIFFORD

OS. SJ8295

GATING ORDER

S 129A Highways Act 1980
Carlton Street / St Johns Road, Old Trafford



Reproduced from the Ordnance Survey mapping with the permission of the Controller of Her Majesty's Stationery Office a Crown copyright. Unauthorised reproduction infringes Crown copyright and may lead to prosecution or civil proceedings.
Trafford Borough Council OS Licence No. LA076392 1999

Notes:
No Dimensions to be scaled from this drawing.
All Dimensions are to be checked on site.

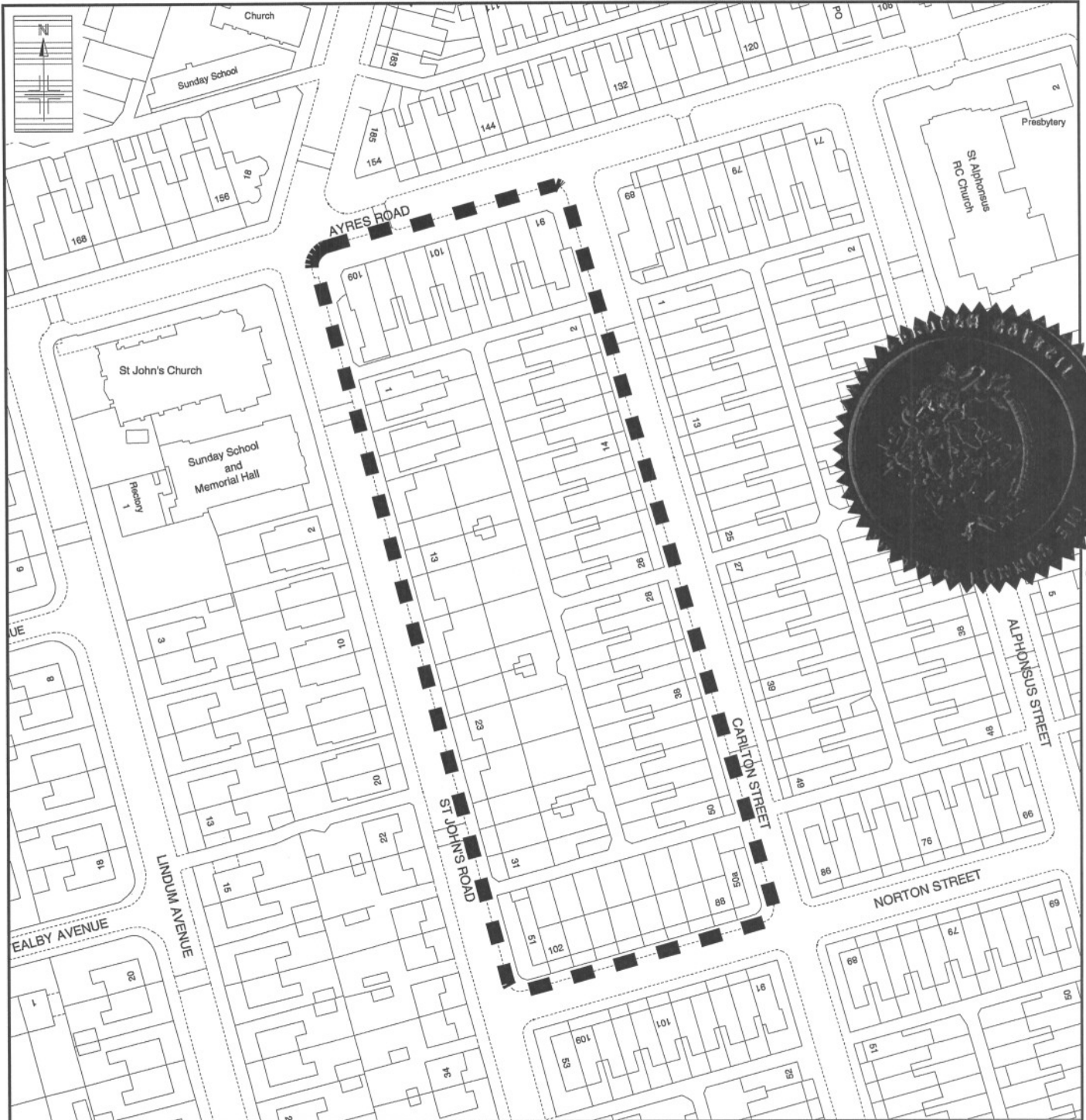
REV.	DATE	REVISION DETAILS

DRAWN DGP	CHECKED
SCALE 1:1250@A4	DRAWING NO. E8390/01
DATE July '07	REVISION -
FILE PATH H:\BU\Environment\Build Environment\Traffic & Transportation\Car and Digital Photography\Clifford\Carlton Street_St Johns Road Gating Order	

PROJECT & TITLE

**TRAFFORD
COUNCIL**

84522



WARD: CLIFFORD

OS. SJ8295

GATING ORDER - REASONABLE ALTERNATIVE ROUTE

S 129A Highways Act 1980
 Carlton Street / St Johns Road, Old Trafford



Reproduced from the Ordnance Survey mapping with the permission of the Controller of Her Majesty's Stationary Office a Crown copyright. Unauthorised reproduction infringes Crown copyright and may lead to prosecution or civil proceedings. Trafford Borough Council OS Licence No. LA076302 1999

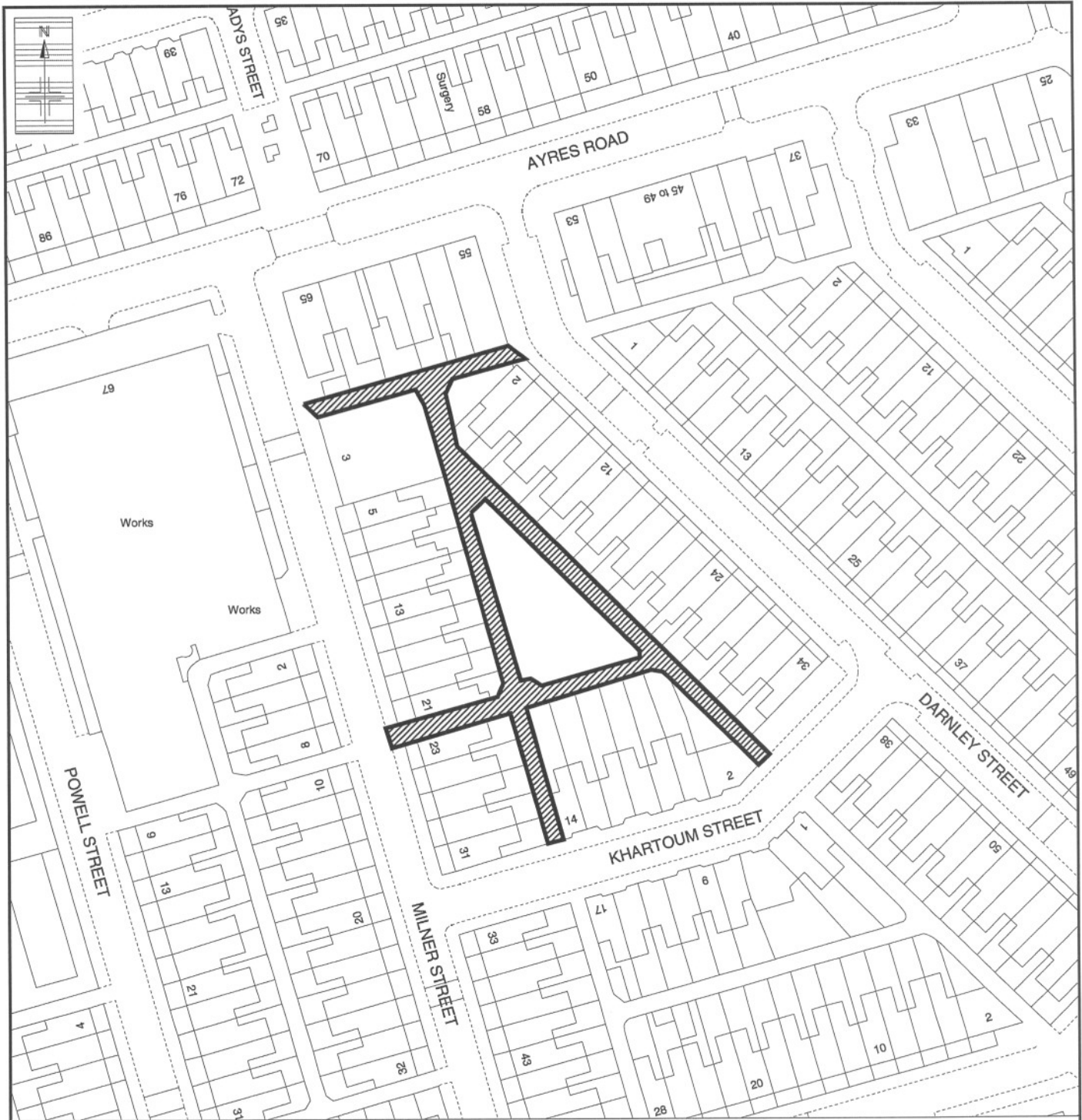
Notes:
 No Dimensions to be scaled from this drawing.
 All Dimensions are to be checked on site.

REV.	DATE	REVISION DETAILS	DRAWN	CHECKED	APPROVED

PROJECT & TITLE

**TRAFFORD
 COUNCIL**

DRAWN	CHECKED	APPROVED	REVISION
DGP			
SCALE 1:1250@A4	DRAWING NO. E8390/02		
DATE July '07			-
FILE PATH R:\2007\Environment\Built Environment\Traffic & Transport\Carl and Digital Photogrammetry\Cartor Stm_31_2006 Road Gating Order			



WARD: CLIFFORD

OS. SJ8295

GATING ORDER

S 129A Highways Act 1980
Darnley Street / Kartoum Street / Milner Street, Old Trafford



Reproduced from the Ordnance Survey mapping with the permission of the Controller of Her Majesty's Stationery Office a Crown copyright. Unauthorised reproduction infringes Crown copyright and may lead to prosecution or civil proceedings. Trafford Borough Council OS Licence No. LA076362 1999

Notes:
No Dimensions to be scaled from this drawing.
All Dimensions are to be checked on site.

REV.	DATE	REVISION DETAILS

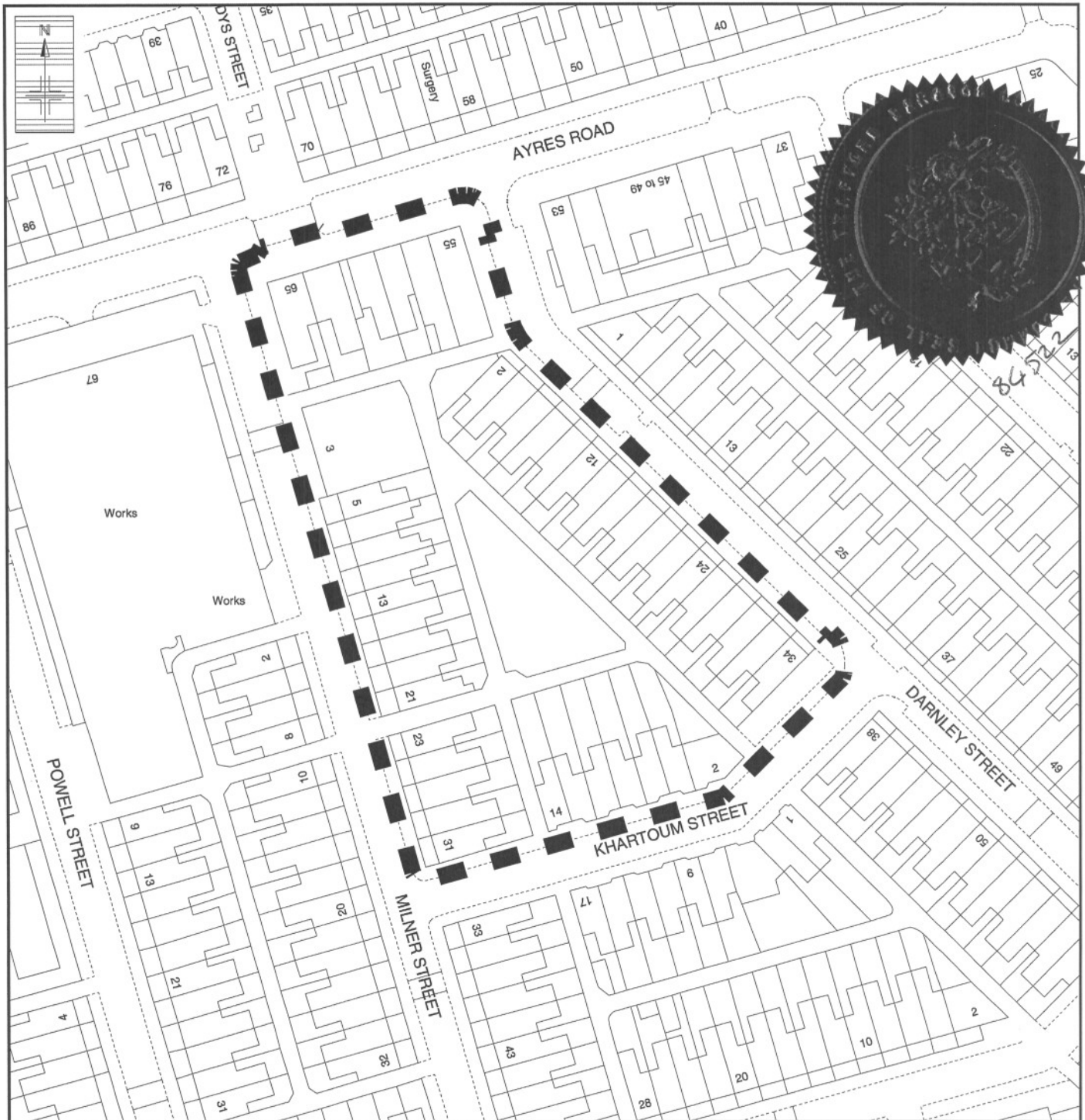
PROJECT & TITLE

TRAFFORD COUNCIL

DRAWN DGP	CHECKED	REVISION
SCALE 1:1000@A4	DRAWING NO. E8391/01	-
DATE July '07	FILE PATH C:\BUI\Environment\BUI_Environment\Traffic & Transport\OS\GIS and Digital Photography\Borough\OS_SJ8295\BUI_Gating Order	



84322



WARD: CLIFFORD

OS. SJ8295

GATING ORDER - REASONABLE ALTERNATIVE ROUTE

S 129A Highways Act 1980
Darnley Street / Kartoum Street / Milner Street, Old Trafford



Reproduced from the Ordnance Survey mapping with the permission of the Controller of Her Majesty's Stationery Office a Crown copyright. Unauthorised reproduction infringes Crown copyright and may lead to prosecution or civil proceedings.
Trafford Borough Council OS Licence No. LA076302 1999

Notes:
No Dimensions to be scaled from this drawing.
All Dimensions are to be checked on site.

REV.	DATE	REVISION DETAILS	DRAWN	CHECKED	APPROVED
			DGP		
			SCALE 1:1000@A4	DRAWING NO. E8391/02	REVISION -
			DATE July '07		
			FILE PATH R:\1007\Environment\Sub-Environment\Traffic & Transportation\Cart and Digital Photography\Old Trafford\Clifford St_Milner St_Gating Order		

PROJECT & TITLE

**TRAFFORD
COUNCIL**




WARD: CLIFFORD

OS. SJ8295

GATING ORDER

S 129A Highways Act 1980
 Khartoum Street / Milner Street / Norton Street, Old Trafford



Reproduced from the Ordnance Survey mapping with the permission of the Controller of Her Majesty's Stationary Office a Crown copyright. Unauthorised reproduction infringes Crown copyright and may lead to prosecution or civil proceedings. Trafford Borough Council OS Licence No. LA076362 1999

Notes:
 No Dimensions to be scaled from this drawing.
 All Dimensions are to be checked on site.

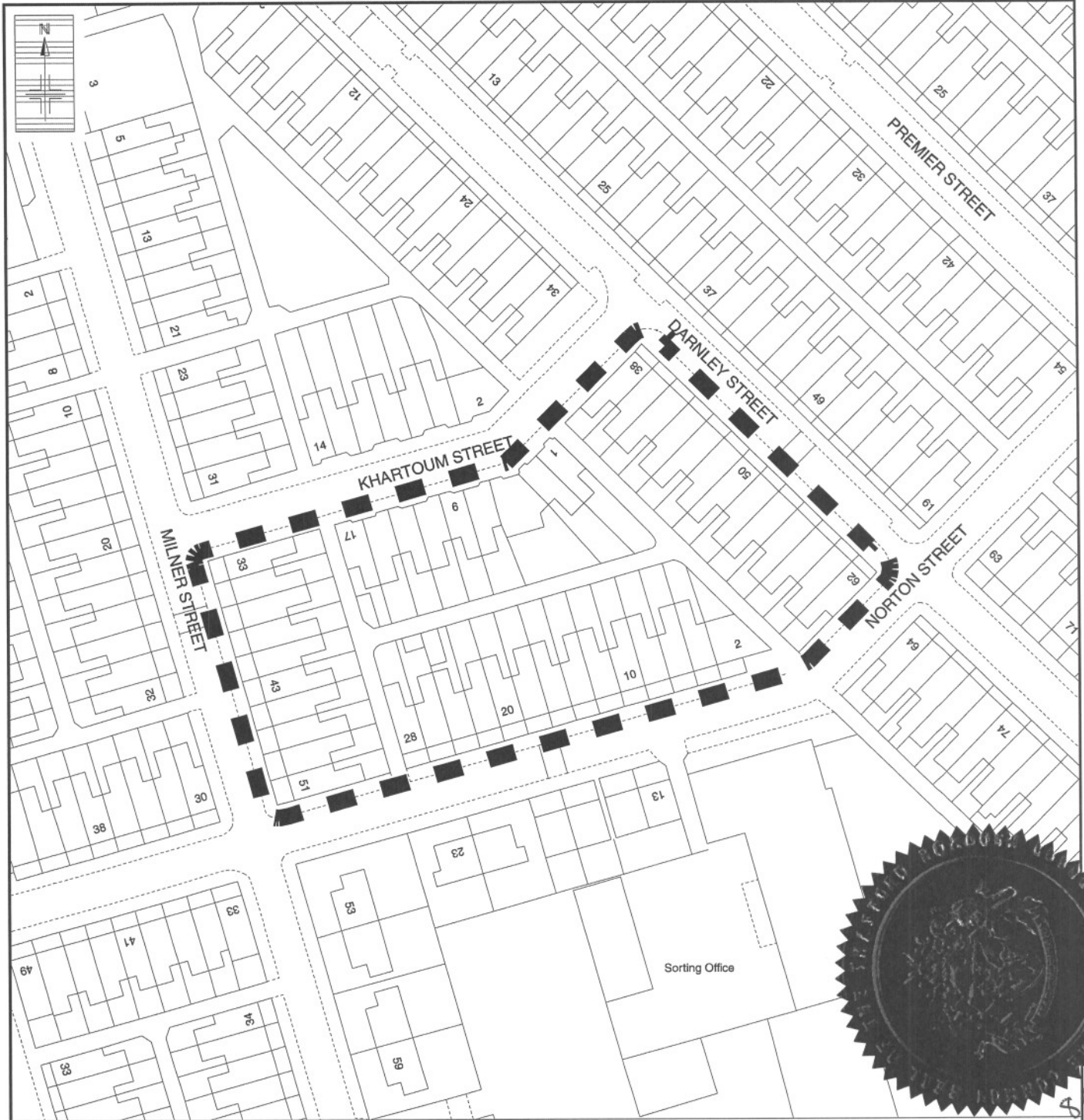
REV.	DATE	REVISION DETAILS

PROJECT & TITLE

TRAFFORD COUNCIL

DRAWN DGP	CHECKED	
SCALE 1:1000@A4	DRAWING NO. E8392/01	REVISION -
DATE July '07		
FILE PATH K:\BUE\Environment\BUE_Environment\Traffic & Transportation\Gating & Digital Photography\Gating\Gating SJ_129a\Gating SJ_129a\Gating Order		

84522



WARD: CLIFFORD

OS. SJ8295

GATING ORDER - REASONABLE ALTERNATIVE ROUTE

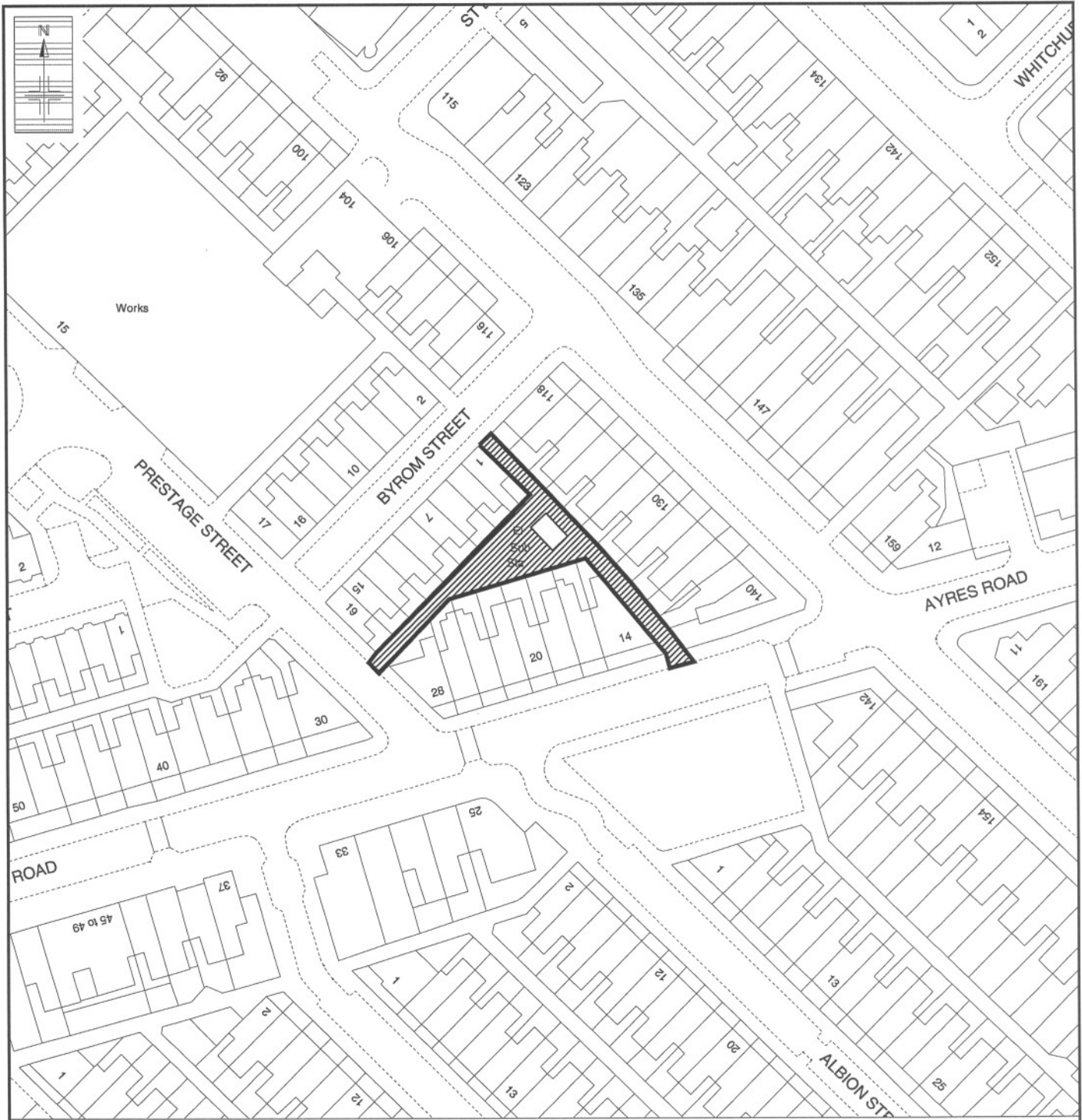
S 129A Highways Act 1980
Darnley Street / Kartoum Street / Milner Street, Old Trafford



Reproduced from the Ordnance Survey mapping with the permission of the Controller of Her Majesty's Stationary Office a Crown copyright. Unauthorised reproduction infringes Crown copyright and may lead to prosecution or civil proceedings. Trafford Borough Council OS Licence No. LA076302 1999

Notes:
No Dimensions to be scaled from this drawing.
All Dimensions are to be checked on site.

REV.	DATE	REVISION DETAILS	DRAWN	CHECKED	APPROVED
			DGP		
PROJECT & TITLE			SCALE 1:1000@A4	DRAWING NO. E8392/02	REVISION -
TRAFFORD COUNCIL			DATE July '07	FILE PATH C:\BIA\Environment\BIA Environment\Traffic & Transportation\Case and Digital Photograph\Developed\Khartoum St_Milner St_Horns St Gating Order	



WARD: CLIFFORD

OS. SJ8295 / SJ8296

GATING ORDER

S 129A Highways Act 1980
Byrom Street, Old Trafford



Reproduced from the Ordnance Survey mapping with the permission of the Controller of Her Majesty's Stationery Office a Crown copyright. Uncoloured reproduction infringes Crown copyright and may lead to prosecution or civil proceedings. Trafford Borough Council OS Licence No. LA076302 1999

Notes:
No Dimensions to be scaled from this drawing.
All Dimensions are to be checked on site.

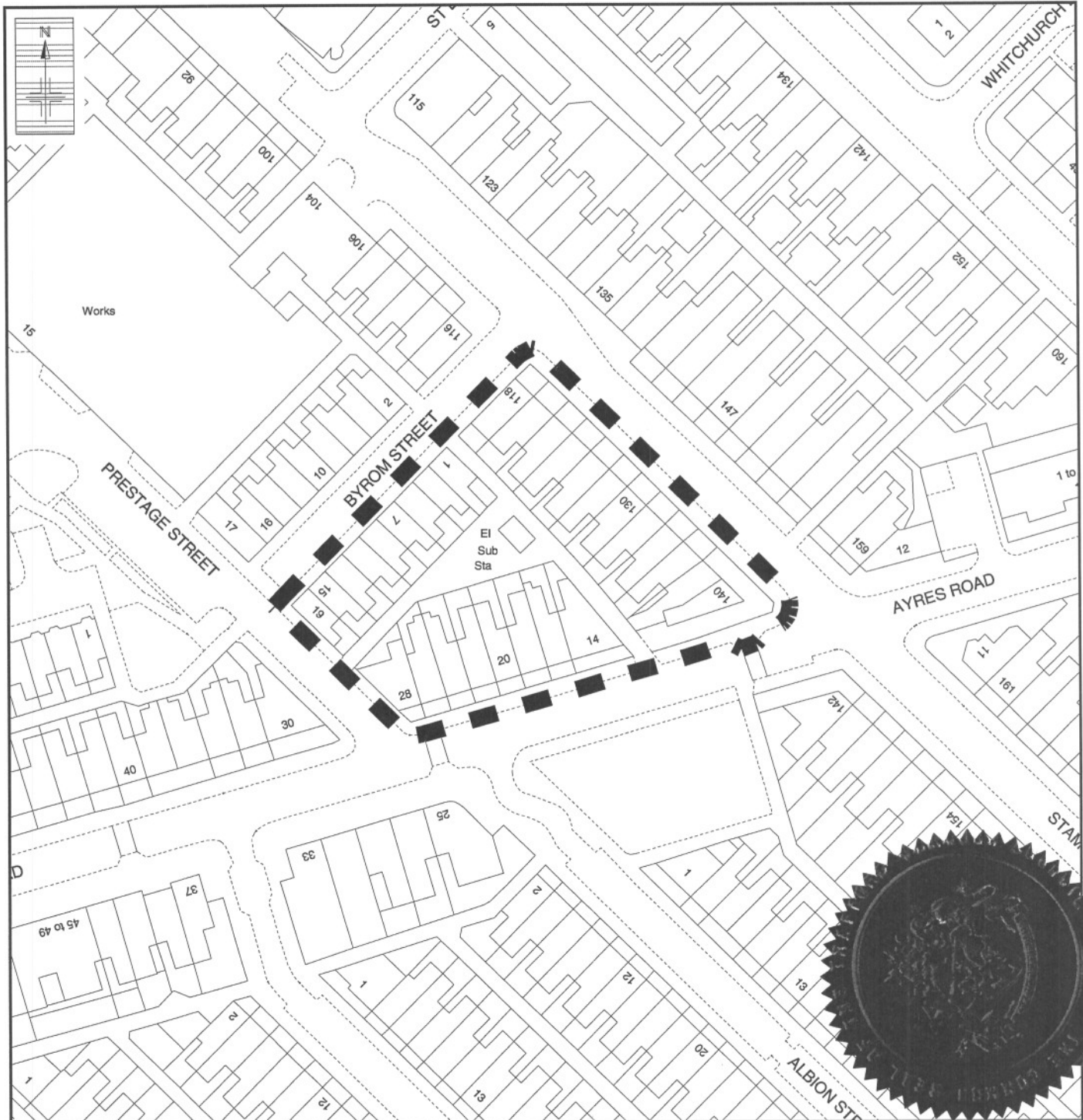
REV.	DATE	REVISION DETAILS

PROJECT & TITLE

TRAFFORD
COUNCIL

DRAWN DGP	CHECKED	DRAWING NO. E8393/01	REVISION -
SCALE 1:1000@A4		DATE July '07	
FILE PATH <small>R:\1818\Environment\Built Environment\Traffic & Transport\Case and Digital Photographs\byrom_01_mshw_01_gating_order</small>			

8322



WARD: CLIFFORD

OS. SJ8295

GATING ORDER - REASONABLE ALTERNATIVE ROUTE

S 129A Highways Act 1980
Byrom Street, Old Trafford



Reproduced from the Ordnance Survey mapping with the permission of the Controller of Her Majesty's Stationery Office a Crown copyright. Unauthorised reproduction infringes Crown copyright and may lead to prosecution or civil proceedings.
Trafford Borough Council OS Licence No. LA078302 1999

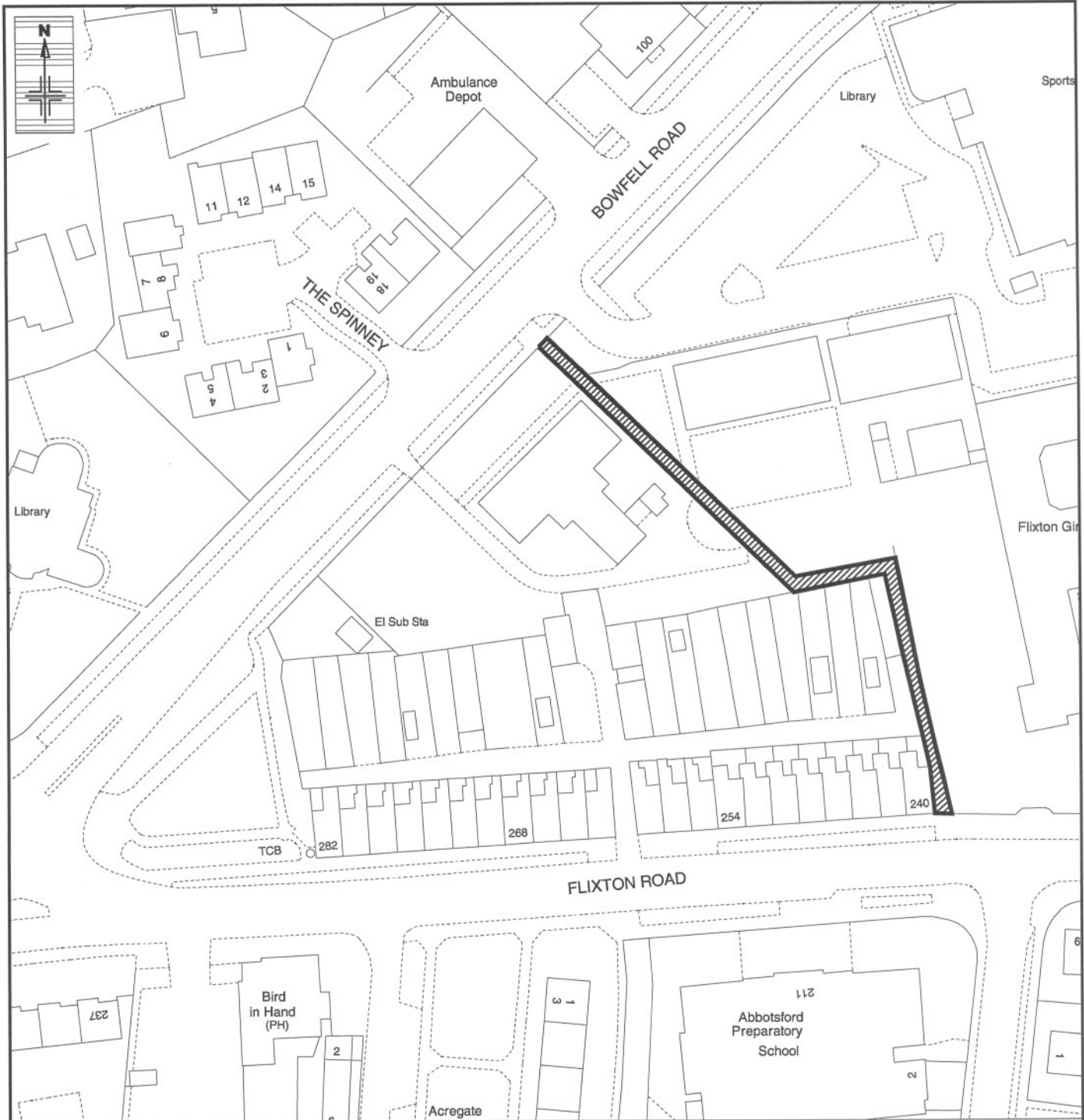
Notes:
No Dimensions to be scaled from this drawing.
All Dimensions are to be checked on site.

REV.	DATE	REVISION DETAILS	DRAWN	CHECKED	APPROVED

PROJECT & TITLE

**TRAFFORD
COUNCIL**

DRAWN DGP	CHECKED	APPROVED
SCALE 1:1000@A4	DRAWING NO. E8393/02	REVISION -
DATE July '07		
FILE PATH	<small>\\C:\Users\user\Documents\Environment\Traffic & Transportation\Cart and Digital Photography\Vector\Cartoon B_Miner_BL_Norm_Br Gating Order</small>	



WARD: FLIXTON

OS. SJ7594

GATING ORDER

S 129A Highways Act 1980
Footpath No. 33 adjacent to Flixton Girls' Grammar School, Flixton



Reproduced from the Ordnance Survey mapping with the permission of the Controller of Her Majesty's Stationery Office a Crown copyright. Unauthorised reproduction infringes Crown copyright and may lead to prosecution or civil proceedings. Trafford Borough Council OS Licence No. LA076302 1999


Notes:
No Dimensions to be scaled from this drawing.
All Dimensions are to be checked on site.

REV.	DATE	REVISION DETAILS

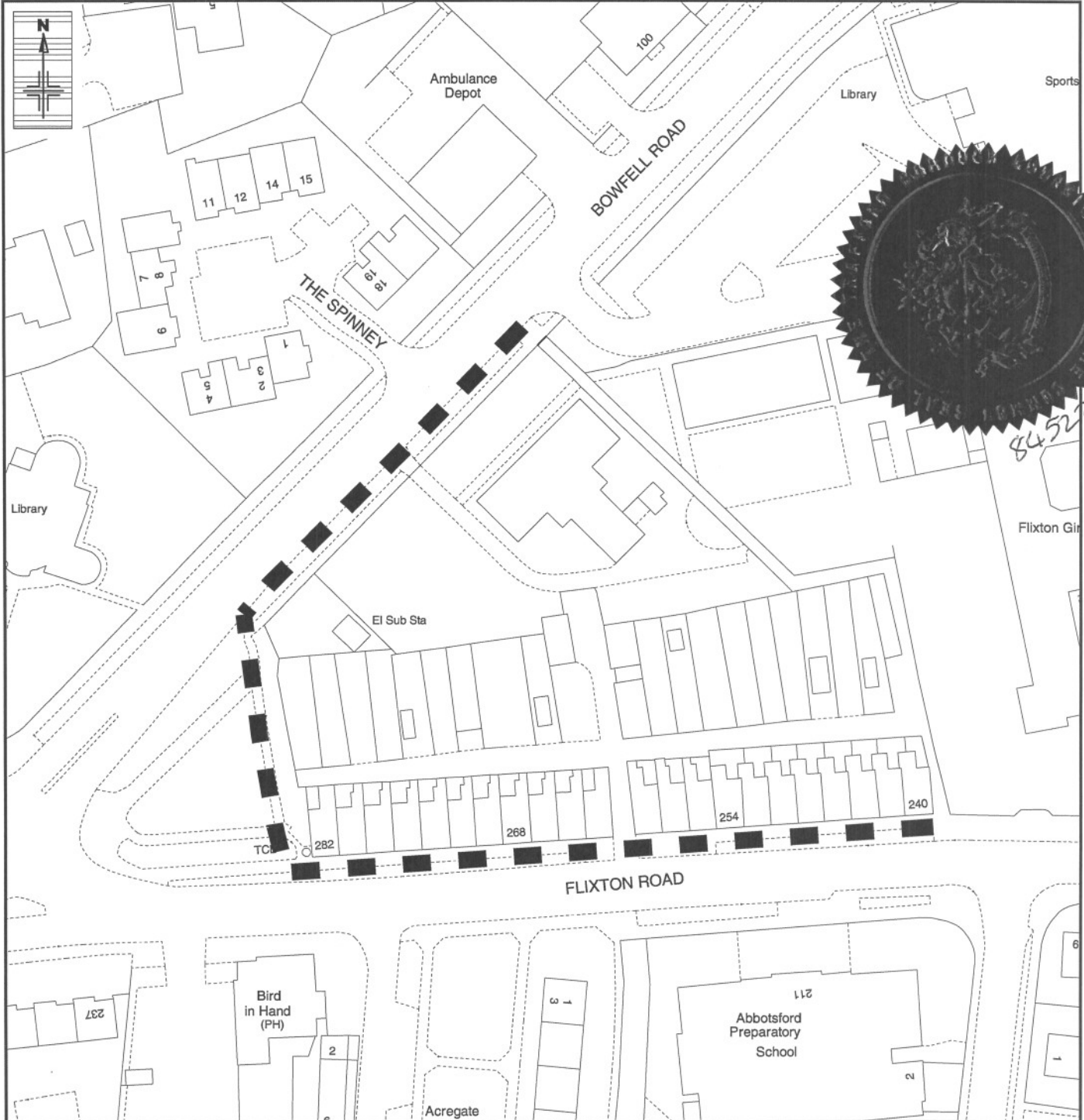
PROJECT & TITLE

**TRAFFORD
COUNCIL**

DRAWN	CHECKED	APPROVED
DGP		
SCALE 1:1000@A4	DRAWING NO. E8395/01	REVISION -
DATE July 07		
FILE PATH R:\MSU\Environment\B&E\Environment\Traffic & Transportation\Cad and Digital Photography\London\Footpath Number 33 Gating Order		



8452



WARD: FLIXTON

OS. SJ7594

GATING ORDER - REASONABLE ALTERNATIVE ROUTE

S 129A Highways Act 1980
Footpath No. 33 adjacent to Flixton Girls' Grammar School, Flixton



Reproduced from the Ordnance Survey mapping with the permission of the Controller of Her Majesty's Stationery Office a Crown copyright. Unauthorised reproduction infringes Crown copyright and may lead to prosecution or civil proceedings. OS Licence No. LA078302 1999

Notes:
No Dimensions to be scaled from this drawing.
All Dimensions are to be checked on site.

REV.	DATE	REVISION DETAILS	DRAWN	CHECKED	APPROVED

PROJECT & TITLE

TRAFFORD COUNCIL

DRAWN DGP	CHECKED	APPROVED
SCALE 1:1000@A4	DRAWING NO. E8395/02	REVISION -
DATE July 07	FILE PATH FC:\BU\Environment\Built Environment\Traffic & Transport\Gating and Digital Photography\Images\Footpath Number 33 Gating Order	