

TRAFFORD BOROUGH COUNCIL
No. 10 PATH GATING ORDER 2010
SECTION 129A of the Highways Act 1980

TRAFFORD BOROUGH COUNCIL ("the Council") in exercise of its powers under section 129A of the Highways Act 1980 ("the Act") and all other enabling powers hereby makes the following Order:

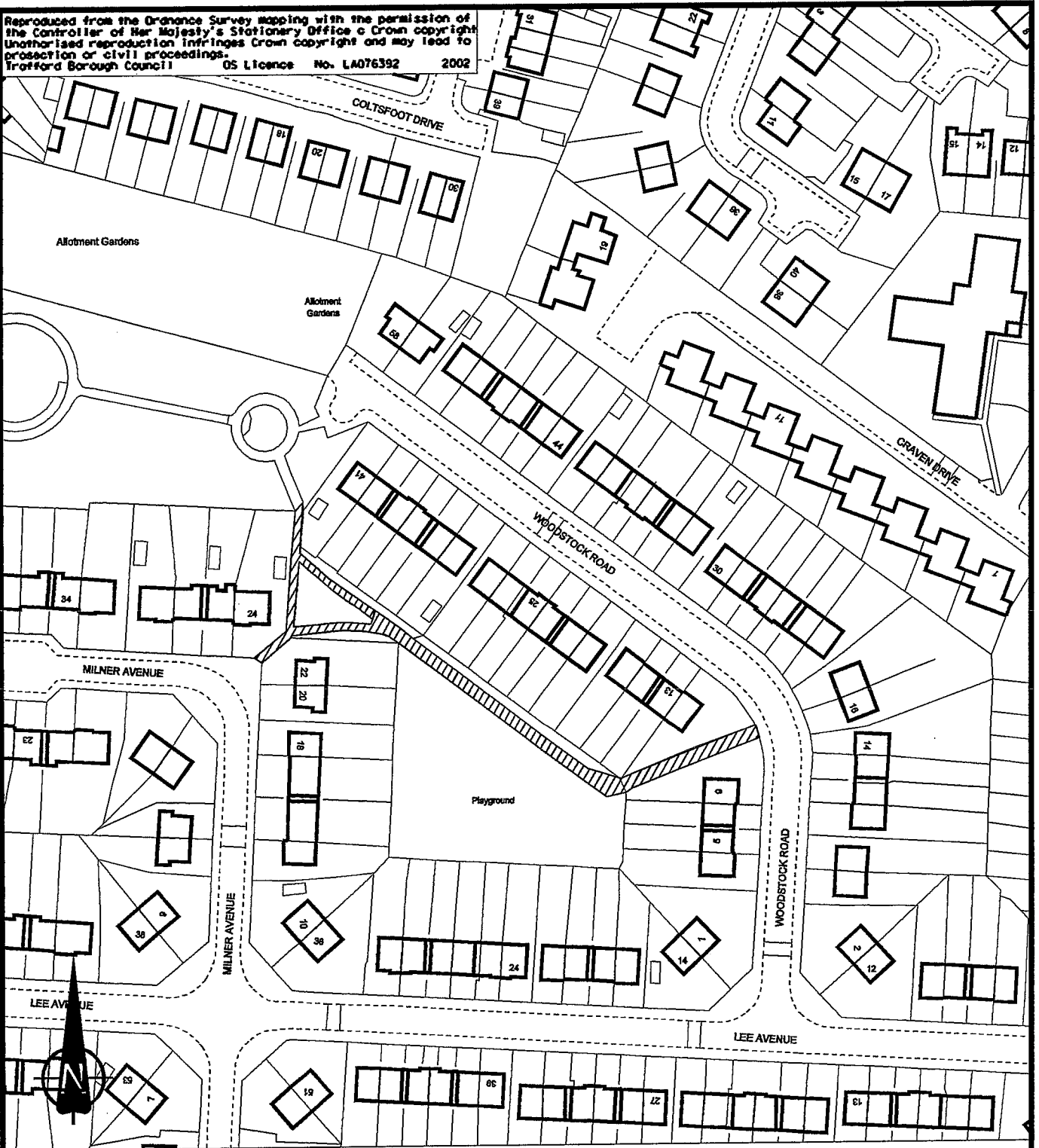
1. This Order shall come into operation on the 1st of July 2010 and may be cited as the **Trafford Borough Council No 10 Path Gating Order 2010**
2. The public rights of way along the highways described in Schedule 1 shall be restricted to prohibit all access on the days and at the times specified in Schedule 1.
3. Alternative routes for access are set out in Schedule 2.
4. The restriction in Schedule 1 shall not apply to any person who lives in premises adjoining the restricted highways or to any person authorised by those residents/occupiers, or to any police, fire service or ambulance personnel acting in pursuance of statutory powers or duties, or to any persons working for or on behalf of the Local Highway Authority for purposes of maintenance etc., or to persons working for or on behalf of the waste /refuse management agency for purposes of waste/refuse collection, or to any statutory undertaker, gas, electricity, water or communications provider requiring access to their apparatus situated in the restricted highways.
5. The Council is hereby authorised to install, operate and maintain barriers on the highway to enable the enforcement of the restriction. The person responsible for operating and maintaining such barriers is the Council's Director of Environmental Strategy, of Waterside House, Sale Waterside, Sale, Manchester, M33 7ZF.
3. The conditions set out in section 129A of the Act have been complied with for the purpose of making this Order.

SCHEDULE 1

The following footpaths are to be gated 24 hours a day 7 days a week:

The unadopted public right of way to the rear of properties on Woodstock Road and to the side of Milner Avenue, Altrincham.
Proposal to temporarily restrict all classes of public rights on an unadopted path to the rear of numbers 11 – 41 Woodstock Road, to the side of number 9 Woodstock Road and to the side of 22 & 24 Milner Avenue, Altrincham Plan LS 1030 -1

Reproduced from the Ordnance Survey mapping with the permission of the Controller of Her Majesty's Stationary Office © Crown copyright. Unauthorised reproduction infringes Crown copyright and may lead to prosecution or civil proceedings.
 Trafford Borough Council OS Licence No. LA076392 2002



OS. SJ 7589, 7689.

GATING ORDER

S 129A Highways Act 1980
 Woodstock Road, Broadheath.

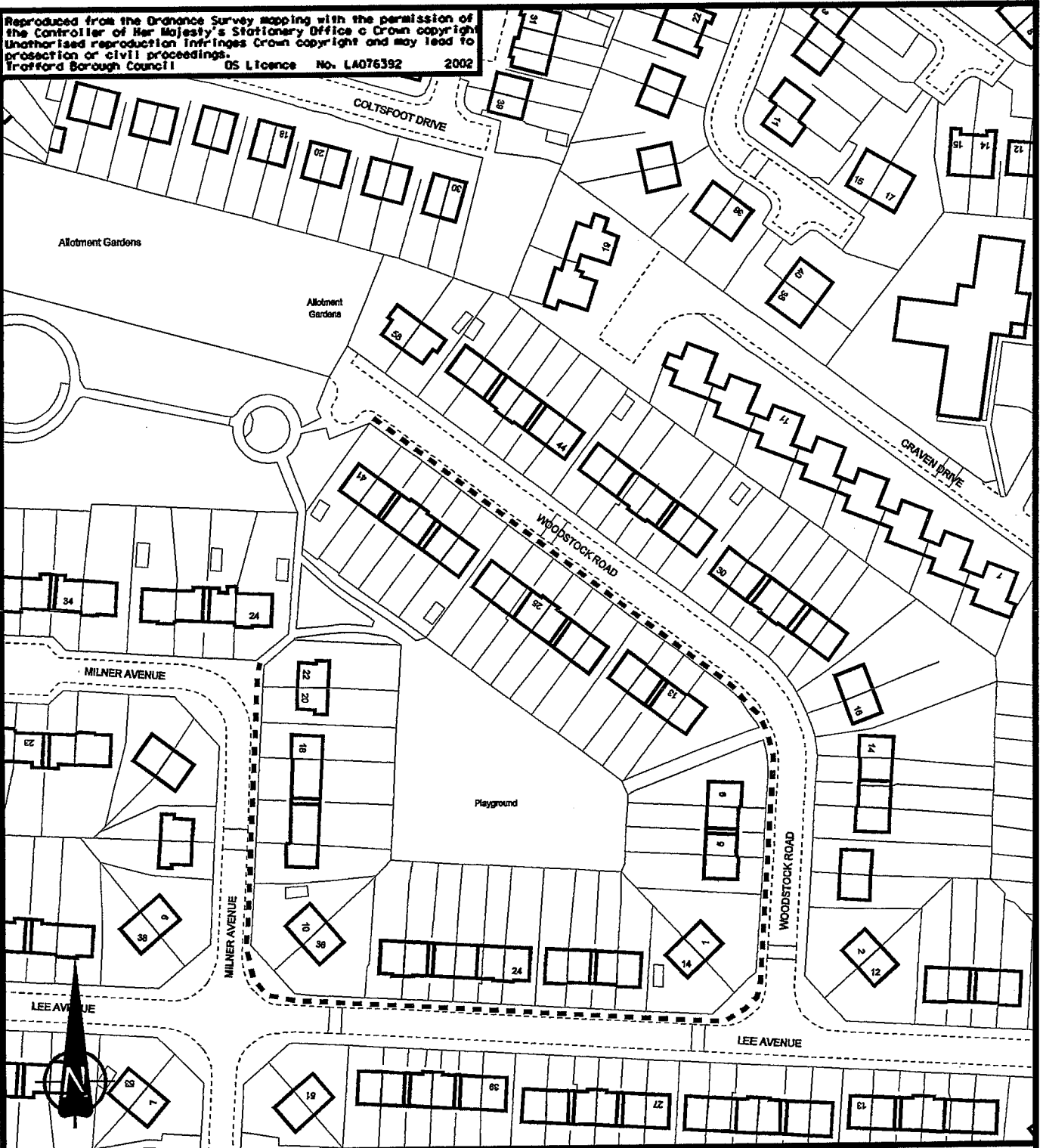
Applicant:

TRAFFORD
COUNCIL

| | |
|----------|--------|
| SCALE. | N.T.S. |
| DATE. | MAY 09 |
| DRAWN. | SJW |
| CHECKED. | J.G. |

PLAN No.
LS. 1030 - 1

Reproduced from the Ordnance Survey mapping with the permission of the Controller of Her Majesty's Stationary Office © Crown copyright. Unauthorised reproduction infringes Crown copyright and may lead to prosecution or civil proceedings.
Trafford Borough Council OS Licence No. LA076392 2002



OS. SJ 7589, 7689.

GATING ORDER - REASONABLE ALTERNATIVE ROUTE

S 129A Highways Act 1980
Woodstock Road, Broadheath.

Applicant:

**TRAFFORD
COUNCIL**

| | |
|----------|--------|
| SCALE. | N.T.S. |
| DATE. | MAY 09 |
| DRAWN. | SJW |
| CHECKED. | J.G. |

**PLAN No.
LS. 1030 - 2**


SCHEDULE 2

The alternative routes for the scheme are described below:

The alternative route is to front of nos. 10 to 22 (evens) Milner Avenue, nos. 14 to 36 (evens) Lee Avenue and nos. 1 to 41 (odds) Woodstock Road, Broadheath, Altrincham. Plan LS 1030 -2

Dated this 1st day of July 2010

THE COMMON SEAL of)
TRAFFORD BOROUGH)
COUNCIL)
was hereunto affixed in the)
presence of:-)


.....
Authorised Signatory



85636