

**TRAFFORD BOROUGH COUNCIL
No. 2 PATH GATING ORDER 2007
SECTION 129A of the Highways Act 1980**

TRAFFORD BOROUGH COUNCIL ("the Council") in exercise of its powers under section 129A of the Highways Act 1980 ("the Act") and all other enabling powers hereby makes the following Order:

1. This Order shall come into operation on the 8th of February 2008 and may be cited as the **TRAFFORD BOROUGH COUNCIL NO 2 PATH GATING ORDER 2007**
2. The public rights of way along the highways described in Schedule 1 shall be restricted to prohibit all access on the days and at the times specified in Schedule 1.
3. Alternative routes for access are set out in Schedule 2.
4. The restriction in Schedule 1 shall not apply to any person who lives in premises adjoining the restricted highways or to any person authorised by those residents/occupiers, or to any police, fire service or ambulance personnel acting in pursuance of statutory powers or duties, or to any persons working for or on behalf of the Local Highway Authority for purposes of maintenance etc., or to persons working for or on behalf of the waste /refuse management agency for purposes of waste/refuse collection, or to any statutory undertaker, gas, electricity, water or communications provider requiring access to their apparatus situated in the restricted highways.
5. The Council is hereby authorised to install, operate and maintain barriers on the highway to enable the enforcement of the restriction. The person responsible for operating and maintaining such barriers is the Council's Director of Environmental Strategy, of Waterside House, Sale Waterside, Sale, Manchester, M33 7ZF.
6. The conditions set out in section 129A of the Act have been complied with for the purpose of making this Order.

SCHEDULE ONE

The following footpaths are to be gated 24 hours a day 7 days a week:

Grange Rd / Heyes Ln., Timperley

Proposal to temporarily restrict all classes of public rights adjacent to property numbers 13a & 15 Grange Rd, 23 & 25 Ladybrook Rd, 36a & 38 Heyes Ln & to the rear of property numbers 13-45 Ladybrook Ave, 2-12 Langham Gr, 5-35 Denison Rd, 2-14 Heyes Leigh, 1-7 Heyes Ave, 15-17 Grange Rd, Timperley shown enclosed by a continuous bold black line on Plan E8394/01 attached hereto.

SCHEDULE 2

The alternative routes for the scheme are described below:

Grange Rd / Heyes Ln – Heyes Ln, Langham Gr, Ladybrook Ave, Grange Rd, Park Rd. – Plan E8394/02

*I certify this to be a
true copy of the original*

*JQR
Chairman - Trafford Borough Council*

Dated this

8th

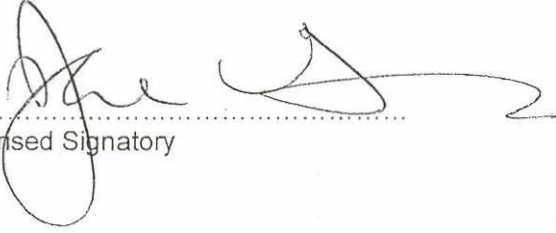

day of

February

2008

THE COMMON SEAL of)
TRAFFORD BOROUGH)
COUNCIL)
was hereto affixed in the presence)
of:-

.....
Authorised Signatory

A handwritten signature in black ink, consisting of a large, stylized initial 'S' followed by a cursive name.

84716



WARD: VILLAGE

OS. SJ7889

GATING ORDER

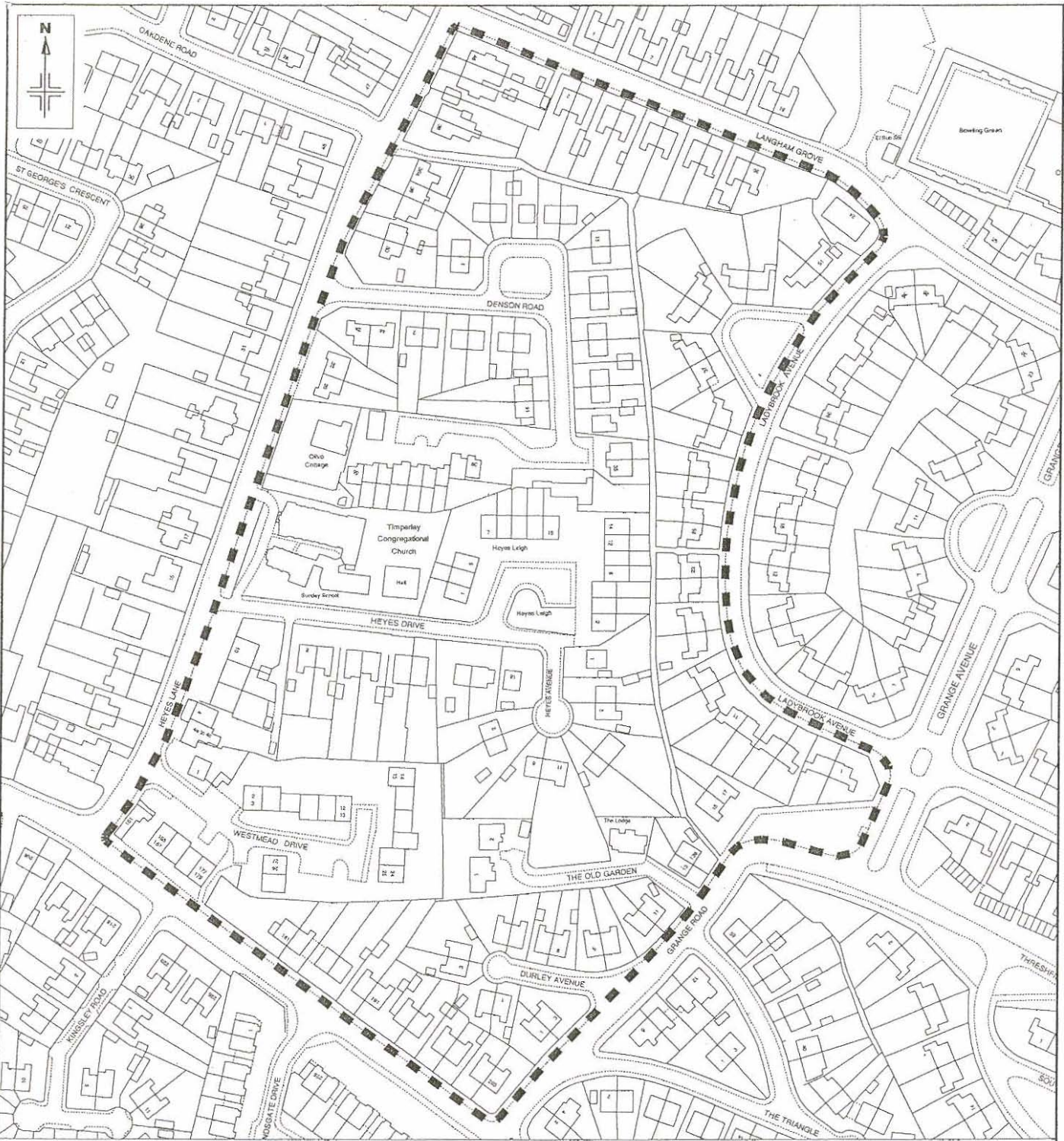
S 129A Highways Act 1980
Grange Road / Heyes Lane, Timperley



Reproduced from the Ordnance Survey mapping with the permission of the Controller of Her Majesty's Stationery Office © Crown copyright. Unauthorised reproduction infringes Crown copyright and may lead to prosecution or civil proceedings. Trafford Borough Council OS Licence No. LA076392 1999

Notes:
No Dimensions to be scaled from this drawing.
All Dimensions are to be checked on site.

REV.	DATE	REVISION DETAILS	DRAWN	CHECKED	APPROVED
			DGP		
PROJECT & TITLE			SCALE 1:2000@A4	DRAWING NO. E8394/01	REVISION -
TRAFFORD COUNCIL			DATE July '07	FILE PATH	
<small>R:\N2\Environment\Bulk Endowment\Traffic & Transport\07\07\Digital\Photograph\07\Grange Road, Heyes Lane Gating Order</small>					



WARD: VILLAGE

OS. SJ7889

GATING ORDER - REASONABLE ALTERNATIVE ROUTE

S 129A Highways Act 1980
Grange Road / Heyes Lane, Timperley



Reproduced from the Ordnance Survey mapping with the permission of the Controller of Her Majesty's Stationery Office © Crown copyright. Unauthorised reproduction infringes Crown copyright and may lead to prosecution or civil proceedings. Trafford Borough Council OS Licence No. LA078292 1999

Notes:
No Dimensions to be scaled from this drawing.
All Dimensions are to be checked on site.

REV.	DATE	REVISION DETAILS	DRAWN	CHECKED	APPROVED

PROJECT & TITLE

TRAFFORD COUNCIL

DRAWN DGP	CHECKED	APPROVED
SCALE 1:2000@A4	DRAWING NO. E8394/02	REVISION -
DATE July '07	FILE PATH C:\Users\james@trafford.gov.uk\AppData\Local\Microsoft\Windows\Temporary Internet Files\Content.IE5\... \Grange Road - New Line Gate Order	