

BOROUGH OF TRAFFORD (PROHIBITION OF WAITING AND LOADING AND PROVISION OF PARKING) ORDER 2001 (AMENDMENT NO 181) ORDER 2016

NOTICE IS HEREBY GIVEN that Trafford Borough Council proposes to make an Order under the Road Traffic Regulation Act 1984.

The effect of the Order will be to amend the Borough of Trafford (Prohibition of Waiting and Loading and Provision of Parking) Order 2001, as amended, ("the 2001 Order") by the introduction or removal of the following provisions:

- | | | | |
|----|--|--------|---------|
| 1. | No Waiting at Any Time | Code - | 7A |
| 2. | Disabled Residents' Permit Cq Parking, At Any Time | Code - | RPCq7A |
| 3. | Limited Waiting 2 hours No Return 2 hours, Mon – Fri 9.00 – 17.00,
Except Area Q Permit holders | Code - | LM5ERPQ |
| 4. | Waiting Limited to 1 hour no return within 2 hrs, Mon – Sat 0800 – 1800 | Code - | LK6C |
| 5. | Limited Waiting 1 hour no return within 2 hrs, Mon – Sat 0800 – 1800
Except Resident Permit E holders | Code - | LK6CRPE |
| 6. | Residents Permit E holder Parking Mon – Sun 0900 – 1700 | Code - | RPE7E |
| 7. | Residents' Permit Ce Parking At Any Time | Code - | RPCe7A |

on the lengths of roads specified in Schedules 1a, 1b, 1c, 1d, 2a and 2b hereto, by the addition, to the Schedule to the 2001 Order, of the lengths of road specified in Schedules 1a, 1b, 1c and 1d below and by the removal, from the Schedule to the 2001 Order, of the lengths of road specified in Schedules 2a & 2b below.

Schedule 1a – proposed

Street	Side	From	To	Code
Finchley Road, Altrincham	east	A point 9 metres south of its junction with Stamford Park Road	A point 8 metres north of its junction with Elm Road	LM5ERPQ

Schedule 1b – proposed

Street	Side	From	To	Code
Lindsell Road, Altrincham	South	A point 8m west of its junction with Dawson Road.	5m east of its junction with Dawson Road.	7A
Dawson Road, Altrincham	West	Its junction with Lindsell Road.	A point 35m south west of its junction with Lindsell Road.	7A
Dawson Road, Altrincham	East	Its junction with Lindsell Road.	A point 11m from its junction with Lindsell Road.	7A

Schedule 1c – proposed

Street	Side	From	To	Code
Attenbury's Lane, Timperley	West	A point 277 metres South-West of its junction with Park Road	A point 22 metres South-West of its junction with Park Road	7A
Attenbury's Lane, Timperley	West	A point 8 metres South of its junction with Park Road	Its junction with Park Road	7A
Attenbury's Lane, Timperley	East	A point 7 metres South of its junction with Bollin Drive.	A point 31 metres North-East of its junction with Bollin Drive.	7A
Attenbury's Lane, Timperley	East	A point 37 metres North-East of its junction with Bollin Drive	A point 75 metres North-East of its junction with Bollin Drive	7A
Attenbury's Lane, Timperley	East	A point 80 metres North-East of its junction with Bollin Drive	A point 103 metres North-East of its junction with Bollin Drive	7A
Attenbury's Lane, Timperley	East	A point 132 metres South-West of its junction with Park Road	Its junction with Park Road	7A
Bollin Drive, Timperley	North	Its junction with Attenbury's Lane	A point 17 metres East of its junction with Attenbury's Lane	7A
Bollin Drive, Timperley	North	A point 7 metres West of its junction with Upton Drive	A point 5 metres East of its junction with Upton Drive	7A
Bollin Drive, Timperley	South	Its junction with Attenbury's Lane	A point 8 metres East of its junction with Attenbury's Lane	7A
Bollin Drive, Timperley	South	A point 6 metres West of it junction with Downs Drive	A point 5 metres East of its junction with Downs Drive.	7A
Upton Drive, Timperley	Both	A point 5 metres North of its junction with Bollin Drive	To its junction with Bollin Drive	7A
Downs Drive, Timperley	Both	Its junction with Bollin Drive	A point 5 metres South of its junction with Bollin Drive	7A

Schedule 1d – proposed

Street	Side	From	To	Code
--------	------	------	----	------

Mitford Street, Stretford	north	A point 5 metres east of its junction with Bennett Street	A point 29 metres west of its easterly cul-de-sac end	RPE7E
Mitford Street, Stretford	south	A point 73 metres east of its junction with Bennett Street	A point 90 metres east of its junction with Bennett Street	LK6CRPE

Schedule 2a – to be revoked

Street	Side	From	To	Code
Finchley Road, Altrincham	east	A point 9 metres south of its junction with Stamford Park Road	A point 83 metres south of its junction with Stamford Park Road	LM5ERPQ
Finchley Road, Altrincham	east	A point 83 metres south of its junction with Stamford Park Road	A point 89 metres south of its junction with Stamford Park Road	RPCq7A
Finchley Road, Altrincham	east	A point 89 metres south of its junction with Stamford Park Road	A point 8 metres north of its junction with Elm Road	LM5ERPQ

Schedule 2b – to be revoked

Street	Side	From	To	Code
Mitford Street, Stretford	north	A point 5 metres east of its junction with Bennett Street	A point 45 metres east of its junction with Bennett Street	RPE7E
Mitford Street, Stretford	north	A point 45 metres east of its junction with Bennett Street	A point 51 metres east of its junction with Bennett Street	RPCe7A
Mitford Street, Stretford	north	A point 51 metres east of its junction with Bennett Street	A point 29 metres west of its easterly cul-de-sac end	RPE7E
Mitford Street, Stretford	south	A point 73 metres east of its junction with Bennett Street	A point 90 metres east of its junction with Bennett Street	LK6C

A copy of the Draft Order, together with statements of reasons may be inspected at Altrincham Access Trafford, Stamford New Road, Altrincham, at Stretford Library Information Desk and at Access Trafford, Sale Waterside, Sale during their normal opening hours. **The Notice and plans can also be viewed on-line at: www.trafford.gov.uk/trafficregulationorders**

Any objections to the proposals, together with the grounds on which they are made, should be sent, in writing, to the address below or by e-mail to traffordtraffic@amey.co.uk by 7th July 2016.

Dated: 16th June 2016
Trafford Council Traffic Section,
Bridgewater House,
Manchester Road,
Carrington,
M31 4QN

Abbreviated for papers

BOROUGH OF TRAFFORD (PROHIBITION OF WAITING AND LOADING AND PROVISION OF PARKING) ORDER 2001 (AMENDMENT NO 181) ORDER 2016

NOTICE IS HEREBY GIVEN that Trafford Borough Council proposes to make an Order under the Road Traffic Regulation Act 1984.

The effect of the Order will be to amend the Borough of Trafford (Prohibition of Waiting and Loading and Provision of Parking) Order 2001, as amended, (“the 2001 Order”) by the introduction or removal of restrictions on lengths of Finchley Road, Lindsell Road & Dawson Road, Altrincham, Attenbury’s Lane and Bollin Drive, Timperley and Mitford Street, Stretford.

A copy of the Draft Order, together with statements of reasons may be inspected at Altrincham Access Trafford, Stamford New Road, Altrincham, at Stretford Library Information Desk and at Access Trafford, Sale Waterside, Sale during their normal opening hours. **The Notice and plans can also be viewed on-line at: www.trafford.gov.uk/trafficregulationorders**

Any objections to the proposals, together with the grounds on which they are made, should be sent, in writing, to the address below or by e-mail to traffordtraffic@amey.co.uk by 7th July 2016.

Dated: 16th June 2016

Trafford Council Traffic Section, Bridgewater House, Manchester Road, Carrington, M31 4QN

BOROUGH OF TRAFFORD (PROHIBITION OF WAITING AND LOADING AND PROVISION OF PARKING) ORDER 2001 (AMENDMENT NO 181) ORDER 2016

STATEMENT OF REASONS

The Council has received a request from a resident of Mitford Street, Stretford for consideration to be given to removing a disabled persons' permit parking space on the northerly side of Mitford Street that is no longer required, as the disabled resident has passed away.

Enquiries have been undertaken to confirm that this bay is no longer required and it is proposed to amend the traffic regulation Order to remove the bay and extend the adjacent length of residents only parking areas. The signing and lining could then be amended.

The Council has also received a request from a resident of Mitford Street, Stretford for consideration to be given to amending the existing Limited Waiting restrictions on the southerly side of Mitford Street that allow parking for 1 hour with no return within 1 hour to include an exemption for resident permit E holders to park in that length of road.

The length of limited waiting on the southerly side of Mitford Street was provided to allow visitors to the nearby Drs surgery and shopping centre to park, however, the surgery has closed and it is proposed to provide an exemption to allow holders of residents permit E to park within the area.

STATEMENT OF REASONS

A disabled persons' permit bay marking was provided on Finchley Road, Altrincham in 2013. The resident has now requested that the bay outside the house be removed as she is no longer a car owner/driver.

It is proposed to amend the existing traffic regulation Order to remove the disabled persons' permit parking bay and return the length of road to Limited Waiting with an exemption for Residents' Permit Q holders.

STATEMENT OF REASONS

A number of requests have been received by the Council from residents and West Timperley Medical Centre. These requests are essentially concerns about inconsiderate parking near the junction of Dawson Road and Lindsell Road, which is restricting access to both roads and making it difficult for residents and vehicles needing access to the Medical Centre. The West Timperley Medical Centre is located at the junction of Dawson Road and Lindsell Road, with its entrance located on Dawson Road.

In recent years, there has been an increase in the number of vehicles parking in this area to the extent that vehicles are now regularly parked near the junction. It is considered that this parking is detrimental to road safety.

The St Alban's church car park entrance is also located on Dawson Road, directly opposite the Medical Centre. When the car park is full, there is a tendency for some vehicles to park on the road, some directly outside and very close to the Medical Centre entrance. Parking also takes place in this area from the terraced properties on the A56 (Manchester Road) including daytime parking possibly from the nearby businesses.

It is proposed to introduce No Waiting At Any Time restrictions on lengths of Dawson Road and Lindsell Road to improve road safety at the junction and access to both roads.

STATEMENT OF REASONS

Attenbury's Lane is a narrow road that connects Park Road (B5165) and Bollin Drive.

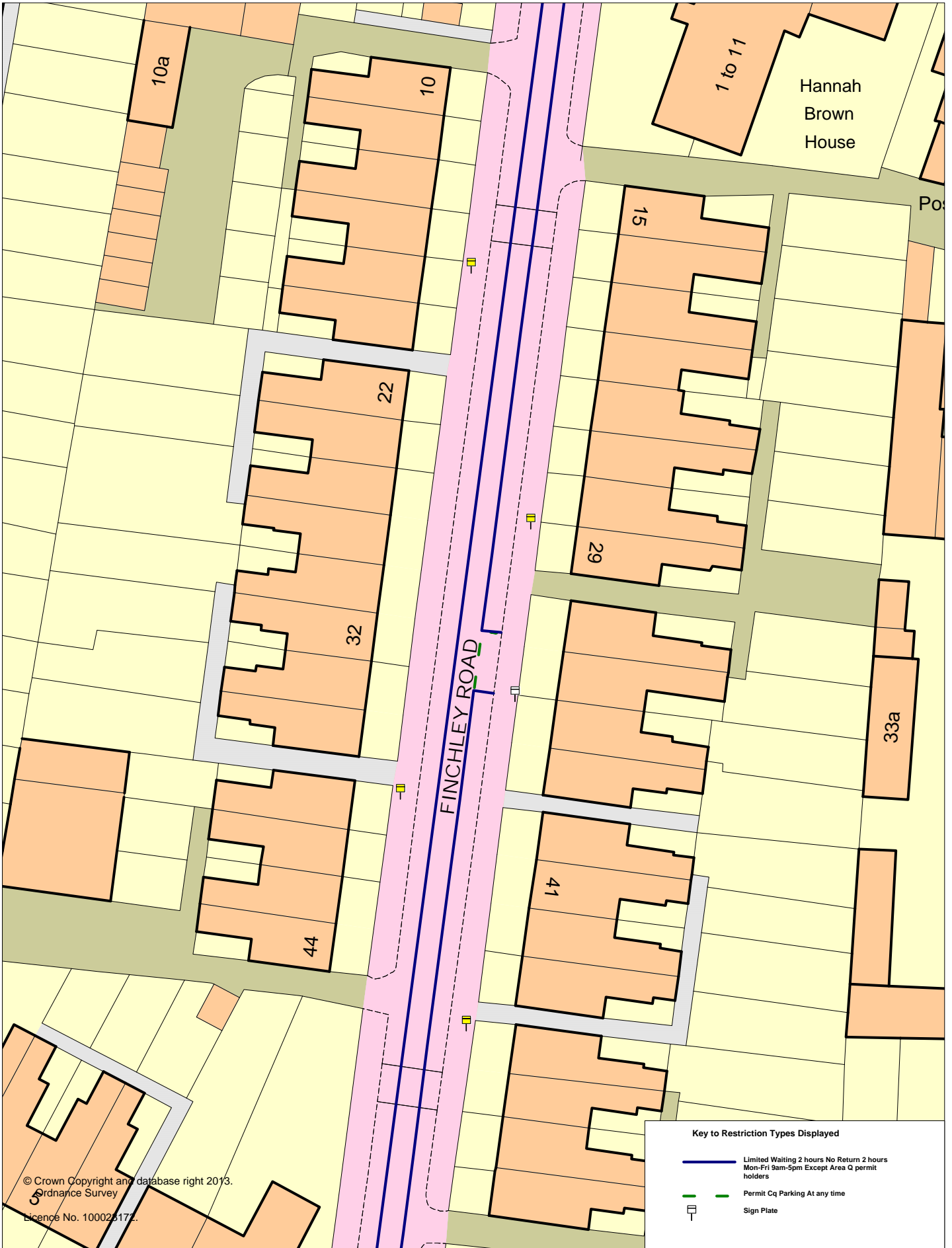
A number of requests have been received from residents from the Attenbury's Lane and Bollin Drive area regarding inconsiderate parking in and around the area by non-residents. Residents have suggested that most of the inconsiderate parking is from the businesses at Attenbury's park Estate, in particular the swimming pool at the junction of Attenbury's Lane and Bollin Drive.

Parking takes place on both sides of Bollin Drive right up to its junction with Attenbury's Lane. This parking restricts traffic movement to a single lane on both the approach to and exit from the junction and restricts forward visibility at the junction for vehicles travelling either way, which is potentially hazardous.

Vehicles parked further down into Bollin Drive prevent residents from accessing their driveways and some residents are regularly blocked-in on their driveways. Vehicles also tend to park near to or on the junction of Bollin Drive and Upton Drive.




Vehicles parked on Attenbury's Lane prevent the road from being two-way hence they have an adverse effect on traffic flow. This also affects residents whose driveways or access is from Attenbury's Lane.

Based on observations from a number of site visits to the area together with requests received from residents, it is proposed to introduce No Waiting At Any Time restrictions on Attenbury's Lane, parts of Bollin Drive and the junction of Bollin Drive with Upton Drive. This is necessary to improve parking conditions, safety at the junction, access to both roads and to maintain two-way traffic flow on the approach to and exit from the junction.



© Crown Copyright and database right 2013.
 Ordnance Survey
 Licence No. 100023172.

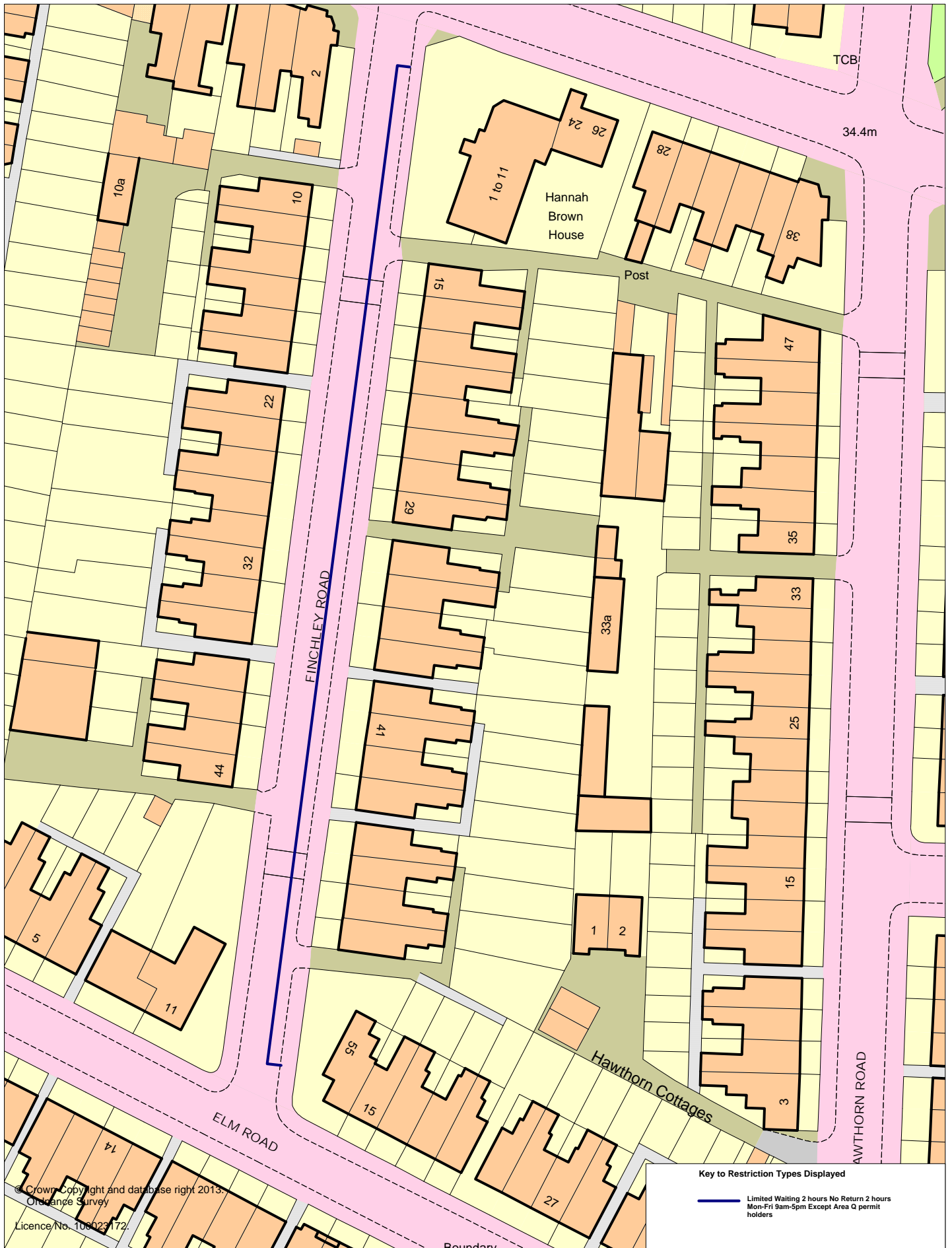
Key to Restriction Types Displayed

-  Limited Waiting 2 hours No Return 2 hours Mon-Fri 9am-5pm Except Area Q permit holders
-  Permit Cq Parking At any time
-  Sign Plate



Finchley Road, Altrincham Existing

SCALE	1 : 500
DATE	14/01/2016
DRAWING No.	
DRAWN BY	

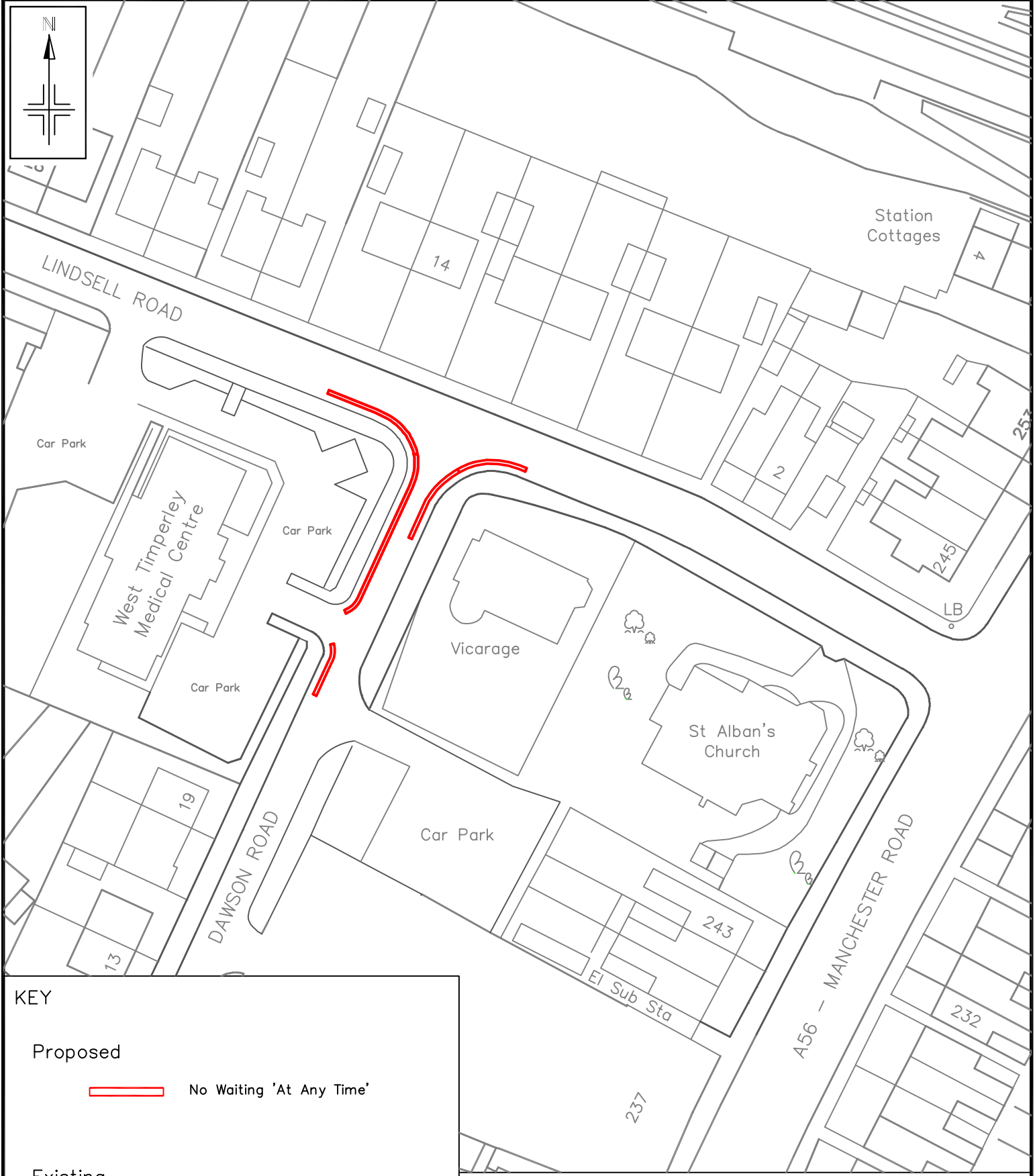
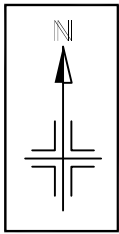


© Crown Copyright and database right 2013.
Ordnance Survey
Licence No. 100023172



Finchley Road, Altrincham Proposed - no changes proposed to any other lengths of restriction

SCALE	1 : 750
DATE	14/01/2016
DRAWING No.	
DRAWN BY	



KEY

Proposed



No Waiting 'At Any Time'

Existing

All other waiting restrictions not shown or indicated for clarity remain as existing



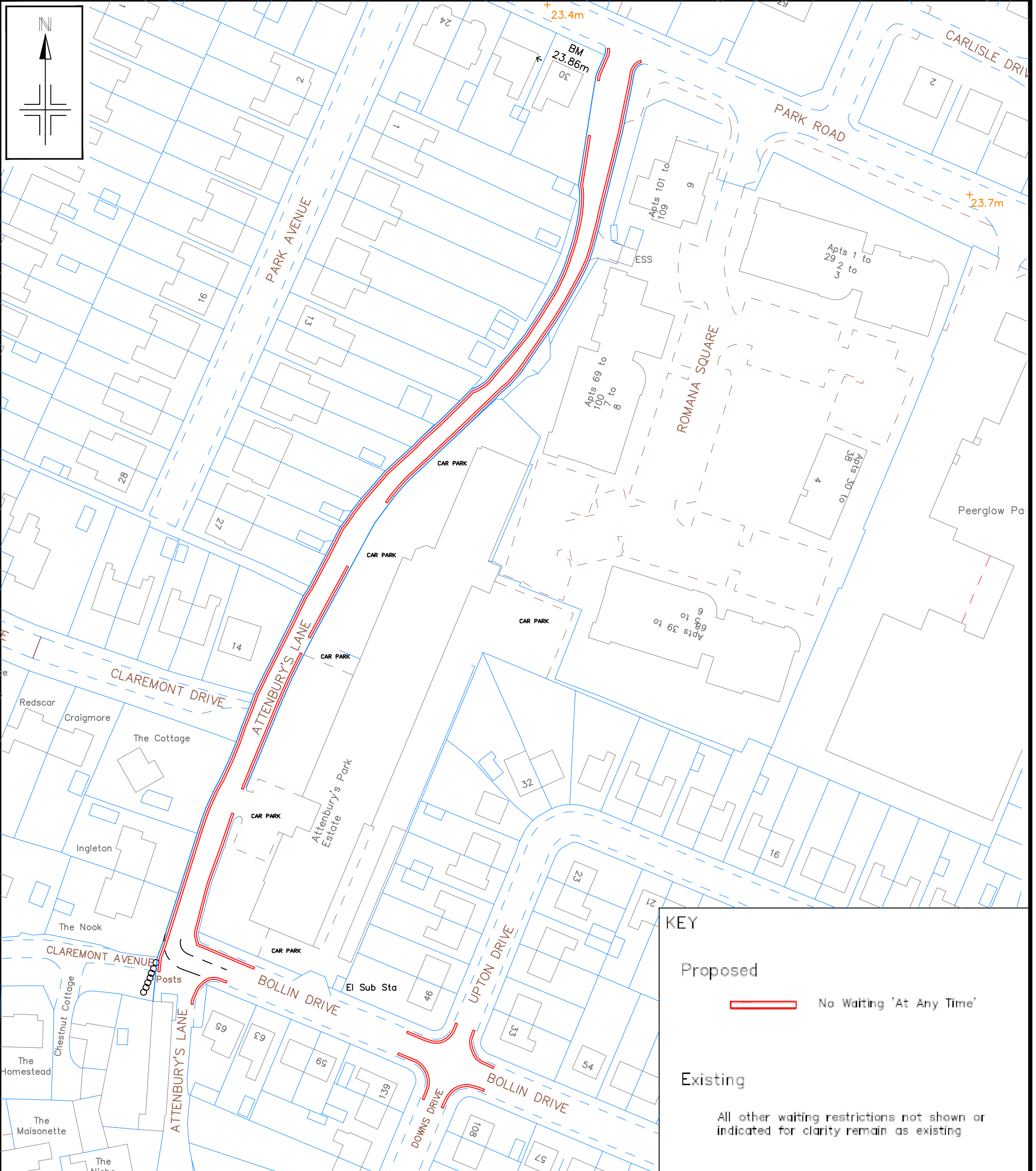
Reproduced from the Ordnance Survey mapping with the permission of the Controller of Her Majesty's Stationery Office. Crown copyright. Unauthorised reproduction infringes Crown copyright and may lead to prosecution or civil proceedings. Trafford Borough Council. OS Licence No. 10070392 1991

Notes:
No Dimensions to be scaled from this drawing. All Dimensions are to be checked on site.


REV.	DATE	REVISION DETAILS	DRAWN	CHECKED	APPROVED

PROJECT & TITLE
Dawson Road / Lindsell Road, Altrincham.
Proposed Waiting Restrictions

DRAWN NN	CHECKED AJH	APPROVED -
SCALE NTS	DRAWING NO. E8967/01	REVISION -
DATE FEB '16		
FILE PATH -		



KEY

Proposed
 No Waiting 'At Any Time'

Existing

All other waiting restrictions not shown or indicated for clarity remain as existing



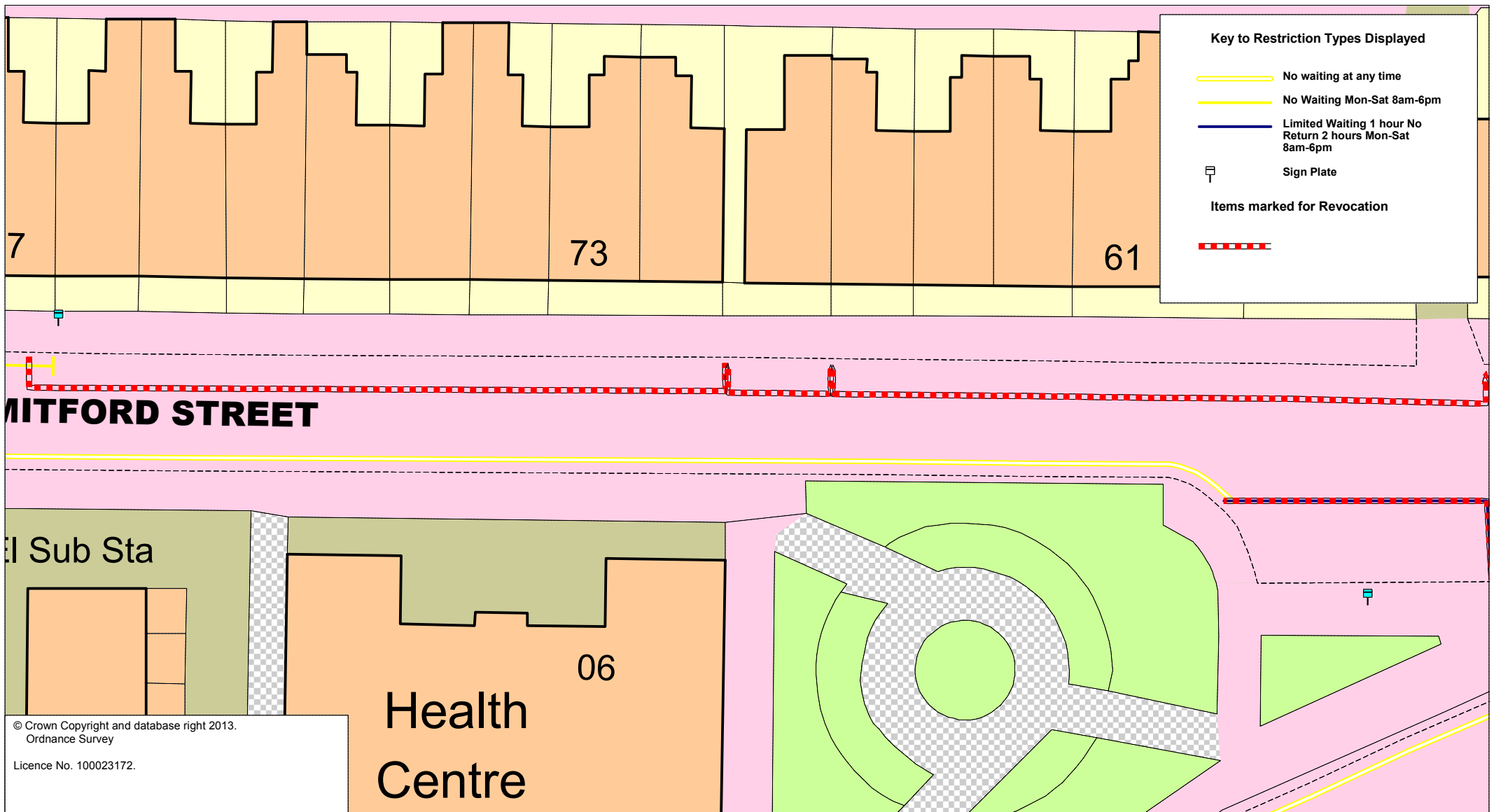
Reproduced from the Ordnance Survey mapping with the permission of the Controller of Her Majesty's Stationery Office © Crown copyright. Unauthorised reproduction infringes Crown copyright and may lead to prosecution or civil proceedings.
 Trafford Borough Council OS Licence No. LA076392 1999

Notes:
 No Dimensions to be scaled from this drawing. All Dimensions are to be checked on site.



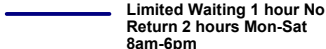

REV.	DATE	REVISION DETAILS	DRAWN	CHECKED	APPROVED
			NN	AJH	ST

PROJECT & TITLE
 Attenbury's Lane/Bollin Drive, Timperley
 Proposed Waiting Restrictions


DRAWN NN	CHECKED AJH	APPROVED ST
SCALE NTS@A3	DRAWING NO. E8968/01	REVISION -
DATE Mar '16		
FILE PATH R:\IBU\Environmental Services\IBU\		



Key to Restriction Types Displayed

-  No waiting at any time
-  No Waiting Mon-Sat 8am-6pm
-  Limited Waiting 1 hour No Return 2 hours Mon-Sat 8am-6pm
-  Sign Plate

Items marked for Revocation

- 

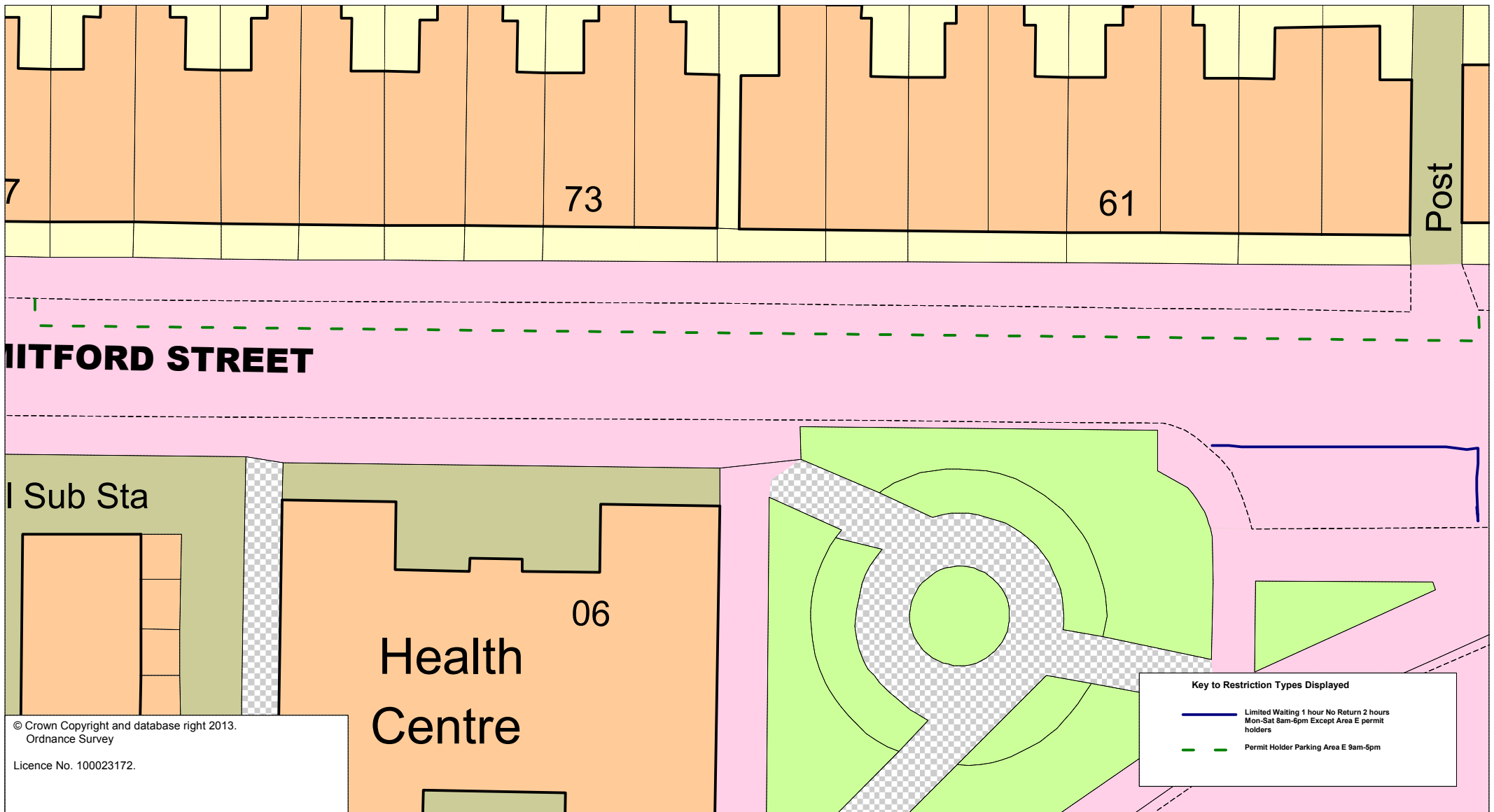
© Crown Copyright and database right 2013.
Ordnance Survey
Licence No. 100023172.

ONE TRAFFORD
Excellence
Investment
Efficiency

TRAFFORD COUNCIL
working with
amey

Mitford Street, Stretford - existing

SCALE @A4	1 : 300
DATE	19/04/2016
DRAWING No.	
DRAWN BY	
	Page 1 of 1



MITFORD STREET

Sub Sta

© Crown Copyright and database right 2013.
Ordnance Survey
Licence No. 100023172.

Health Centre
06

Key to Restriction Types Displayed

- Limited Waiting 1 hour No Return 2 hours Mon-Sat 8am-6pm Except Area E permit holders
- - - Permit Holder Parking Area E 9am-5pm

Mitford Street, Stretford - proposed
All adjacent existing restrictions to remain unchanged

SCALE @A4	1 : 300
DATE	19/04/2016
DRAWING No.	
DRAWN BY	
	Page 1 of 1