

BOROUGH OF TRAFFORD (PROHIBITION OF WAITING AND LOADING AND PROVISION OF PARKING) ORDER 2001 (AMENDMENT NO 184) ORDER 2016

NOTICE IS HEREBY GIVEN that Trafford Borough Council proposes to make an Order under the Road Traffic Regulation Act 1984.

The effect of the Order will be to amend the Borough of Trafford (Prohibition of Waiting and Loading and Provision of Parking) Order 2001, as amended, ("the 2001 Order") by the introduction or removal of the following provisions:

- | | | |
|----|----------------------------------------------------------------------------------------------|----------------|
| a) | No Waiting at any Time | Code - 7A |
| b) | Waiting Limited to 2 hours, No Return 1 hour Mon-Fri 9am-6pm
Except Area Y permit holders | Code - LL5RRPY |
| c) | Residents Parking Area Y Mon-Fri 9am-6pm | Code - RPY |
| d) | Disabled Badge Holder Parking | Code - Dis |

on the lengths of roads specified in Schedules 1a & 1b and 2a & 2b hereto, by the addition, to the Schedule to the 2001 Order, of the lengths of road specified in Schedules 1a & 1b below and by the removal, from the Schedule to the 2001 Order, of the length of road specified in Schedules 2a & 2b below.

Schedule 1 – Proposed

1a

Street	Side	From	To	Code
Melrose Avenue, Sale	west	A point 20 metres north of its junction with Poplar Grove	A point 70 metres north of its junction with Poplar Grove	LL5RRPY
Melrose Avenue, Sale	east	A point 87 metres north of its junction with Poplar Grove	A point 5 metres north of its junction with Poplar Grove	LL5RRPY
Poplar Grove, Sale	north	A point 26 metres east of its junction with Hope Road	A point 15 metres west of its junction with Melrose Avenue	LL5RRPY

1b

Street	Side	From	To	Code
Northenden Road, Sale	south west	A point 11 metres northwest of its junction with Derbyshire Road	A point 10 metres southeast of its junction with Church Road	7A
Derbyshire Road, Sale	west	Its junction with Northenden Road	A point 37 metres south of its junction with Northenden Road	7A
Derbyshire Road, Sale	east	Its junction with Northenden Road	A point 37 metres south of its junction with Northenden Road	7A
Derbyshire Road, Sale	east	A point 53 metres south of its junction with Northenden Road	A point 73 metres south of its junction with Northenden Road	7A
Derbyshire Road, Sale	west	A point 10 metres north of its junction with Albert Road	A point 10 metres south of its junction with Albert Road	7A
Albert Road, Sale	south	A point 10 metres west of its junction with Derbyshire Road	Its junction with Derbyshire Road	7A
Albert Road, Sale	north	A point 6 metres west of its junction with Derbyshire Road	Its junction with Derbyshire Road	7A

Schedule 2 - To be revoked

2a

Street	Side	From	To	Code
Melrose Avenue, Sale	west	A point 20 metres from its junction with Poplar Grove	A point 70 metres from its junction with Poplar Grove	RPY
Melrose Avenue, Sale	east	A point 37 metres from its junction with Poplar Grove	A point 5 metres from its junction with Poplar Grove	RPY
Melrose Avenue, Sale	east	A point 60 metres from its junction with Poplar Grove	a point 37 metres from its junction with Poplar Grove	LL5RRPY
Melrose Avenue, Sale	east	A point 87 metres from its junction with Poplar Grove	A point 60 metres from its junction with Poplar Grove	RPY
Poplar Grove, Sale	north	A point 35 metres from its junction with Hope Road	A point 15 metres west of its junction with Melrose Avenue	LL5RRPY

2b

Street	Side	From	To	Code
Northenden Road, Sale	south	A point 10 metres northwest of its junction with St Anne's Court	A point 10 metres southeast of its junction with Church Road	7A
Northenden Road, Sale	south west	A point 42 metres southeast of its junction with Derbyshire Road	A point 142 metres southeast of its junction with Derbyshire Road	7A

2c

Street	Side	From	To	Code
Radnor Street, Stretford	north east	A point 65 metres southeast of its junction with Chester Road	A point 71 metres southeast of its junction with Chester Road	Dis

A copy of the Draft Order, together with statements of reasons may be inspected at Stretford Library Information Desk and at Access Trafford, Sale Waterside, Sale during their normal opening hours. **The Notice and plans can also be viewed on-line at: www.trafford.gov.uk/trafficregulationorders**

Any objections to the proposals, together with the grounds on which they are made, should be sent, in writing, to the address below or by e-mail to traffordtraffic@amey.co.uk by 24th November 2016.

Dated: 3rd November 2016

One Trafford/Trafford Council,
Traffic Section,
Bridgewater House,
Manchester Road,
Carrington,
M31 4QN

Abbreviated for papers

BOROUGH OF TRAFFORD (PROHIBITION OF WAITING AND LOADING AND PROVISION OF PARKING) ORDER 2001 (AMENDMENT NO 184) ORDER 2016

NOTICE IS HEREBY GIVEN that Trafford Borough Council proposes to make an Order under the Road Traffic Regulation Act 1984.

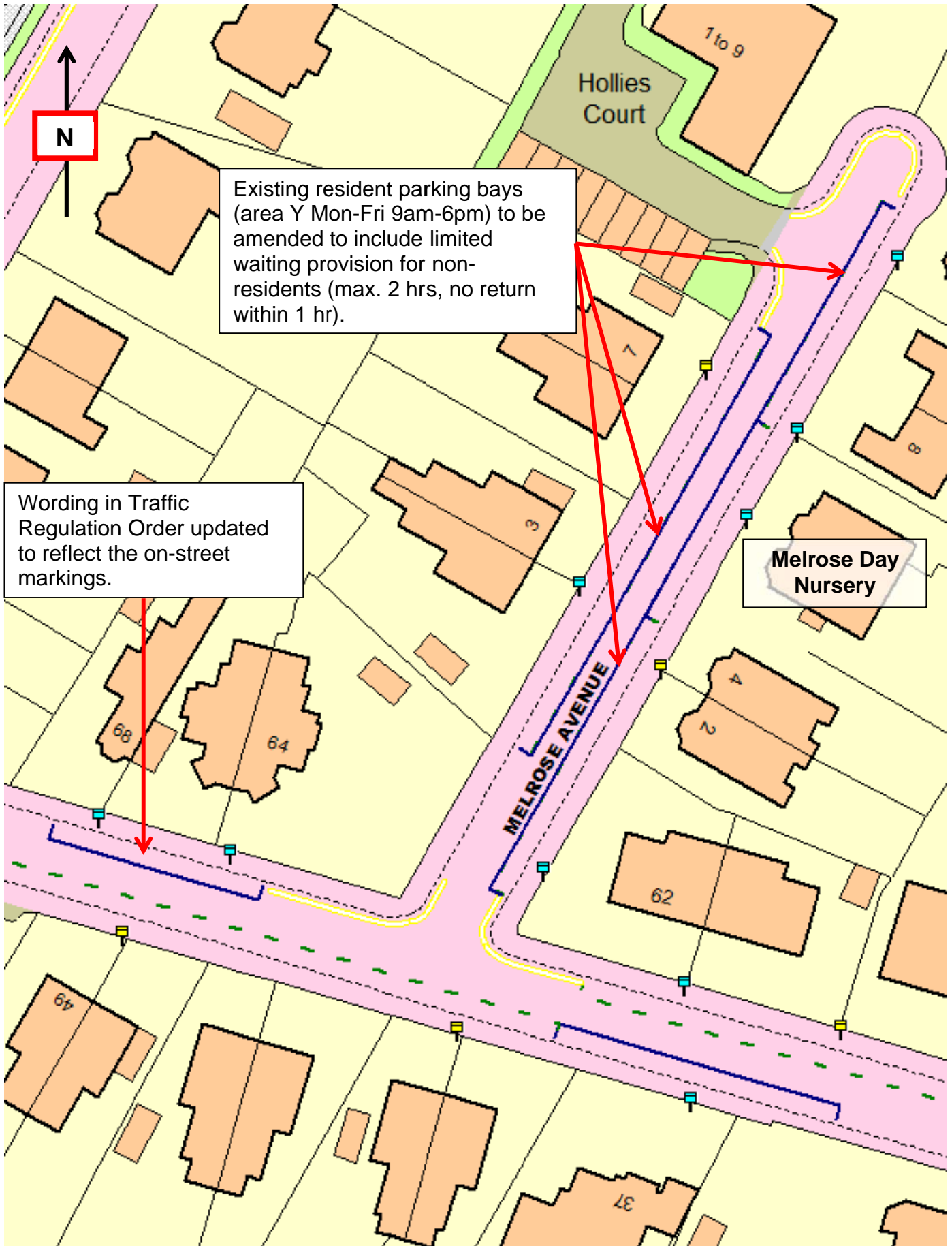
The effect of the Order will be to amend the Borough of Trafford (Prohibition of Waiting and Loading and Provision of Parking) Order 2001, as amended, by the introduction or removal restrictions on lengths of **Melrose Avenue, Poplar Grove, Northenden Road, Derbyshire Road, Albert Road, Sale and Radnor Street, Stretford.**

A copy of the Draft Order, together with statements of reasons may be inspected at Stretford Library Information Desk and at Access Trafford, Sale Waterside, Sale during their normal opening hours. **The Notice and plans can also be viewed on-line at: www.trafford.gov.uk/trafficregulationorders**

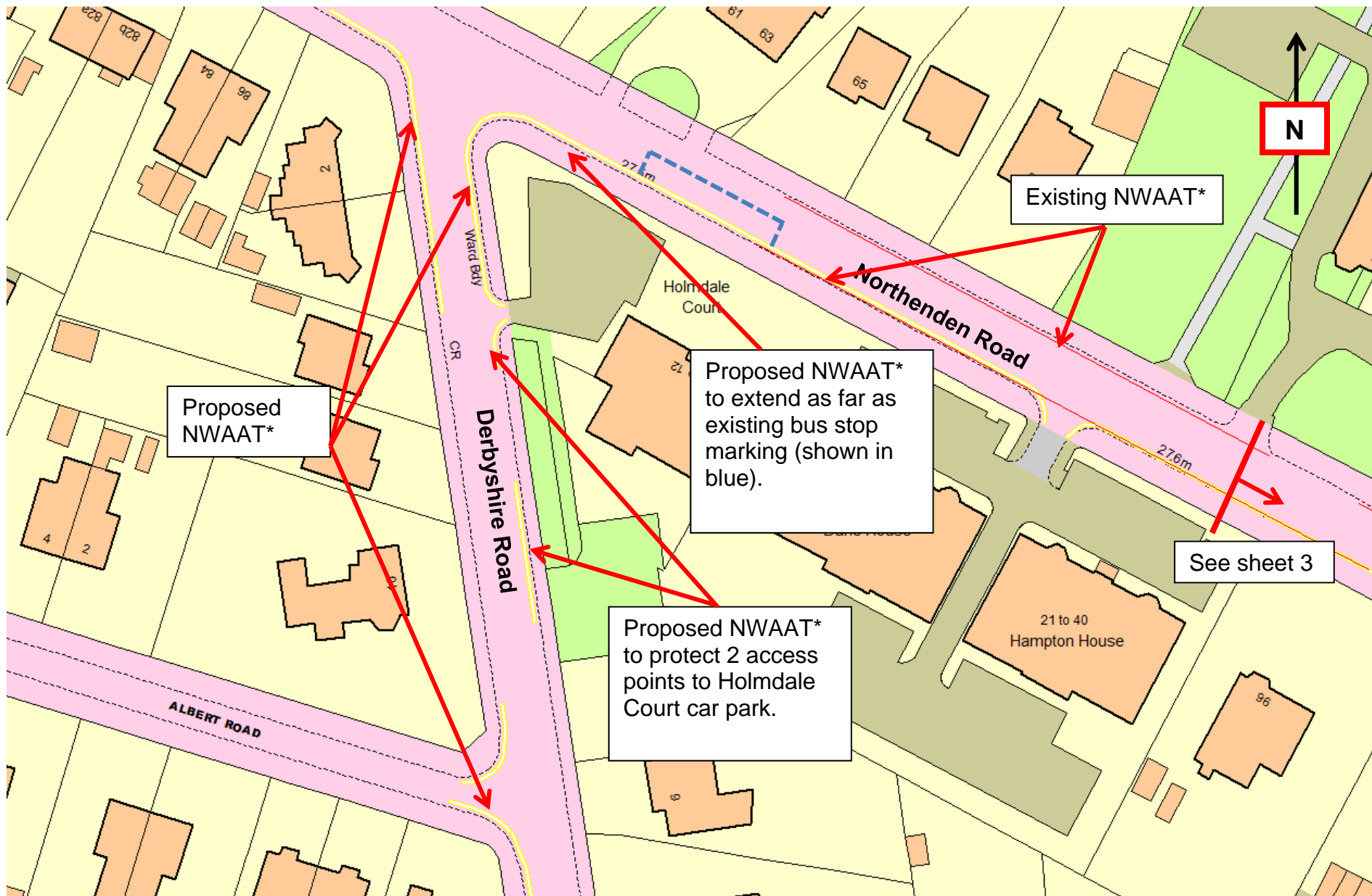
Any objections to the proposals, together with the grounds on which they are made, should be sent, in writing, to the address below or by e-mail to traffordtraffic@amey.co.uk by 24th November 2016.

Dated: 3rd November 2016

One Trafford/Trafford Council, Traffic Section, Bridgewater House, Manchester Road, Carrington, M31 4QN

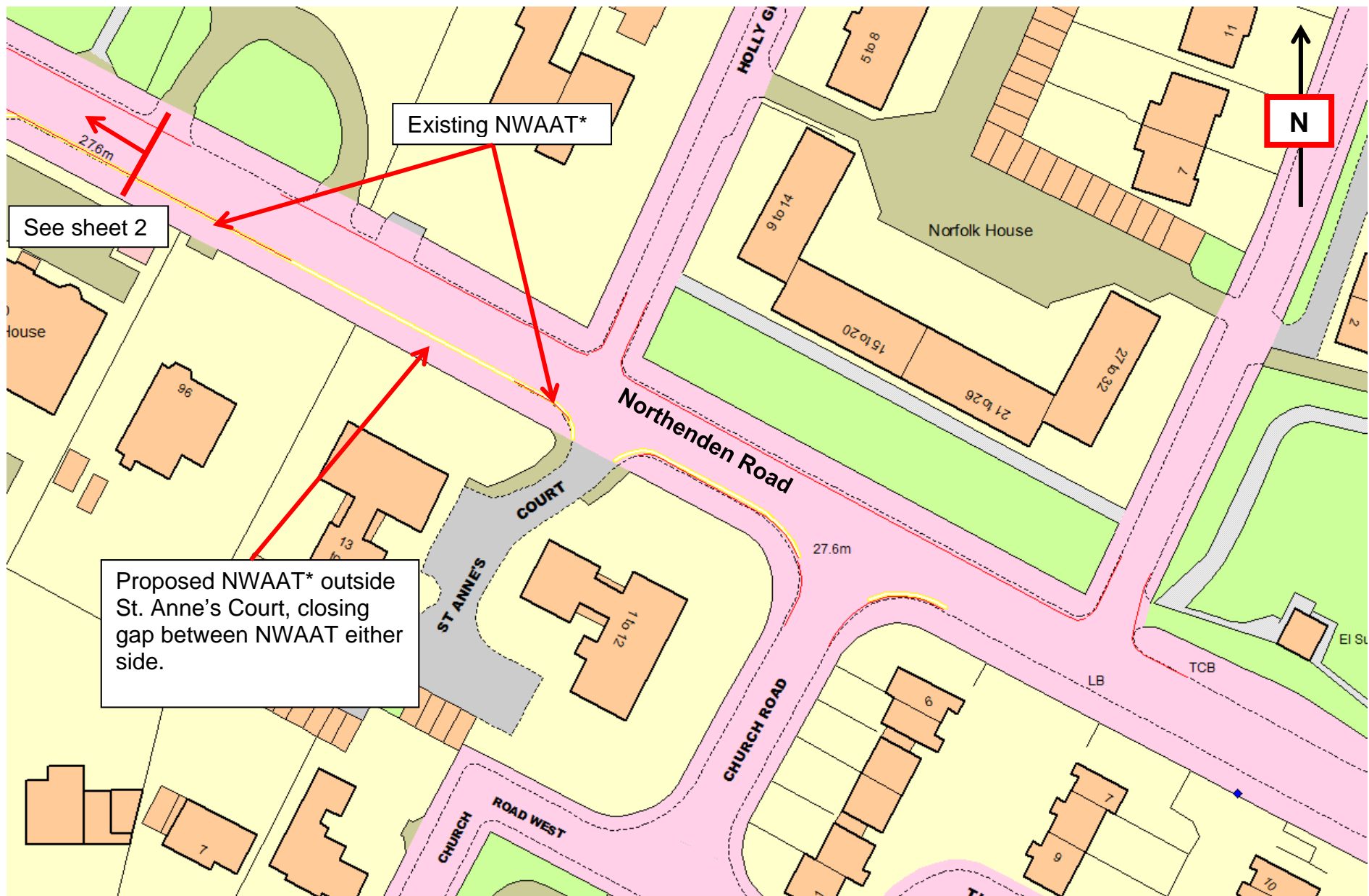


Drawing E8962 – Sheet 1 – Melrose Avenue/Poplar Grove, Sale



Drawing E8962 – Sheet 2 – Northenden Rd, Derbyshire Rd & Albert Rd, Sale

*NWAAT = No Waiting at any Time



Drawing E8962 – Sheet 3 – Northenden Rd & Church Rd, Sale

*NWAAT = No Waiting at any Time

Existing restrictions in red.

