

TRAFFORD BOROUGH COUNCIL (CENTRAL WAY, ALTRINCHAM)(ONE WAY TRAFFIC) ORDER 1990 AND BOROUGH OF TRAFFORD (CENTRAL WAY, ALTRINCHAM)(ONE-WAY TRAFFIC) ORDER 1992 (REVOCATION) ORDER 2016

NOTICE IS HEREBY GIVEN that Trafford Borough Council proposes to make an Order under Sections 1 and 2 of the Road Traffic Regulation Act 1984, as amended.

The effect of the Order will be to revoke the Trafford Borough Council (Central Way, Altrincham)(One Way Traffic) Order 1990 and the Borough of Trafford (Central Way, Altrincham)(One-Way Traffic) Order 1992 in their entireties.

A copy of the Order, together with a map showing the length of road to which it relates, may be inspected at Altrincham Access Trafford, Stamford New Road, Altrincham and at Access Trafford, Sale Waterside, Sale during their normal opening hours and can be viewed on-line at: www.trafford.gov.uk/trafficregulationorders

Any objections to the proposals, together with the grounds on which they are made, should be sent, in writing, to the undersigned, by 5th January 2017.

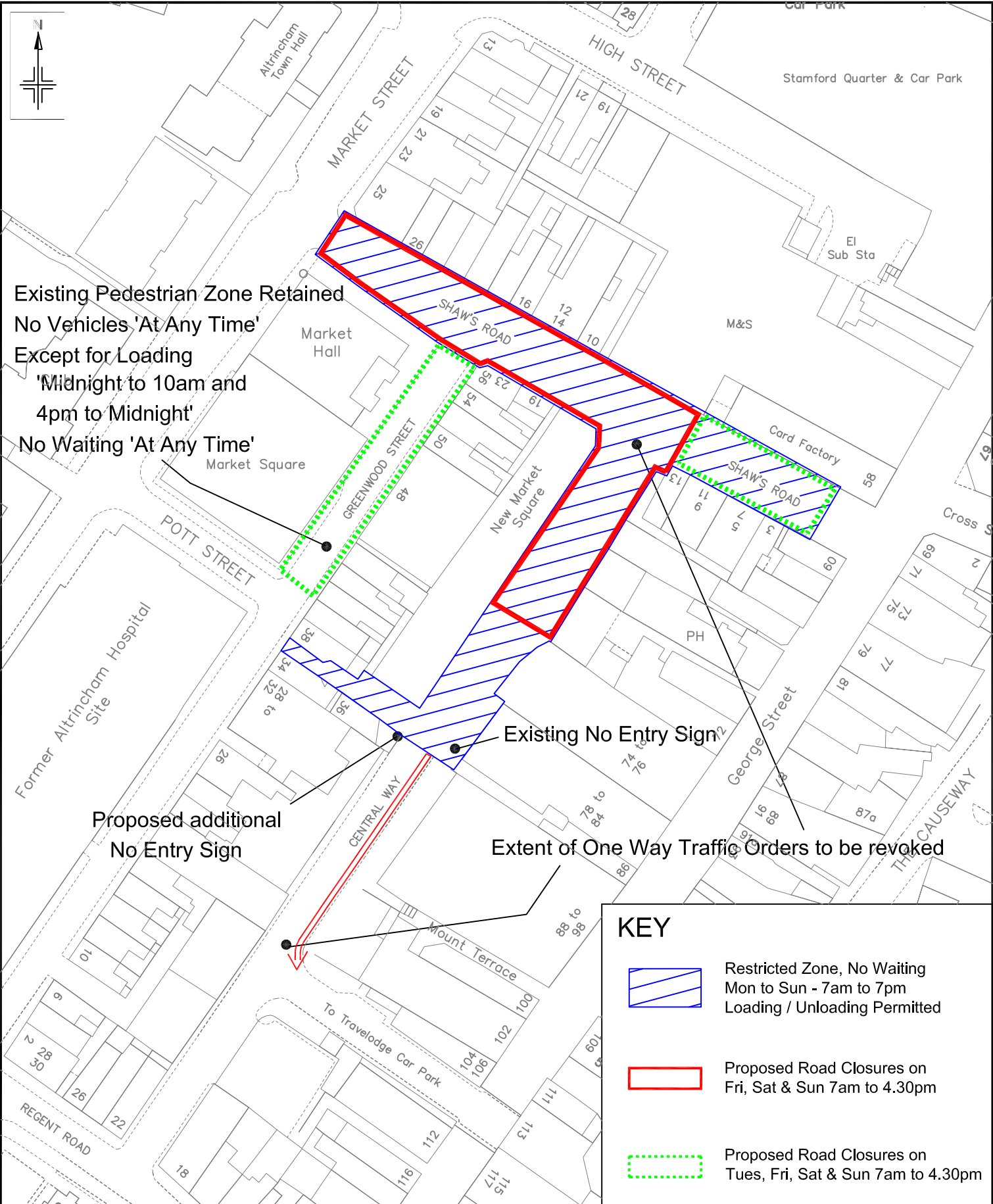
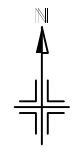
Dated: 15th December 2016.

OneTrafford/Trafford Council,
Traffic Section,
Bridgewater House,
Manchester Road,
Carrington,
M31 4QN

STATEMENT OF REASONS

It is proposed to introduce a permanent Restricted Parking Zone on Shaws Road, part of Central Way and part of Cross Street.

These proposals, together with the Experimental Prohibition of Driving Order that is being introduced on lengths of Greenwood Street, Shaws Road and Central Way, Altrincham, necessitate the revocation of the existing One Way traffic regulation Orders covering Central Way and the creation of a new traffic regulation order to introduce a 'point no entry' (or false one way street). The proposals necessitate the relocation of the no entry signs on Central Way. These proposals will facilitate access into the area when the Experimental Prohibition of Driving Order is in force.



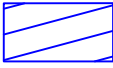



Existing Pedestrian Zone Retained
 No Vehicles 'At Any Time'
 Except for Loading
 'Midnight to 10am and
 4pm to Midnight'
 No Waiting 'At Any Time'

Proposed additional
 No Entry Sign

Existing No Entry Sign

Extent of One Way Traffic Orders to be revoked

KEY

-  Restricted Zone, No Waiting
Mon to Sun - 7am to 7pm
Loading / Unloading Permitted
-  Proposed Road Closures on
Fri, Sat & Sun 7am to 4.30pm
-  Proposed Road Closures on
Tues, Fri, Sat & Sun 7am to 4.30pm
-  No Waiting 'At Any Time'

All other traffic orders and waiting / loading restrictions are not shown for clarity and would remain as existing

Reproduced from the Ordnance Survey mapping with the permission of the Controller of Her Majesty's Stationery Office. Crown copyright. Licensing and reproduction arrangements Crown copyright and map data to production or other proceedings. Trafford Borough Council. OS license No. LA076392. 1999

Notes:
 No Dimensions to be scaled from this drawing. All Dimensions are to be checked on site.

REV.	DATE	REVISION DETAILS	DRAWN	CHECKED	APPROVED

PROJECT & TITLE
 Shaws Road / Central Way,
 Altrincham, Road Closures
 and Restricted Parking Zones



DRAWN	CHECKED	APPROVED
AJH	DS	PGB
SCALE NTS@A4	DRAWING NO. E8971/05	REVISION -
DATE Oct 2016	FILE PATH R:\BU\Env\BEIT\T\TMU\2016\Oct\Shaws Rd-Central Way-Cross St	