

**BOROUGH OF TRAFFORD (PROHIBITION OF WAITING AND LOADING AND PROVISION OF PARKING)
ORDER 2001 (AMENDMENT NO 191)(PART A) ORDER 2017**

NOTICE IS HEREBY GIVEN that Trafford Borough Council has made an Order under the Road Traffic Regulation Act 1984.

The effect of the Order will be to amend the Borough of Trafford (Prohibition of Waiting and Loading and Provision of Parking) Order 2001, as amended, (“the 2001 Order”) by the introduction of the following provisions:

- | | | | |
|-----|----------------------------------|--------|----|
| i) | No Waiting At Any Time | Code – | 7A |
| ii) | No Waiting Mon – Fri 0800 – 1700 | Code - | 5S |

on the lengths of roads specified in the Schedules hereto by the addition, to the Schedule to the 2001 Order, of the length of road specified in the Schedule below.

Schedule

Street	Side	From	To	Code
Firs Road, Sale	North west	A point 15 metres northeast of its junction with Sidmouth Road	A point 15 metres southwest of its junction with Sidmouth Road	7A
Firs Road, Sale	North west	A point 104 metres northeast of its junction with Manor Avenue	A point 87 metres north east of its junction with Manor Avenue	7A
Firs Road, Sale	North west	A point 51 metres northeast of its junction with Manor Avenue	A point 24 metres northeast of its junction with Manor Avenue	7A
Firs Road, Sale	South east	A point 10 metres north east of its junction with Gaydon Road	A point 10 metres southwest of its junction with Gaydon Road	7A
Firs Road, Sale	South east	A point 117 metres southwest of its junction with Gaydon Road	A point 101 metres southwest of its junction with Gaydon Road	5S
Firs Road, Sale main carriageway	South east	A Point 59 metres northeast of its junction with Manor Avenue	A point 29 metres northeast of its junction with Manor Avenue	7A
Firs Road, Sale access road fronting 127 – 141	North east	Its junction with Firs Road, main carriageway	A point 25 metres southeast of its junction with Firs Road main carriageway into turning head	7A
Firs Road, Sale access road fronting 127 – 141	South west	Its junction with Firs Road, main carriageway	A point 19 metres southeast of its junction with Firs Road, main carriageway	7A
Gaydon Road, Sale	Both	Its junction with Firs Road	A point 10 metres southeast of it junction with Firs Road	7A
Sidmouth Avenue, Sale	Both	A point 10 metres northwest of its junction with Firs Road	Its junction with Firs Road	7A

The proposals for Davyhulme Road, Gleneagles Road, Ryeburn Walk and Woodhouse Road, Davyhulme which were advertised at the same time as the above will be the subject of a future part order or abandoned.

The Order will come into operation on 4th September 2017 and a copy, together with a map showing the lengths of road to which it relates may be inspected at Access Trafford, Sale Waterside, Sale during their normal opening hours and online at: www.trafford.gov.uk/trafficregulationorders

If you wish to question the validity of the Order or any provision contained in it on the grounds that it is not within the powers contained in the Road Traffic Regulation Act 1984, or that any requirement of that Act or of any instrument made under it has not been complied with in relation to the Order you may, within six weeks from 10th August 2017 apply to the High Court for that purpose.

Dated: 10th August 2017

One Trafford/Trafford Council,
Traffic Section,
Bridgewater House,
Manchester Road,
Carrington,
M31 4QN

NOTICE IS HEREBY GIVEN that Trafford Borough Council has made an Order under the Road Traffic Regulation Act 1984.

The effect of the Order will be to amend the Borough of Trafford (Prohibition of Waiting and Loading and Provision of Parking) Order 2001, as amended, ("the 2001 Order") by the introduction waiting restrictions on lengths **Firs Road, Firs Road access road, Gaydon Road and Sidmouth Avenue, Sale.**

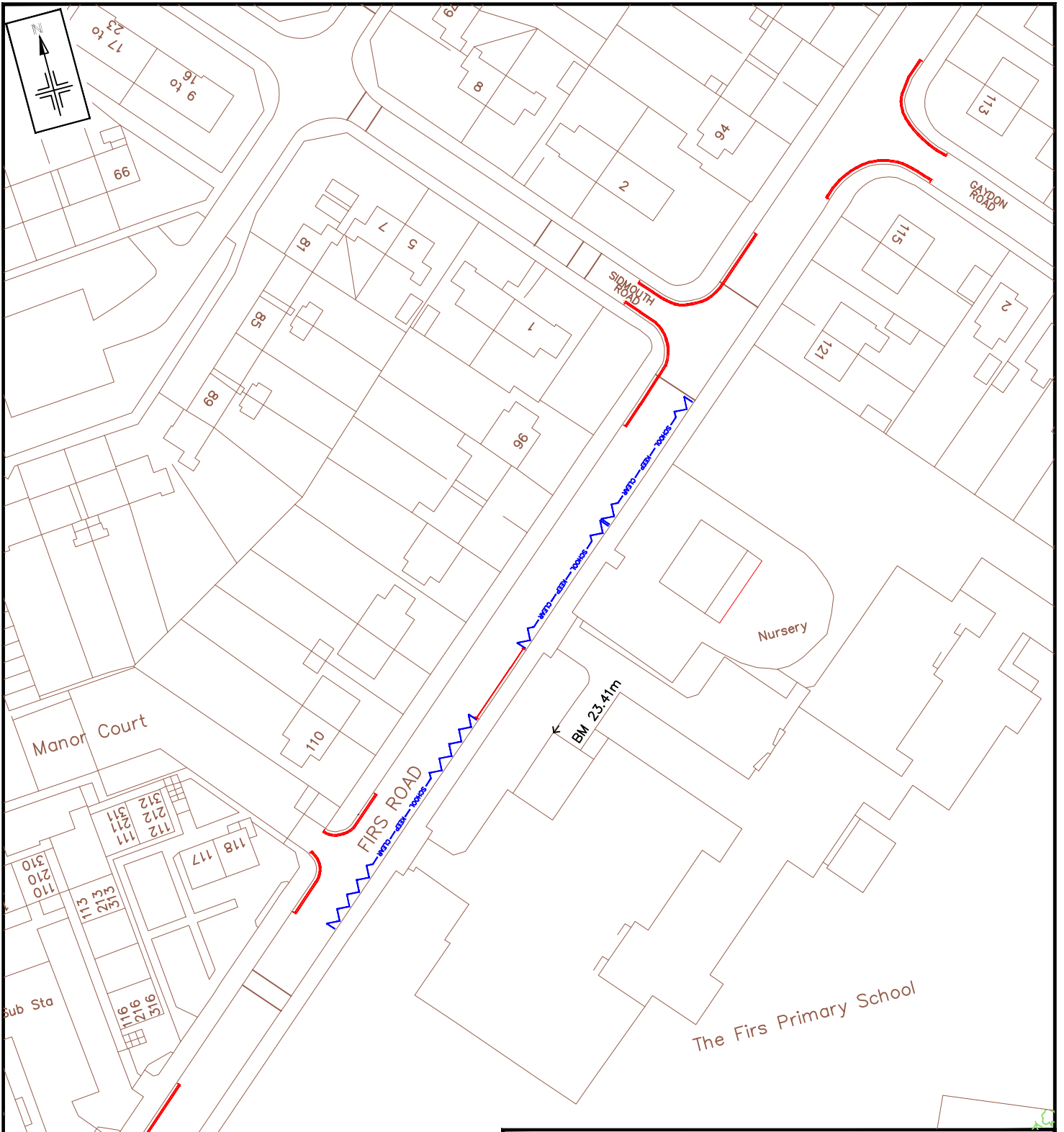
The proposals for Davyhulme Road, Gleneagles Road, Ryeburn Walk and Woodhouse Road, Davyhulme which were advertised at the same time as the above will be the subject of a future part order or abandoned.




The Order will come into operation on 4th September 2017 and a copy, together with a map showing the lengths of road to which it relates may be inspected at Access Trafford, Sale Waterside, Sale during their normal opening hours and online at: www.trafford.gov.uk/trafficregulationorders

If you wish to question the validity of the Order or any provision contained in it on the grounds that it is not within the powers contained in the Road Traffic Regulation Act 1984, or that any requirement of that Act or of any instrument made under it has not been complied with in relation to the Order you may, within six weeks from 10th August 2017 apply to the High Court for that purpose.

Dated: 10th August 2017

One Trafford/Trafford Council, Traffic Section, Bridgewater House, Manchester Road, Carrington, M31 4QN



KEY		
	Existing School Keep Clear, No stopping, Mon-Fri, 8am-5pm	
	Proposed 'No waiting at any time' restrictions	
	Proposed 'No waiting, Mon-Fri, 8am-5pm' restrictions	
Please note, restrictions not shown for clarity are as existing		

Reproduced from the Distance Survey mapping with the permission of the Controller of Her Majesty's Stationery Office. © Crown copyright. Unauthorised reproduction infringes Crown copyright and may lead to prosecution or civil proceedings. Trafford Borough Council OS Licence No. 100023172 2017

Notes:
No Dimensions to be scaled from this drawing. All Dimensions are to be checked on site.

REV.	DATE	REVISION DETAILS	DRAWN	CHECKED	APPROVED

PROJECT & TITLE
The Firs Primary School
Firs Road area, Sale
Proposed waiting restrictions

ONE Excellence
Investment
Efficiency

TRAFFORD COUNCIL
working with
amey

DRAWN NN	CH-CR-D SW	A-PROV-D ST
SCALE nts@A4	DRAWING NO. E8987.-01	REVISION -
DATE Feb '17	FILE PAT	