

BOROUGH OF TRAFFORD (PROHIBITION OF WAITING AND LOADING AND PROVISION OF PARKING) ORDER 2001 (AMENDMENT NO 186)(PART A) ORDER 2017

NOTICE IS HEREBY GIVEN that Trafford Borough Council has made an Order under the Road Traffic Regulation Act 1984.

The effect of the Order will be to amend the Borough of Trafford (Prohibition of Waiting and Loading and Provision of Parking) Order 2001, as amended, ("the 2001 Order") by the introduction or removal of the following provisions;

- | | | |
|----|--|-----------------|
| a) | No Waiting At Any Time | Code - 7A |
| b) | No waiting & No Loading At Any Time | Code - 7A7A |
| c) | No Waiting At Any Time and No Loading Mon to Sat - 8am to 6pm | Code - 7A6C |
| d) | No Waiting At Any Time – Loading Only Mon to Sat – 8am to 6pm | Code - 7A SL6C |
| e) | Restricted Zone - No Waiting Mon to Sun - 7am to 7pm | Code - RPZ17X |
| f) | Restricted Zone - No Waiting - Mon to Sun – At Any Time
No Loading - Mon to Sun – At Any Time | Code - RPZ17A7A |
| g) | Loading Only Tue, Fri, Sat - 8am to 6pm | Code - SL3C |

on the lengths of roads specified in Schedules 1 and 2 hereto by the addition, to the Schedule to the 2001 Order, of the length of road specified in Schedule 1 below and by the removal, from the Schedule to the 2001 Order, of the lengths of road specified in Schedule 2 below.

Schedule 1 - proposed

Street	Side	From	To	Code
Central Way, Altrincham	its entirety	its junction with Shaws Road	a point 98 metres northeast of its junction with Regent Road	RPZ1 7X
Central Way, Altrincham	south east	a point 98 metres northeast of its junction with Regent Road	its junction with the access road to the rear of no. 108/110 George Street	7A
Cross Street, Altrincham	its entirety	a point 23 metres east of its junction with George Street	a point 20 metres west of its junction with Stamford New Road	RPZ1 7A7A
Shaws Road, Altrincham	its entirety	its junction with Market Street	a point 8 metres west of its junction with George Street	RPZ1 7X
The Causeway, Altrincham	its entirety	its junction with Cross Street	a point 10 metres south of its junction with Cross Street	RPZ1 7A7A

Schedule 2 – revoked

Street	Side	From	To	Code
Central Way, Altrincham	north west	its junction with Shaw's Road	a point 162 metres northeast of its junction with Regent Road	7A7A
Central Way, Altrincham	north west	a point 162 metres northeast of its junction with Regent Road	a point 98 metres northeast of its junction with Regent Road	SL3C
Central Way, Altrincham	north east	from its junction with Shaw's Road	to a point 107 metres southeast of its junction with the access road to the rear of no. 108/110 George Street	7A6C
Central Way, Altrincham	north east	a point 107 metres southeast of its junction with the access road to the rear of no. 108/110 George Street	its junction with the access road to the rear of no. 108/110 George Street	7A
Shaw's Road, Altrincham	north	its junction with Market Street	a point 45 metres east of its junction with Market Street	7A6C
Shaw's Road, Altrincham	north	a point 45 metres east of its junction with Market Street	a point 65 metres east of its junction with Market Street	7A SL6C
Shaw's Road, Altrincham	north	a point 65 metres east of its junction with Market Street	its junction with Central Way	7A6C
Shaw's Road, Altrincham	south	its junction with Market Street	a point 5 metres east of its junction with Market Street	7A6C
Shaw's Road, Altrincham	south	a point 5 metres east of its junction with Market Street	a point 5 metres west of its junction with Greenwood Street	7A SL6C

The proposals for Ridgeway Road, Chatsworth Close, Broomwood Road and Fairfield Road, Timperley which were advertised at the same time as the above will be the subject of a future part order or abandoned.

The Order will come into operation on 22nd September 2017 and a copy, together with a map showing the lengths of road to which it relates, may be inspected at Altrincham Access Trafford, Stamford New Road, Altrincham, and at Access Trafford, Sale Waterside, Sale during their normal opening hours and online at: www.trafford.gov.uk/trafficregulationorders

If you wish to question the validity of the Order or any provision contained in it on the grounds that it is not within the powers contained in the Road Traffic Regulation Act 1984, or that any requirement of that Act or of any instrument made under it has not been complied with in relation to the Order you may, within six weeks from 21st September 2017 apply to the High Court for that purpose.

Dated: 21st September 2017

One Trafford/Trafford Council,
Traffic Section,
Bridgewater House,
Manchester Road,
Carrington,
M31 4QN

Abbreviated notice for papers

BOROUGH OF TRAFFORD (PROHIBITION OF WAITING AND LOADING AND PROVISION OF PARKING) ORDER 2001 (AMENDMENT NO 186)(PART A) ORDER 2017

NOTICE IS HEREBY GIVEN that Trafford Borough Council has made an Order under the Road Traffic Regulation Act 1984.

The effect of the Order will be to amend the Borough of Trafford (Prohibition of Waiting and Loading and Provision of Parking) Order 2001, as amended, ("the 2001 Order") by the introduction or removal restrictions on lengths of Central Way, Cross Street, Shaws Road and The Causeway, Altrincham.

The proposals for Ridgeway Road, Chatsworth Close, Broomwood Road and Fairfield Road, Timperley which were advertised at the same time as the above will be the subject of a future part order or abandoned.

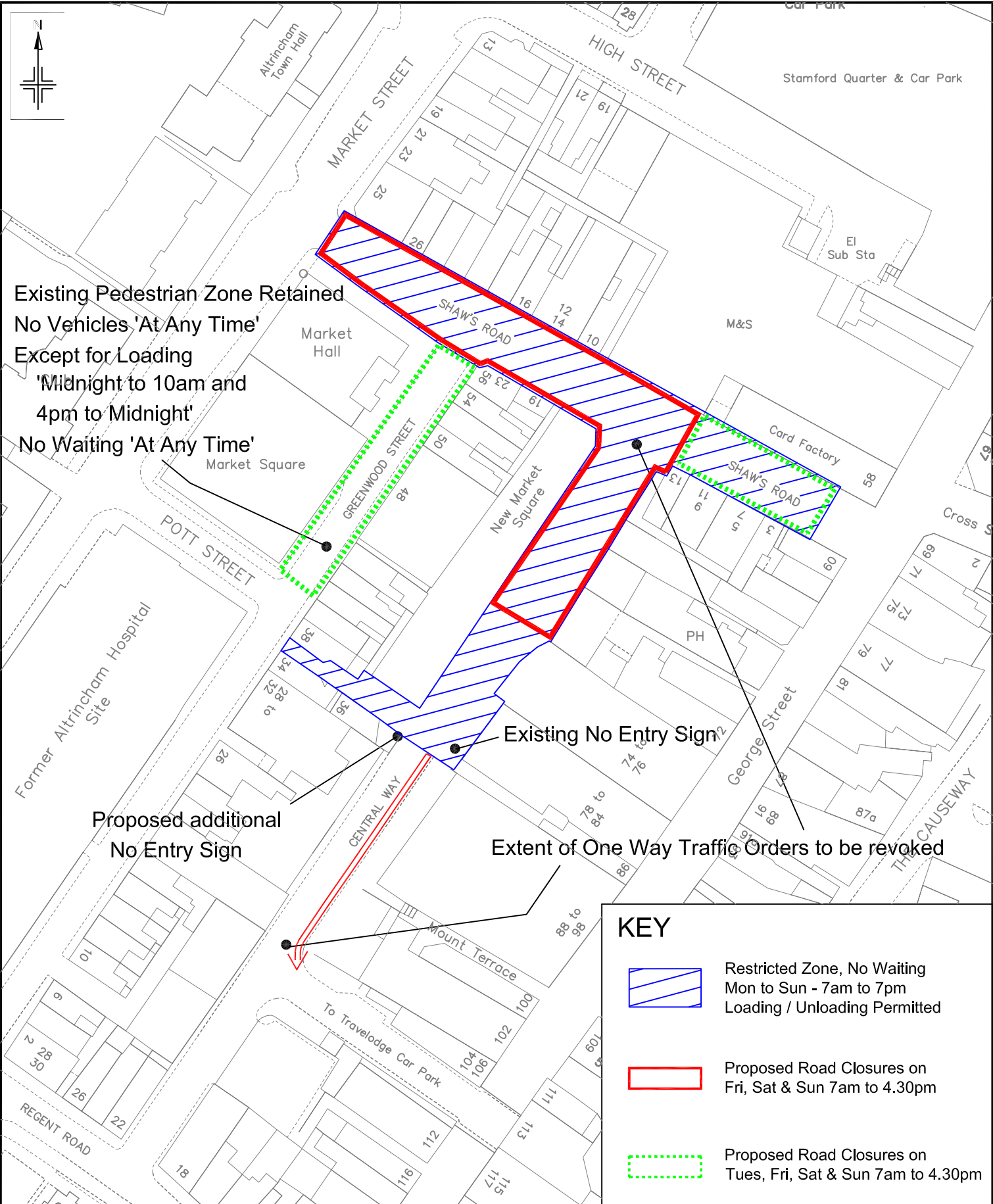
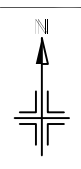
The Order will come into operation on 22nd September 2017 and a copy, together with a map showing the lengths of road to which it relates, may be inspected at Altrincham Access Trafford, Stamford New Road, Altrincham, and at Access Trafford, Sale Waterside, Sale during their normal opening hours and online at:

www.trafford.gov.uk/trafficregulationorders

If you wish to question the validity of the Order or any provision contained in it on the grounds that it is not within the powers contained in the Road Traffic Regulation Act 1984, or that any requirement of that Act or of any instrument made under it has not been complied with in relation to the Order you may, within six weeks from 21st September 2017 apply to the High Court for that purpose.

Dated: 21st September 2017

One Trafford/Trafford Council, Traffic Section, Bridgewater House, Manchester Road, Carrington, M31 4QN



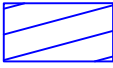



Existing Pedestrian Zone Retained
 No Vehicles 'At Any Time'
 Except for Loading
 'Midnight to 10am and
 4pm to Midnight'
 No Waiting 'At Any Time'

Proposed additional
 No Entry Sign

Existing No Entry Sign

Extent of One Way Traffic Orders to be revoked

KEY

-  Restricted Zone, No Waiting
Mon to Sun - 7am to 7pm
Loading / Unloading Permitted
-  Proposed Road Closures on
Fri, Sat & Sun 7am to 4.30pm
-  Proposed Road Closures on
Tues, Fri, Sat & Sun 7am to 4.30pm
-  No Waiting 'At Any Time'

All other traffic orders and waiting / loading restrictions are not shown for clarity and would remain as existing

Reproduced from the Ordnance Survey mapping with the permission of the Controller of Her Majesty's Stationery Office. Crown copyright. Licensing and reproduction arrangements Crown copyright and map data to production or other proceedings. Trafford Borough Council. OS license No. LA076392 1999

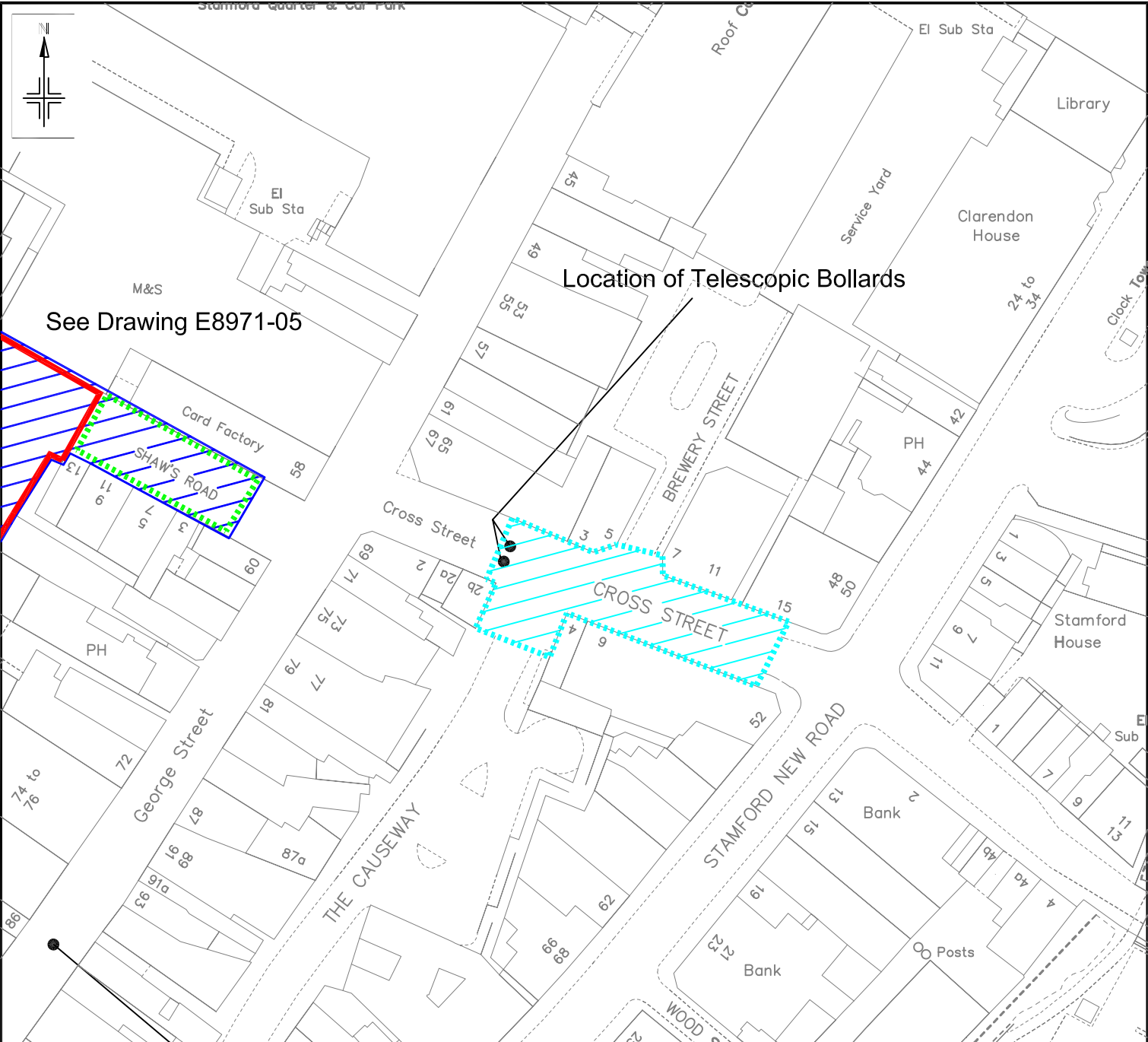
Notes:
 No Dimensions to be scaled from this drawing. All Dimensions are to be checked on site.

REV.	DATE	REVISION DETAILS	DRAWN	CHECKED	APPROVED

PROJECT & TITLE
 Shaws Road / Central Way,
 Altrincham, Road Closures
 and Restricted Parking Zones



DRAWN	CHECKED	APPROVED
AJH	DS	PGB
SCALE NTS@A4	DRAWING NO. E8971/05	REVISION -
DATE Oct 2016	FILE PATH R:\BU\Env\BEIT\TYM\2016\Oct\Shaws Rd-Central Way-Cross St	



See Drawing E8971-05

Location of Telescopic Bollards

Existing Pedestrian Zone retained for George Street

KEY

-  Restricted Zone, No Waiting or Loading / Unloading All Days - At Any Time
-  Restricted Zone, No Waiting Mon to Sun - 7am to 7pm Loading / Unloading Permitted
-  Proposed Road Closures on Fri, Sat & Sun 7am to 4.30pm
-  Proposed Road Closures on Tues, Fri, Sat & Sun 7am to 4.30pm

All other traffic orders and waiting / loading restrictions are not shown for clarity and would remain as existing

Reproduced from the Ordnance Survey mapping with the permission of the Controller of Her Majesty's Stationery Office. Crown copyright. Unauthorised reproduction infringes Crown copyright and may lead to prosecution or other proceedings. Trafford Borough Council OS Licence No. LA076392 1999

Notes:
No Dimensions to be scaled from this drawing. All Dimensions are to be checked on site.

REV.	DATE	REVISION DETAILS	DRAWN	CHECKED	APPROVED

PROJECT & TITLE
Cross St Area, Altrincham
Experimental Closures and
Restricted Parking Zones



DRAWN	CHECKED	APPROVED
AJH	DS	PGB
SCALE NTS@A4		DRAWING NO. E8971/06
DATE Oct 2016		REVISION -
FILE PATH R:\BU\Env\BEIT\T\TMU\2016\Oct\Shaws Rd-Central Way-Cross St		