

BOROUGH OF TRAFFORD (PROHIBITION OF WAITING AND LOADING AND PROVISION OF PARKING) ORDER 2001 (AMENDMENT NO 185)(PART B) ORDER 2018

NOTICE IS HEREBY GIVEN that Trafford Borough Council has made an Order under the Road Traffic Regulation Act 1984.

The effect of the Order will be to amend the Borough of Trafford (Prohibition of Waiting and Loading and Provision of Parking) Order 2001, as amended, ("the 2001 Order") by the introduction or removal of the following provisions:

- | | | |
|----|--|-----------|
| a) | No Waiting at any Time | Code - 7A |
| b) | No Waiting Mon-Sun 8am-6pm | Code - 7C |
| c) | No Waiting Mon-Sat 8am-6pm | Code - 6C |
| d) | No Waiting Mon-Fri 8am-5pm | Code - 5S |
| e) | School Keep Clear, No Stopping Mon-Fri 8am-5pm | Code - SS |

on the lengths of roads specified in Schedules 1 and 2 hereto by the addition, to the Schedule to the 2001 Order, of the length of road specified in Schedule 1 below and by the removal, from the Schedule to the 2001 Order, of the lengths of road specified in Schedule 2 below.

SCHEDULE 1

Schedule 1a - Proposed

Street	Side	From	To	Code
Acresfield Road, Timperley	north west	A point 11 metres northeast of its junction with Park Road	Its junction with Park Road	7A
Acresfield Road, Timperley	south east	A point 20 metres northeast of its junction with Park Road	Its junction with Park Road	7A
Moss Lane, Timperley	north west	Its junction with Park Road	A point 18 metres southwest of its junction with Park Road	7A
Moss Lane, Timperley	south east	Its junction with Park Road	A point 9 metres southwest of its junction with Park Road	7A
Moss Lane, Timperley	north west	A point 18 metres southwest of its junction with Park Road	A point 180 metres southwest of its junction with Park Road	5S
Olive Road, Timperley	north east	Its junction with Riddings Road	A point 11 metres southeast of its junction with Riddings Road	7A
Olive Road, Timperley	south west	Its junction with Riddings Road	A point 18 metres southeast of its junction with Riddings Road	7A
Park Road, Timperley	north east	Its junction with Greenway Road	Its junction with Ennerdale Drive	7A
Park Road, Timperley	south west	Its junction with Brookfield Avenue	A point 18 metres southeast of its junction with Brookfield Avenue	7A
Park Road, Timperley	south west	A point 18 metres southeast of its junction with Brookfield Avenue	A point 48 metres southeast of its junction with Brookfield Avenue	7C
Park Road, Timperley	south west	A point 48 metres southeast of its junction with Brookfield Avenue	A point 90 metres southeast of its junction with Brookfield Avenue	7A
Park Road, Timperley	south west	A point 90 metres southeast of its junction with Brookfield Avenue	A point 116 metres southeast of its junction with Brookfield Avenue	SS
Park Road, Timperley	south west	A point 116 metres southeast of its junction with Brookfield Avenue	A point 15 metres east of its junction with South Meade	7A
Riddings Road, Timperley	south east	Its junction with Park Road	A point 25 metres northeast of its junction with Park Road	7A
Riddings Road, Timperley	north west	Its junction with Park Road	A point 38 metres northeast of its junction with Park Road	7A
Riddings Road, Timperley	south east	A point 10 metres northeast of its junction with Olive Road	A point 10 metres southwest of its junction with Olive Road	7A
Riddings Road, Timperley	south east	A point 10 metres southwest of its junction with Radlet Drive.	A point 10 metres northeast of its junction with Radlet Drive.	7A
Riddings Road, Timperley	north west	A point 10 metres southwest of its junction with Cheam Road	A point 10 metres northeast of its junction with Cheam Road.	7A
Radlet Drive, Timperley	both	Its junction with Riddings Road.	A point 10 metres southeast of its junction with Riddings Road.	7A
Cheam Road, Timperley	both	Its junction with Riddings Road.	A point 10 metres northwest of its junction with Riddings Road.	7A
South Drive, Timperley	east	Its junction with Park Road	A point 10 metres south of its junction with Park Road	7A

South Drive, Timperley	west	Its junction with Park Road	A point 15 metres south of its junction with Park Road	7A
South Meade, Timperley	both	Its junction with Park Road	A point 10 metres southwest of its junction with Park Road	7A
Westwood Avenue, Timperley	north west	Its junction with Park Road	A point 16 metres southwest of its junction with Park Road	7A
Westwood Avenue, Timperley	south east	Its junction with Park Road	A point 11 metres southwest of its junction with Park Road	7A

Schedule 1b - Proposed

Street	Side	From	To	Code
Brookfield Avenue, Timperley	south east	Its junction with Park Road	A point 217 metres southwest of its junction with Park Road	7A

SCHEDULE 2

Schedule 2a – Revoked

Street	Side	From	To	Code
Park Road, Timperley	north east	Its junction with Greenway Road	A point 72 metres south-east of its junction with Riddings Road	6C
Park Road, Timperley	south west	Its junction with Brookfield Avenue	A point 97 metres southeast of its junction with Brookfield Avenue	6C
Park Road, Timperley	south west	A point 97 metres southeast of its junction with Brookfield Avenue	A point 123 metres southeast of its junction with Brookfield Avenue	SS
Park Road, Timperley	south west	A point 123 metres southeast of its junction with Brookfield Avenue	Its junction with Moss Lane	6C
Riddings Road, Timperley	east	Its junction with Park Road	A point 25 metres northeast of its junction with Park Road	6C
Riddings Road, Timperley	west	Its junction with Park Road	A point 58 metres north of its junction with Park Road	6C
Westwood Avenue, Timperley	north west	Its junction with Park Road	A point 14 metres southwest of its junction with Park Road	6C
Westwood Avenue, Timperley	south east	Its junction with Park Road	A point 12 metres southwest of its junction with Park Road	6C

Schedule 2b – Revoked

Street	Side	From	To	Code
Brookfield Avenue, Timperley	south east	Its junction with Park Road	A point 20 metres south of its junction with Park Road	7A

The the proposals for School Road, Stretford and Atkinson Road, Sale which were advertised at the same time as the above were made operative as Amendment No 190 Part A on 16th June 2017 and the proposals for Farndon Close, Sale which were advertised at the same time as the above were made operative on 1st July 2017.

The Order will come into operation on 9th February 2018 and a copy, together with a map showing the lengths of road to which it relates may be inspected at Altrincham Access Trafford, Stamford New Road, Altrincham during their normal opening hours and online at: www.trafford.gov.uk/trafficregulationorders

If you wish to question the validity of the Order or any provision contained in it, on the grounds that it is not within the powers contained in the Road Traffic Regulation Act 1984, or that any requirement of that Act or of any instrument made under it has not been complied with in relation to the Order you may, within six weeks from 8th February 2018 apply to the High Court for that purpose.

Dated: 8th February 2018

One Trafford/Trafford Council,
Traffic Section,
Tatton House,
Caldey Road,
Manchester,
M23 9LF

BOROUGH OF TRAFFORD (PROHIBITION OF WAITING AND LOADING AND PROVISION OF PARKING) ORDER 2001 (AMENDMENT NO 185)(PART B) ORDER 2018

NOTICE IS HEREBY GIVEN that Trafford Borough Council has made an Order under the Road Traffic Regulation Act 1984.

The effect of the Order will be to amend the Borough of Trafford (Prohibition of Waiting and Loading and Provision of Parking) Order 2001, as amended, ("the 2001 Order") by the introduction or removal of restrictions on lengths of Acresfield Road, Moss Lane, Olive Road, Park Road, Riddings Road, Radlet Drive, Cheam Road, South Drive, South Meade, Westwood Avenue and Brookfield Avenue, Timperley

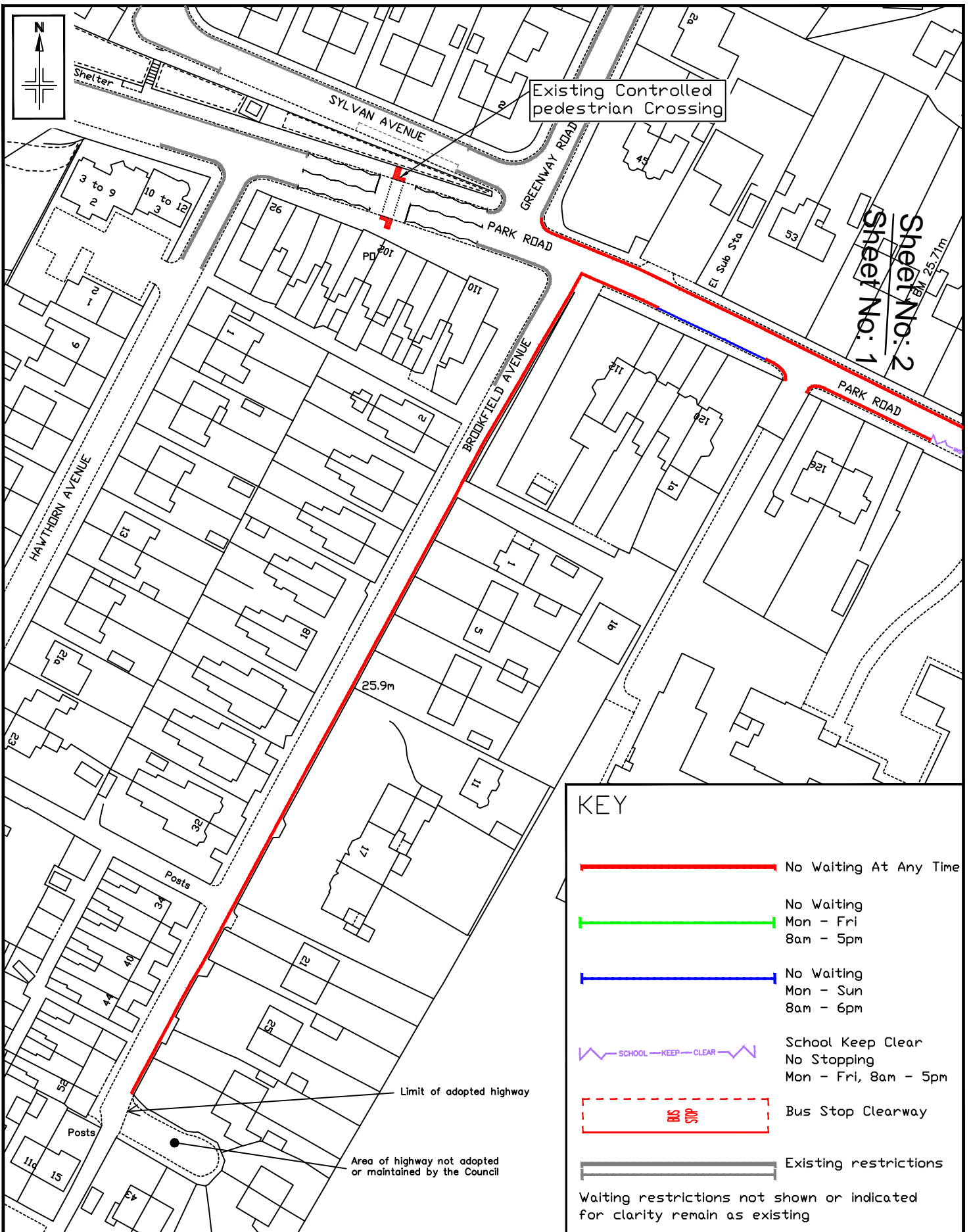
The the proposals for School Road, Stretford and Atkinson Road, Sale which were advertised at the same time as the above were made operative as Amendment No 190 Part A on 16th June 2017 and the proposals for Farndon Close, Sale which were advertised at the same time as the above were made operative on 1st July 2017.

The Order will come into operation on 9th February 2018 and a copy, together with a map showing the lengths of road to which it relates may be inspected at Altrincham Access Trafford, Stamford New Road, Altrincham during their normal opening hours and online at: www.trafford.gov.uk/trafficregulationorders

If you wish to question the validity of the Order or any provision contained in it, on the grounds that it is not within the powers contained in the Road Traffic Regulation Act 1984, or that any requirement of that Act or of any instrument made under it has not been complied with in relation to the Order you may, within six weeks from 8th February 2018 apply to the High Court for that purpose.

Dated: 8th February 2018

One Trafford/Trafford Council, Traffic Section, Tatton House, Caldey Road, Manchester, M23 9LF



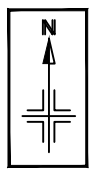
Sheet No: 1
Sheet No: 2
EM 25.71m

KEY

- No Waiting At Any Time
- No Waiting
Mon - Fri
8am - 5pm
- No Waiting
Mon - Sun
8am - 6pm
- SCHOOL —KEEP— CLEAR
No Stopping
Mon - Fri, 8am - 5pm
- BUS STOP Bus Stop Clearway
- Existing restrictions

Waiting restrictions not shown or indicated for clarity remain as existing

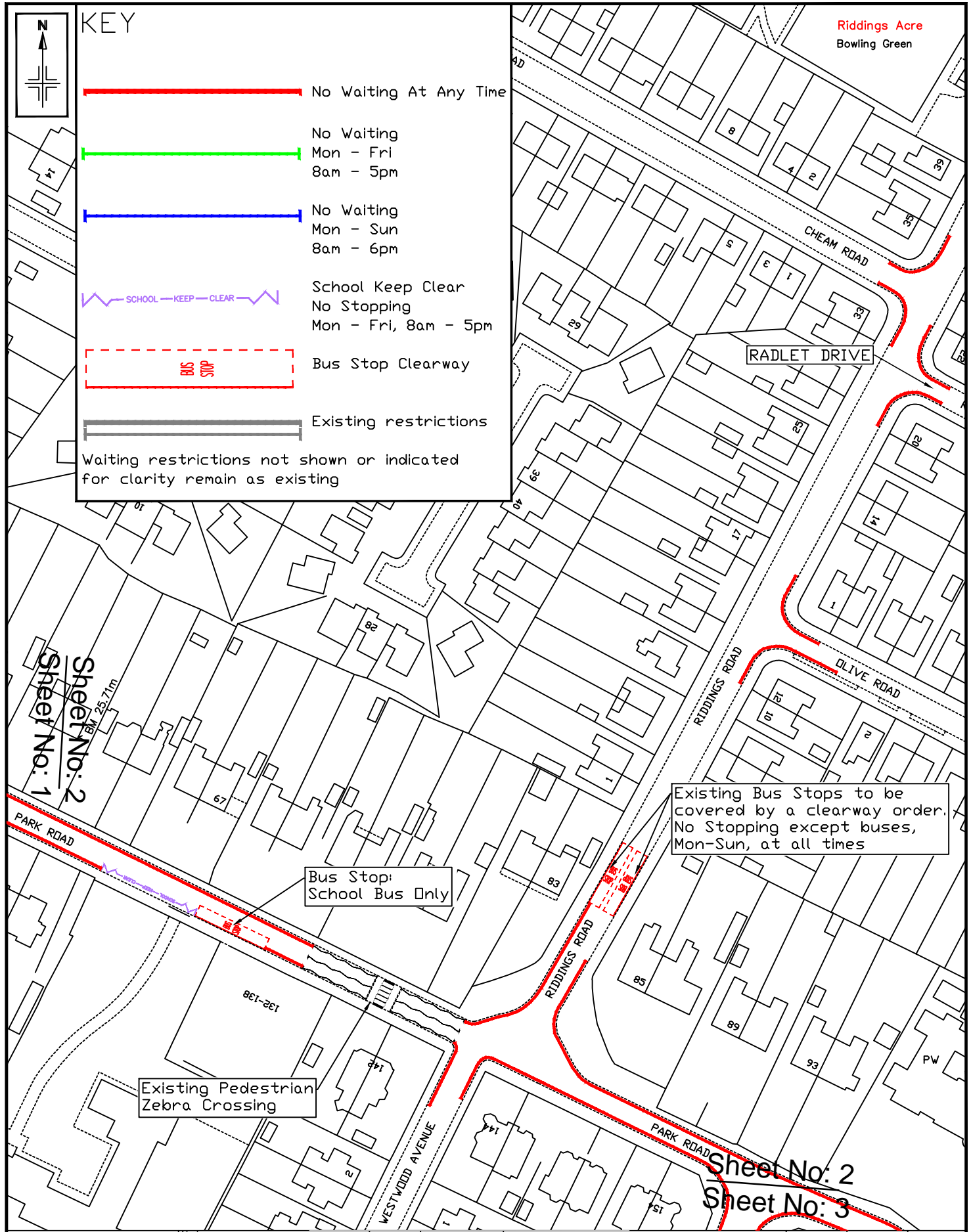
<p>Sheet 1 of 4</p> <p>PROJECT & TITLE Park Road Area, Timperley St Hugh's RC Primary School Proposed Waiting Restrictions</p>	<p>Notes: No Dimensions to be scaled from this drawing. All Dimensions are to be checked on site.</p>	A	21-9-16	Brookfield Avenue restrictions shortened to limit of adopted highway boundary	REV.	REV.	REV.		
		REV.	DATE	REVISION DETAILS	AJH	DS	ST		
						DRAWN NN	CHECKED AH	APPROVED ST	
				SCALE NTS@A4	DRAWING NO. E8961/01		REVISION A		
		DATE Sep '16		FILE PATH Build Environment/Traffic & Transporter/FILES - Schemes/Park Road TRCs - St Hugh's School Area/PARK ROAD TMLDrawings					



KEY

- No Waiting At Any Time
 - No Waiting
Mon - Fri
8am - 5pm
 - No Waiting
Mon - Sun
8am - 6pm
 - - - - - SCHOOL - KEEP - CLEAR
School Keep Clear
No Stopping
Mon - Fri, 8am - 5pm
 - BUS STOP Bus Stop Clearway
 - Existing restrictions
- Waiting restrictions not shown or indicated for clarity remain as existing

Riddings Acre
Bowling Green



Sheet No: 1
Sheet No: 2
Sheet No: 3

Bus Stop:
School Bus Only

Existing Pedestrian
Zebra Crossing

Existing Bus Stops to be
covered by a clearway order.
No Stopping except buses,
Mon-Sun, at all times

Sheet No: 2
Sheet No: 3

Sheet 2 of 4

Notes:
No Dimensions to be scaled
from this drawing. All Dimensions
are to be checked on site.

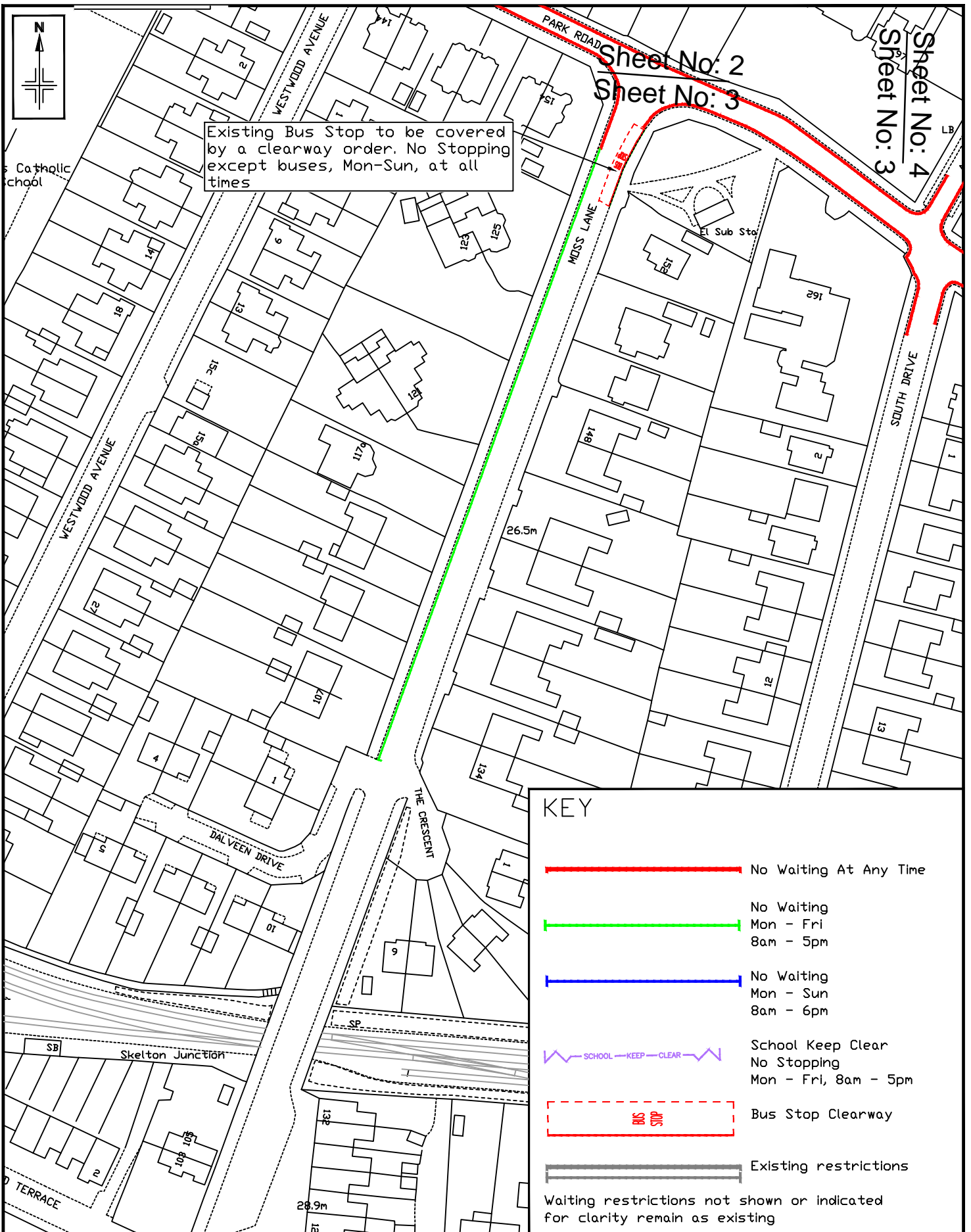
A	04-10-2016	Riddings Road bus stop clearways changed to no stopping except buses, Mon-Sun, at all times.	NN	AH	ST
REV.	DATE	REVISION DETAILS	DRAWN	CHECKED	APPROVED

PROJECT & TITLE
Park Road Area, Timperley
St Hughs Rc Primary School
Proposed Waiting Restrictions




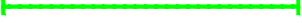




DRAWN NN	CHECKED AH	APPROVED ST
SCALE NTS@A4	DRAWING NO. E8961/02	REVISION A
DATE Sep '16	FILE PATH S:\Environment\Traffic & Transport\FILES - Schemes\Park Road TRCs - St Hughs School Area\PARK ROAD TMLDrawings	





Existing Bus Stop to be covered by a clearway order. No Stopping except buses, Mon-Sun, at all times

KEY

-  No Waiting At Any Time
-  No Waiting
Mon - Fri
8am - 5pm
-  No Waiting
Mon - Sun
8am - 6pm
-  SCHOOL → KEEP → CLEAR → SCHOOL
School Keep Clear
No Stopping
Mon - Fri, 8am - 5pm
-  BUS STOP
Bus Stop Clearway
-  Existing restrictions

Waiting restrictions not shown or indicated for clarity remain as existing

Sheet 3 of 4

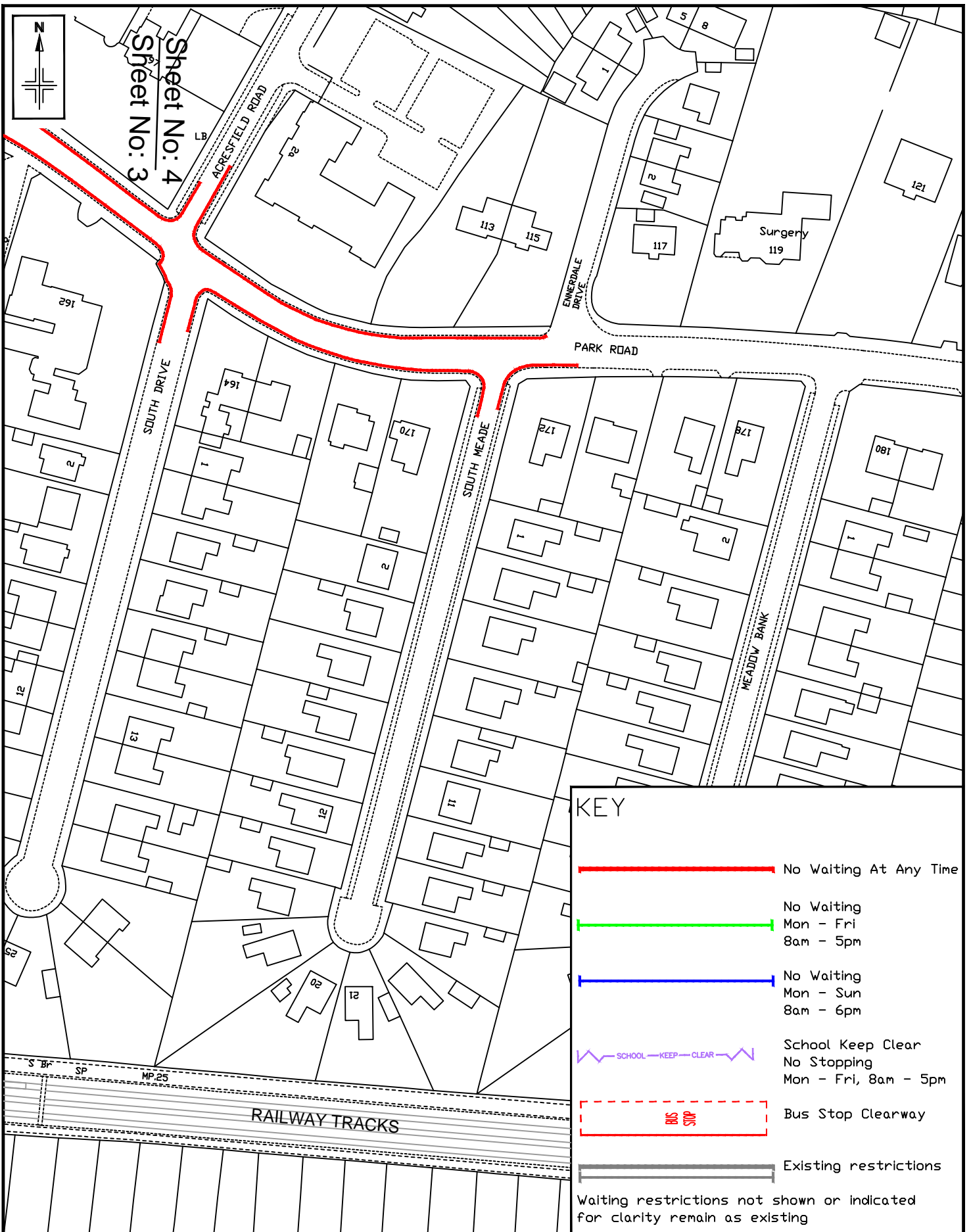
Notes:
No Dimensions to be scaled from this drawing. All Dimensions are to be checked on site.

A	04-10-2016	Moss Lane bus stop clearway changed to No stopping except buses, Mon-Sun, at all times	NN	AH	ST
REV.	DATE	REVISION DETAILS	DRAWN	CHECKED	APPROVED

PROJECT & TITLE
Park Road Area, Timperley
St Hug's RC Primary School
Proposed Waiting Restrictions



DRAWN NN	CHECKED AH	APPROVED ST
SCALE NTS@A4	DRAWING NO. E8961/03	REVISION A
DATE Sep '16	FILE PATH B:\Environment\Traffic & Transportation\FILES - Schemes\Park Road TRCs - St Hughs School Area\PARK ROAD TMLDrawings	



KEY

- No Waiting At Any Time
- No Waiting
Mon - Fri
8am - 5pm
- No Waiting
Mon - Sun
8am - 6pm
- SCHOOL KEEP CLEAR
No Stopping
Mon - Fri, 8am - 5pm
- BUS STOP
Bus Stop Clearway
- Existing restrictions

Waiting restrictions not shown or indicated for clarity remain as existing

Sheet 4 of 4

Notes:
No Dimensions to be scaled from this drawing. All Dimensions are to be checked on site.

REV.	DATE	REVISION DETAILS	DRAWN	CHECKED	APPROVED

PROJECT & TITLE
 Park Road Area, Timperley
 St Hugh's RC Primary School
 Proposed Waiting Restrictions



DRAWN NN	CHECKED AH	APPROVED ST
SCALE NTS@A4	DRAWING NO. E8961/04	REVISION -
DATE Sep '16	FILE PATH B:\Environment\Traffic & Transport\FILES - Schemes\Park Road TRCs - St Hughs School Area\PARK ROAD TML\Drawings	

STATEMENT OF REASONS

Requests have been received by the council to investigate parking near and around a number of junctions in the Park Road area of Timperley. Concerns have been raised regarding the impact to visibility for motorists, pedestrian and cyclist safety and access to residential properties. The issues are predominantly related to parking in order to drop off and pick up school children attending St. Hugh's Catholic Primary school.

It is proposed to introduce additional and amend a variety of existing waiting restrictions on parts of Acresfield Road, Moss Lane, Olive Road, Park Road, Riddings Road, South Drive, South Meade, Cheam Road, Radlet Drive and Westwood Avenue in Timperley Ward to reduce the risk to road safety and improve access.