

BOROUGH OF TRAFFORD (PROHIBITION OF WAITING AND LOADING AND PROVISION OF PARKING) ORDER 2001 (AMENDMENT NO 197) ORDER 2018

NOTICE IS HEREBY GIVEN that Trafford Borough Council proposes to make an Order under the Road Traffic Regulation Act 1984.

The effect of the Order will be to amend the Borough of Trafford (Prohibition of Waiting and Loading and Provision of Parking) Order 2001, as amended, ("the 2001 Order") by the introduction or removal of the following provisions:

- | | | |
|----|---------------------------------------------------------------------------------------------------|----------------|
| a) | No waiting - Monday to Friday 8am to 5pm | Code – 5S |
| b) | No waiting – Monday to Saturday 8am to 6pm | Code – 6C |
| c) | No waiting at Any Time | Code – 7A |
| d) | No waiting – Monday to Friday 9am to 5pm | Code – 5E |
| e) | Residents' Parking Zone A permit holder parking | Code - RPA |
| f) | Disabled Residents' C Permit Parking, At Any Time | Code - RPC |
| g) | Waiting Limit to 1 hour No Return within 1 hour
Mon- Sat 9am -8pm except Area Q permit holders | Code – LJ6YRPQ |
| h) | Disabled Residents' Permit Cq Parking At Any Time | Code – RPCq7A |

on the lengths of roads specified in Schedules 1a,1b,1c and 1d, 2a, 2b and 2c hereto, by the addition, to the Schedule to the 2001 Order, of the lengths of road specified in Schedules 1a ,1b, 1c and 1d below and by the removal, from the Schedule to the 2001 Order, of the length of road specified in Schedules 2a, 2b and 2c below.

Schedule 1a - Proposed

Street	Side	From	To	Code
Dairyhouse Lane, Altrincham	North	A point 31 metres west of its junction with Baltic Road	A point 15 metres west of its junction with Baltic Road	7A
Dairyhouse Lane, Altrincham	North	A point 92 metres west of its junction with Baltic Road	A point 31 metres west of its junction with Baltic Road	5E
Dairyhouse Lane, Altrincham	North	A point 185 metres west of its junction with Baltic Road	A point 155 metres west of its junction with Baltic Road	7A
Dairyhouse Lane, Altrincham	North & West	A point 259 metres west and south of its junction with Baltic Road	A point 200 metres west of its junction with Baltic Road	7A
Dairyhouse Lane, Altrincham	South & East	A point 247 metres west then south of its junction with Baltic Road	A point 12 metres west of its junction with Baltic Road	7A
Atlantic Street, Altrincham	North	A point 16 metres east of its junction with Seamons Road	A point 10 metres east of its junction with Seamons Road	7A
Atlantic Street, Altrincham	North	A point 75 metres east of its junction with Seamons Road	A point 60 metres east of its junction with Seamons Road	7A
Baltic Road, Altrincham	West	A point 17 metres north from is junction with Atlantic Street	A point 12 metres north from is junction with Atlantic Street	7A
Pacific Road, Altrincham	West	A point 60 metres south of its junction with Atlantic street	A point 55 metres south of its junction with Atlantic street	7A
Pacific Road, Altrincham	West	A point 76 metres south of its junction with Atlantic street	A point 71 metres south of its junction with Atlantic street	7A
Pacific Road, Altrincham	East	A point 41 metres south-east of its junction with Caspian Road	A point 11 metres south-east of its junction with Caspian Road	7A
Caspian Road, Altrincham	South	A point 56 metres northeast of its junction with Pacific Road	A point 51 metres North east of its junction with Pacific Road	7A
Caspian Road, Altrincham	South	A point 41 metres northeast of its junction with Pacific Road	A point 36 metres northeast of its junction with Pacific Road	7A

Schedule 1b – Proposed

Street	Side	From	To	Code
Enville Road, Altrincham	West	Its junction with St Marys Road	A point 45 metres south of its junction with St Marys Road.	7A
Enville Road, Altrincham	West	A point 45 metres south of its junction with St Marys Road.	A point 78 metres south of its junction with St Marys Road.	5S
Enville Road, Altrincham	West	A point 89 metres south of its junction with St Marys Road.	Its junction with Winton Road	7A
Enville Road, Altrincham	West	Its junction with Winton Road	A point 69 metres south of its junction with Winton Road	7A

Enville Road, Altrincham	West	Its junction with Stamford Road	A point 14 metres north of its junction with Stamford Road	7A
Enville Road, Altrincham	East	its junction with Belgrave Road	A point 26 metres south of its junction with Belgrave Road	7A
Enville Road, Altrincham	East	A point 36 metres south of its junction with Belgrave Road	Its junction with Winton Road	7A
Enville Road, Altrincham	East	Its junction with Winton Road	A point 12 metres south of its junction with Winton Road	7A
Enville Road, Altrincham	East	A point 30 metres north of its junction with Stamford Road	A point 49 metres north of its junction with Stamford Road	7A
Enville Road, Altrincham	East	Its junction with Stamford Road	A point 14 metres north of its junction with Stamford Road	7A
Winton Road, Altrincham	North	Its junction with Enville Road	A point 10 metres west of its junction with Enville Road	7A
Winton Road, Altrincham	North	A point 77 metres west of its junction with Enville Road	Its cul-de-sac end (including the cul-de-sac end)	7A
Winton Road, Altrincham	North	Its junction with Enville Road	A point 14 metres east of its junction with Enville Road	7A
Winton Road, Altrincham	South	Its junction with Enville Road	A point 9 metres west of its junction with Enville Road	7A
Winton Road, Altrincham	South	A point 9 metres west of its junction with Enville Road	A point 52 metres west of its junction with Enville Road	5S
Winton Road, Altrincham	South	A point 52 metres west of its junction with Enville Road	Its cul-de-sac end (including the cul-de-sac end)	7A
Winton Road, Altrincham	South	Its junction with Enville Road	A point 28 metres east of its junction with Enville Road	7A
Stamford Road, Altrincham	North	Its junction with Enville Road	A point 44 metres east of its junction with Enville Road	7A
Stamford Road, Altrincham	North	Its junction with Enville Road	A point 22 metres west of its junction with Enville Road	7A
Stamford Road, Altrincham	North	A point 22 metres from its junction with Enville Road	A point 68 metres west of its junction with Enville Road	5S

Schedule 1c – Proposed

Street	Side	From	To	Code
Elton Street, Stretford	east	its junction with the access road north of 24 Elton Street	a point 15 metres southeast of its junction with the access road to the north of 24 Elton Street	RPA
Elton Street, Stretford	east	a point 15 metres southeast of its junction with the access road to the north of 24 Elton Street	a point 21 metres southeast of its junction with the access road to the north of 24 Elton Street	RPC
Elton Street, Stretford	east	a point 21 metres southeast of its junction with the access road to the north of 24 Elton Street	a point 5 metres north of its junction with Chorley Street	RPA

Schedule 1d – Proposed

Street	Side	From	To	Code
Moss Lane, Altrincham	North east	A point 22 metres southeast of its junction with Urban Road	A point 26 metres northwest of its junction with Urban Avenue	LJ6YRPQ
Moss Lane, Altrincham	North east	A point 26 metres northwest of its junction with Urban Avenue	A point 20 metres northwest of its junction with Urban Avenue	RPCq7A
Moss Lane, Altrincham	North east	A point 20 metres northwest of its junction with Urban Avenue	A point 9 metres northwest of its junction with Urban Avenue	LJ6YRPQ

Schedule 2a – to be revoked

Street	Side	From	To	Code
Enville Road, Altrincham	East	Its junction with Stamford Road	A point 14 metres north of its junction with Stamford Road.	5S
Enville Road, Altrincham	West	Its junction with Stamford Road	A point 14 metres north of its junction with Stamford Road.	5S
Stamford Road, Altrincham	North	A point 68 metres west of its junction with Enville Road	A point 35 metres east of its junction with Enville Road	5S

Schedule 2b – to be revoked

Street	Side	From	To	Code
Elton Street, Stretford	east	its junction with the access road north of 24 Elton Street	a point 5 metres north of its junction with Chorley Street	RPA

Schedule 2C – to be revoked

Street	Side	From	To	Code
Moss Lane, Altrincham	North east	A point 22 metres southeast of its junction with Urban Road	A point 9 metres northwest of its junction with Urban Avenue	LJ6YRPQ

A copy of the Draft Order, together with statements of reasons may be inspected at Altrincham Access Trafford, Stamford New Road, Altrincham and at Stretford Library information desk, during their normal opening hours. **The Notice and plans can also be viewed on-line at: www.trafford.gov.uk/trafficregulationorders**

Any objections to the proposals, together with the grounds on which they are made, should be sent, in writing, to the address below or by e-mail to traffordtraffic@amey.co.uk by 8th March 2018.

Dated: 15th February 2018

One Trafford/Trafford Council,
Tatton House,
Caldey Road,
Manchester,
M23 9LF

Abbreviated for papers**BOROUGH OF TRAFFORD (PROHIBITION OF WAITING AND LOADING AND PROVISION OF PARKING) ORDER 2001 (AMENDMENT NO 197) ORDER 2018**

NOTICE IS HEREBY GIVEN that Trafford Borough Council proposes to make an Order under the Road Traffic Regulation Act 1984.

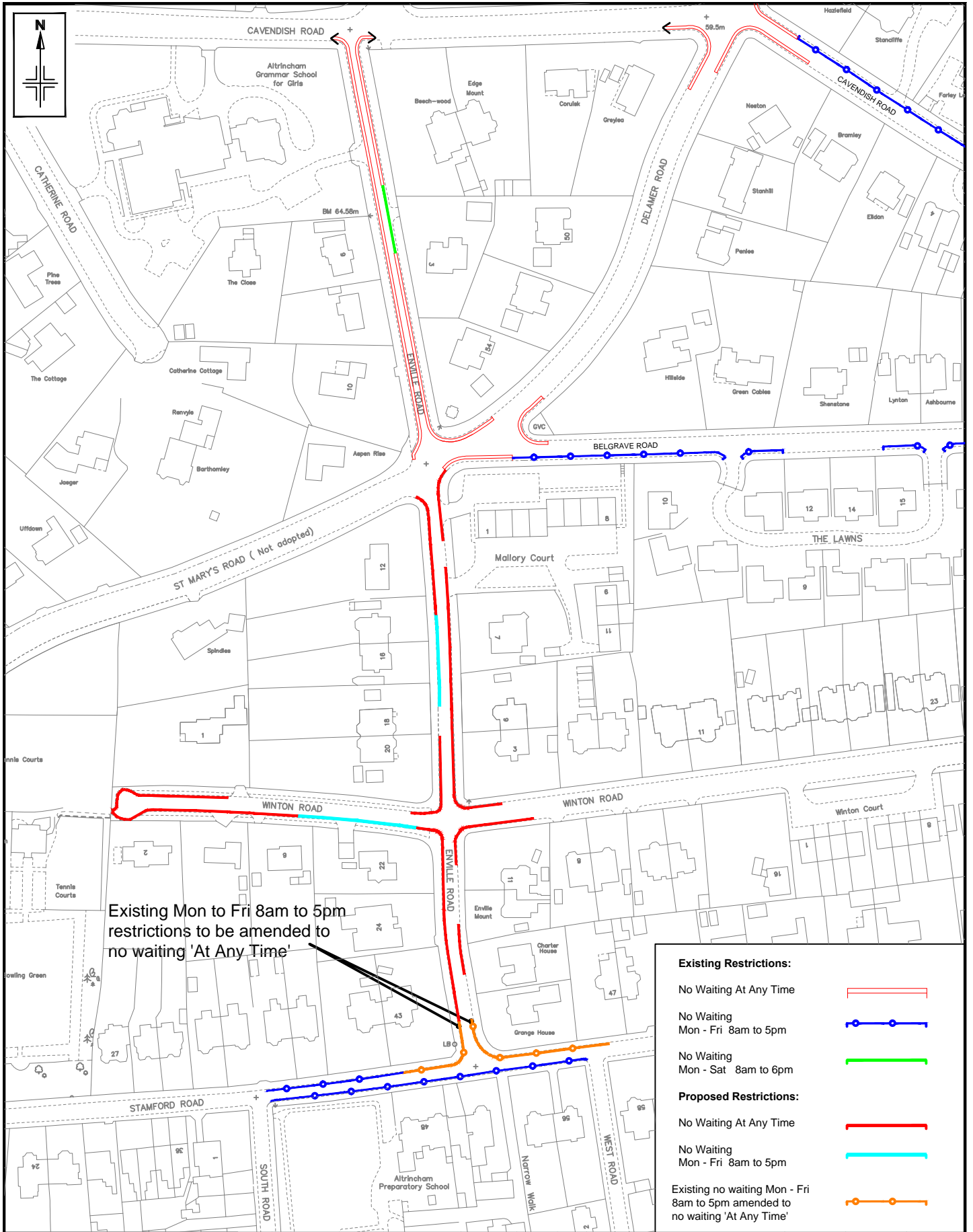
The effect of the Order will be to amend the Borough of Trafford (Prohibition of Waiting and Loading and Provision of Parking) Order 2001, as amended, ("the 2001 Order") by the introduction or removal restrictions on lengths of Dairyhouse Lane, Atlantic Street, Baltic Road, Pacific Road, Caspian Road, Enville Road, Winton Road, Stamford Road, Moss Lane, Altrincham and Elton Street, Stretford.

A copy of the Draft Order, together with statements of reasons may be inspected at Altrincham Access Trafford, Stamford New Road, Altrincham and at Stretford Library Information desk during their normal opening hours. The Notice and plans can also be viewed on-line at: www.trafford.gov.uk/trafficregulationorders

Any objections to the proposals, together with the grounds on which they are made, should be sent, in writing, to the address below or by e-mail to traffordtraffic@amey.co.uk by 8th March 2018

Dated: 15th February 2018

One Trafford/Trafford Council, Tatton House, Caldey Road, Manchester, M23 9LF



Reproduced from the Ordnance Survey mapping with the permission of the Controller of Her Majesty's Stationery Office © Crown copyright. Unauthorised reproduction infringes Crown copyright and may lead to prosecution or civil proceedings. Trafford Borough Council OS Licence No. 100023172 2017

Notes:
No Dimensions to be scaled from this drawing.
All Dimensions are to be checked on site.

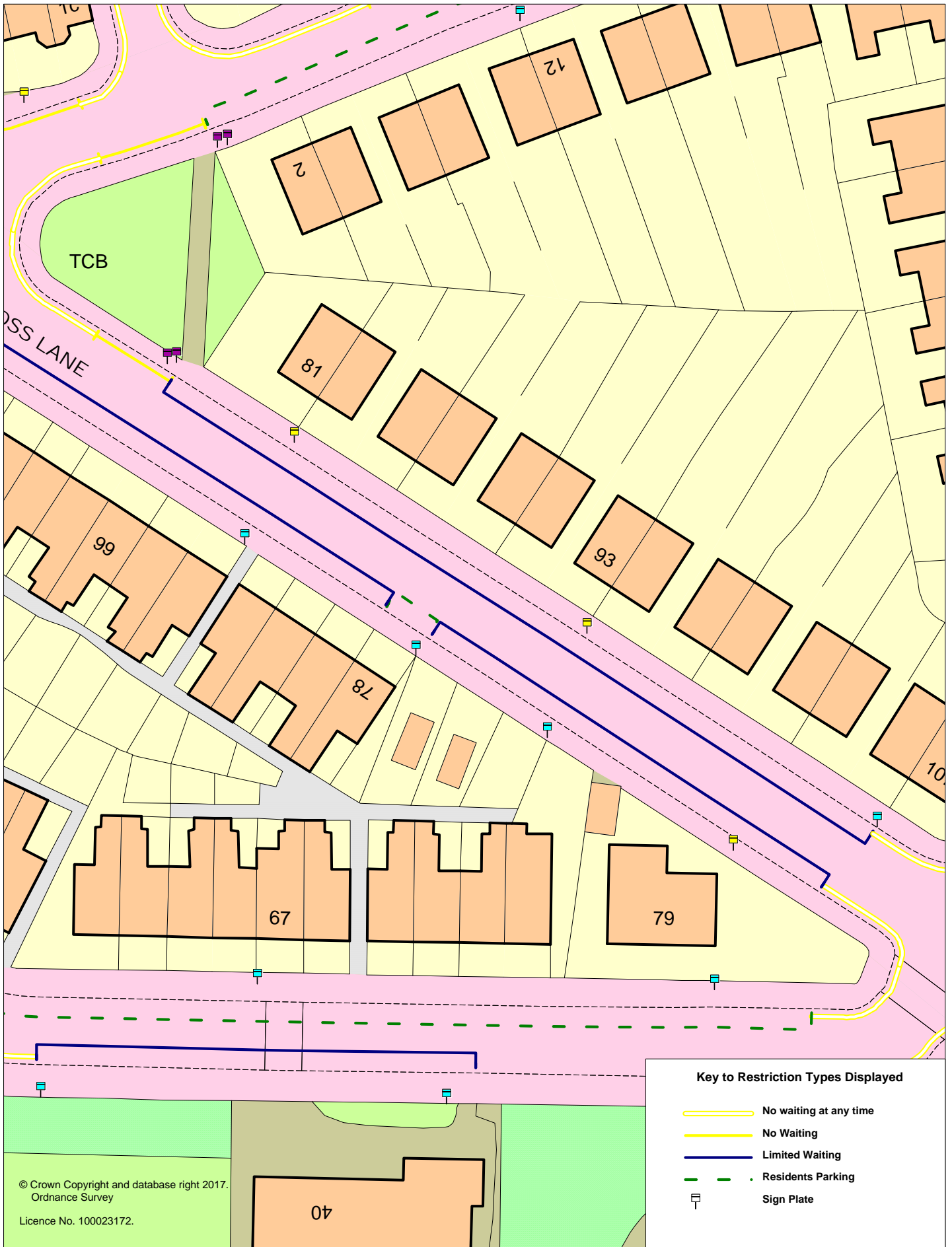
REV.	DATE	REVISION DETAILS	DRAWN	CHECKED	APPROVED

PROJECT & TITLE
 Enville Road, Bowdon
 Amended Proposed Additional
 Waiting Restrictions



DRAWN AJH	CHECKED NN	APPROVED ST
SCALE NTS@A4	DRAWING NO. E8997-03	REVISION -
DATE Oct 2017		
FILE PATH		

R:\BU\Environment\Bull\Environment\Traffic & Transportation\FILES - Schemes\Bowdon Prep School area - TR05 Phase 2\Enville Road area Drawings





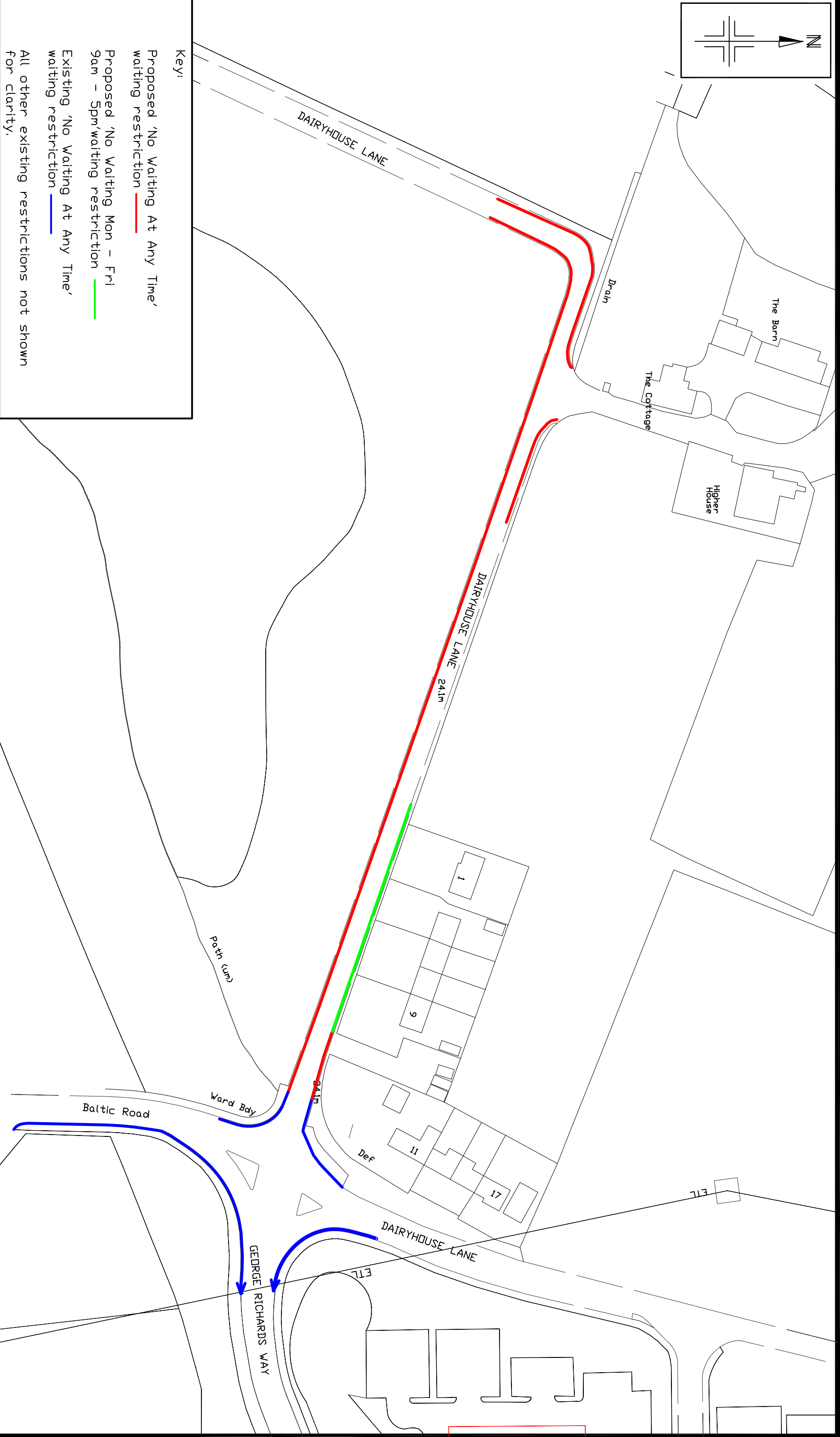
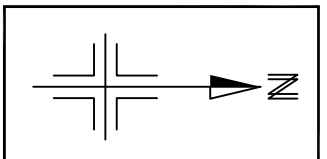
Key to Restriction Types Displayed

- Limited Waiting 1 hour No Return 1 hour Mon-Sat 9am-8pm Except Area Q permit holders
- - - Permit Cq Parking At any time

© Crown Copyright and database right 2017.
 Ordnance Survey
 Licence No. 100023172.

Moss Lane, Altrincham proposed
All adjacent restrictions to remain unchanged

SCALE @A4	1 : 500
DATE	12/07/2017
DRAWING No.	
DRAWN BY	
	Page 1 of 1



Key:

- Proposed 'No Waiting At Any Time' waiting restriction ————
- Proposed 'No Waiting Mon - Fri 9am - 5pm' waiting restriction ————
- Existing 'No Waiting At Any Time' waiting restriction ————

All other existing restrictions not shown for clarity.

Reproduced from the Ordnance Survey mapping with the permission of the Controller of the Majesty's Stationery Office. Crown Copyright. Unauthorised reproduction infringes Crown copyright and may lead to prosecution or civil proceedings. OS Licence No. 100023172 2017

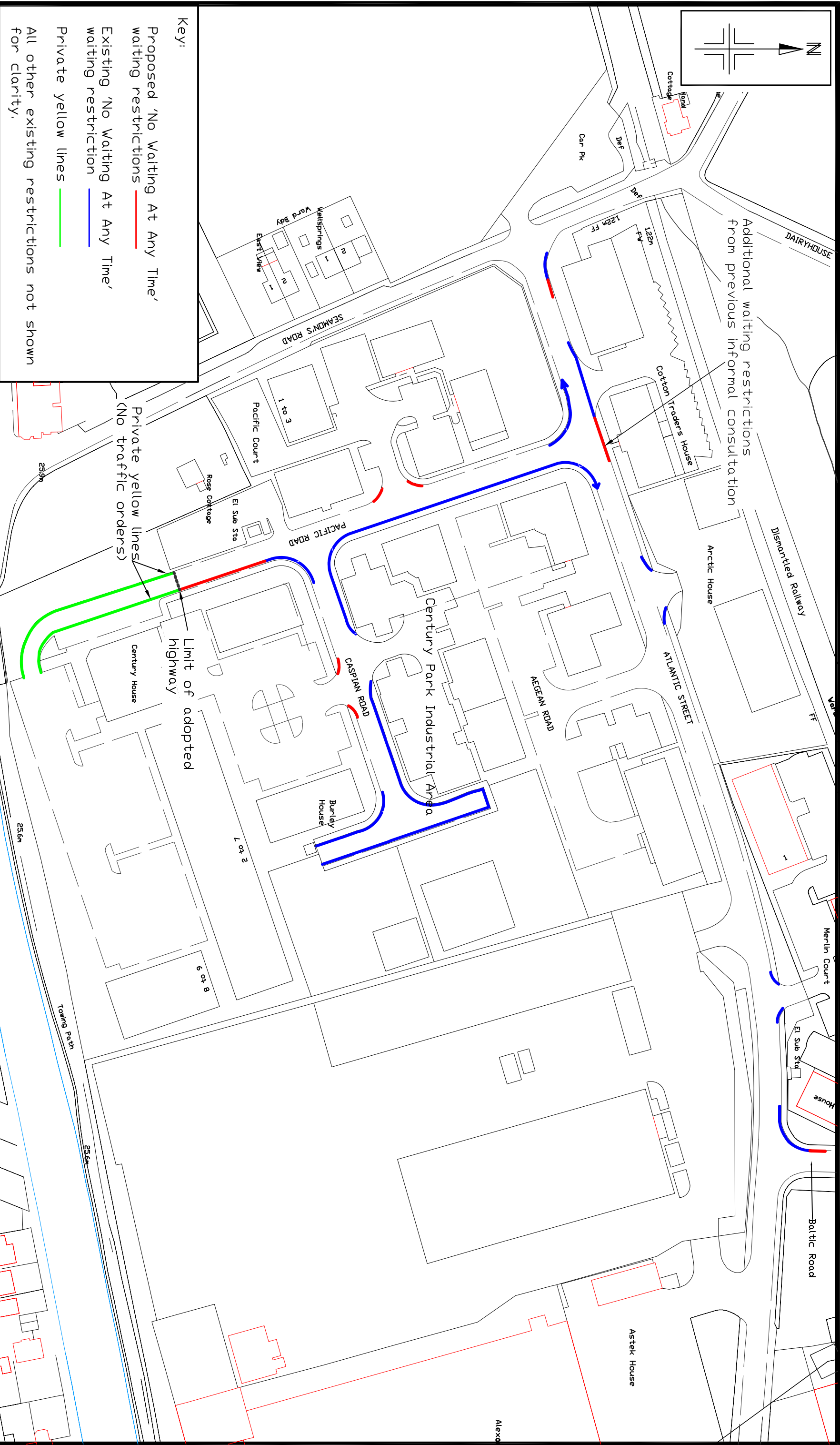
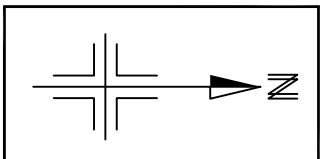
Notes: No Dimensions to be scaled from this drawing. All Dimensions are to be checked on site.

PROJECT & TITLE

Dairyhouse Lane area, Broadheath
Proposed waiting restrictions
(Sheet 1 of 2)

REV.	DATE	REVISION DETAILS	DRAWN	CHECKED	APPROVED	DRAWN	CHECKED	APPROVED

DRAWN BV	CHECKED AJH	APPROVED ST	DRAWN	CHECKED	APPROVED
SCALE NTS	DRAWING NO. E9003-01	REVISION A	FILE PATH R:\BU\Environment\Build Environment\Traffic & Transportation\FILES - Schemes\Blair TROs\8. Dairyhouse Lane area		
DATE Oct 17					



Key:

- Proposed 'No Waiting At Any Time' waiting restrictions ————
- Existing 'No Waiting At Any Time' waiting restriction ————
- Private yellow lines ————

All other existing restrictions not shown for clarity.

Notes: No Dimensions to be scaled from this drawing. All Dimensions are to be checked on site.

REV.	DATE	REVISION DETAILS	DRAWN	CHECKED	APPROVED	DRAWN	CHECKED	APPROVED

PROJECT & TITLE

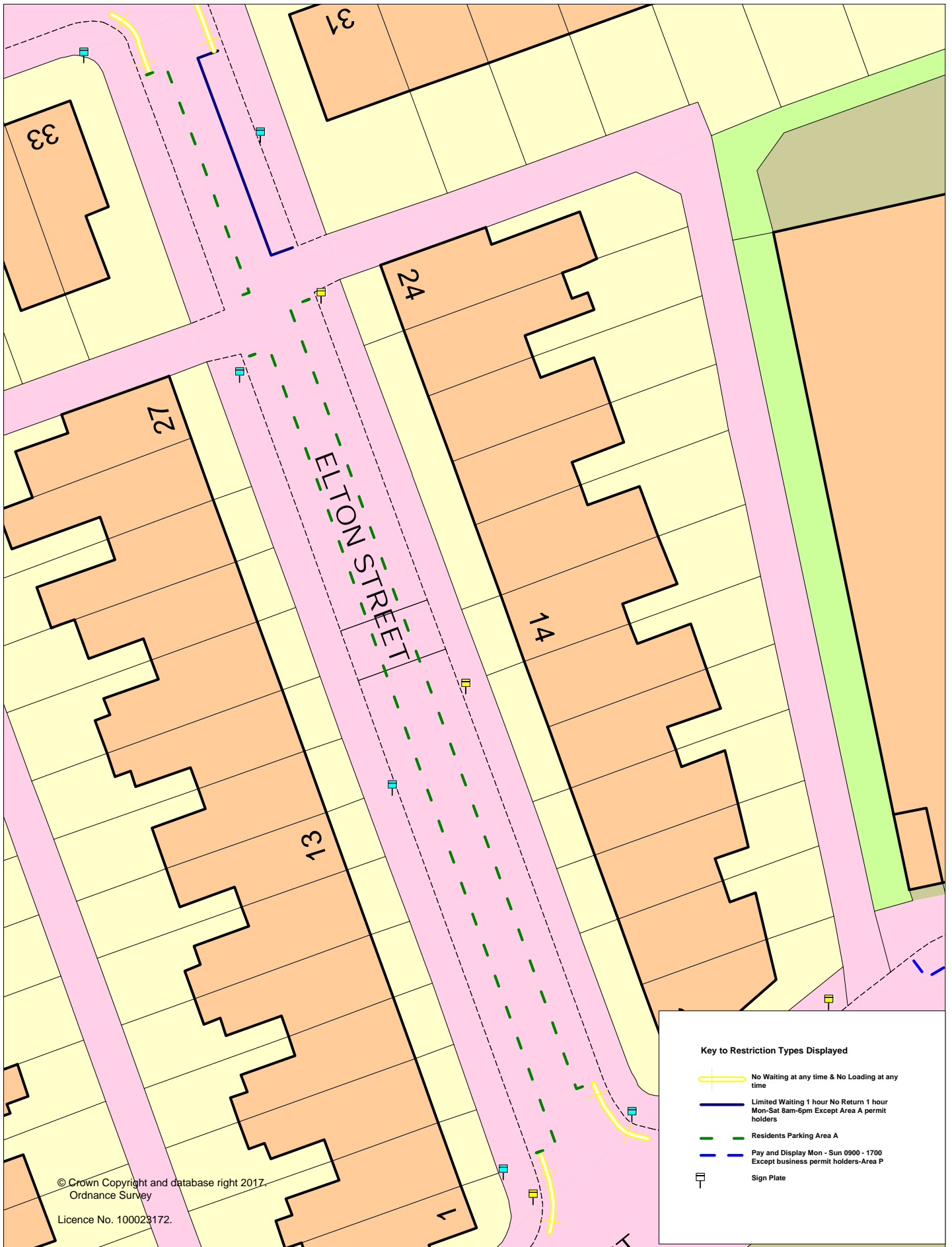
Dairyhouse Lane area

Proposed waiting restrictions

(Sheet 2 of 2)








DRAWN BV	CHECKED AJH	APPROVED ST	DRAWN	CHECKED	APPROVED
SCALE NTS	DRAWING NO. E9003-02	REVISION A			
DATE Oct 17					
FILE PATH R:\BU\Environment\Build Environment\Traffic & Transportation\FILES - Schemes\Blair TROs\ Dairyhouse Lane area					



© Crown Copyright and database right 2017.
 Ordnance Survey
 Licence No. 100023172.

Key to Restriction Types Displayed

-  No Waiting at any time & No Loading at any time
-  Limited Waiting 1 hour No Return 1 hour Mon-Sat 8am-6pm Except Area A permit holders
-  Residents Parking Area A
-  Pay and Display Mon - Sun 0900 - 1700 Except business permit holders-Area P
-  Sign Plate



Elton Street, Stretford - Existing

SCALE	1 : 350
DATE	20/12/2017
DRAWING No.	
DRAWN BY	

