

**THE TRANSPORT FOR GREATER MANCHESTER (LIGHT RAPID TRANSIT SYSTEM)  
(TRAFFORD PARK EXTENSION) ORDER 2016**

**BOROUGH OF TRAFFORD (TRAFFORD WHARF ROAD AND SIR ALEX FERGUSON  
WAY, TRAFFORD PARK) (PROHIBITION OF DRIVING, EXCEPT FOR PEDAL  
CYCLES) ORDER 2018 – Ref TPL-TWAO-06**

NOTICE IS HEREBY GIVEN that pursuant to the provisions of Article 42 of The Transport for Greater Manchester (Light Rapid Transit System) (Trafford Park Extension) Order 2016, Transport for Greater Manchester (TfGM) intends to make an Order the effects of which will be to introduce prohibition of driving except for cycles on the following lengths of highway:-

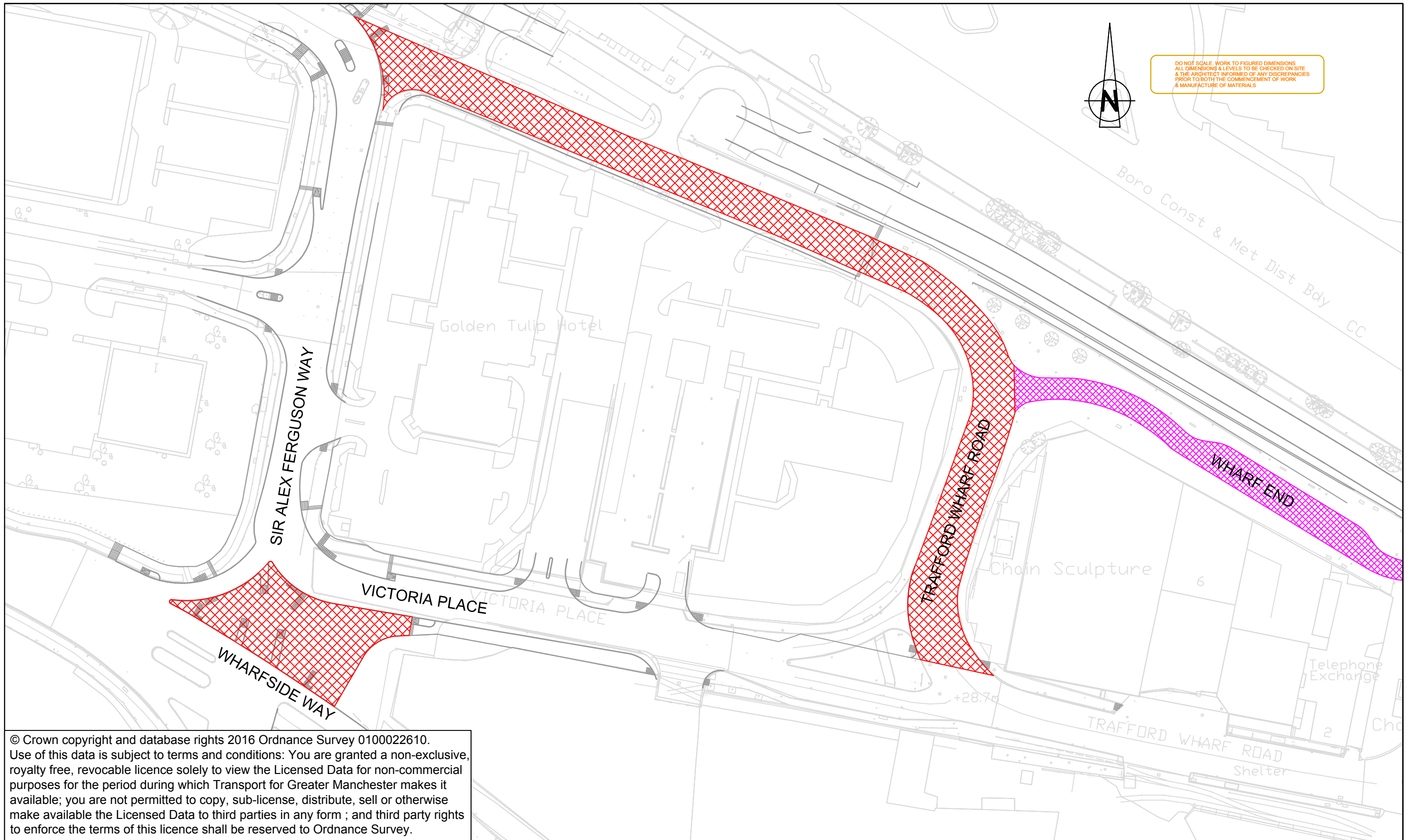
|                                      |  |
|--------------------------------------|--|
| Trafford Wharf Road, Trafford Park   | From its junction with Sir Alex Ferguson Way to its junction with Victoria Place.  |
| Sir Alex Ferguson Way, Trafford Park | The area bounded on the south by the northerly kerblines of Wharfside Way, on the west by the easterly kerblines of the Sir Alex Ferguson Way slip road between Wharfside Way and the main carriageway of Sir Alex Ferguson Way, on the north by the southerly kerblines of Victoria Place and on the east by the landscaped area. The area is more clearly shown cross hatched red in the image below |



The Order will come into force on the 16<sup>th</sup> day of April 2018

There is no right of objection to the making of the Order but if you have any queries regarding the Order and the Powers under which it has been made please write to Metrolink, TfGM, 2 Piccadilly Place, Manchester, M1 3BG


DATED this 2<sup>nd</sup> day of April 2018




© Crown copyright and database rights 2016 Ordnance Survey 0100022610.  
Use of this data is subject to terms and conditions: You are granted a non-exclusive, royalty free, revocable licence solely to view the Licensed Data for non-commercial purposes for the period during which Transport for Greater Manchester makes it available; you are not permitted to copy, sub-license, distribute, sell or otherwise make available the Licensed Data to third parties in any form ; and third party rights to enforce the terms of this licence shall be reserved to Ordnance Survey.

Client  
 Transport for Greater Manchester  
 2 Piccadilly Place Manchester M1 3BG  
 Tel. 0161 244 1000 Fax. 0161 244 1316

**KEY**

 Extent of Existing Prohibition of Driving except for Cycles on Wharf End

 Extent of new Prohibition of Driving except for Cycles on Trafford Wharf Road

| Issue | Date       | Drawn | Description   | Ch'k'd | App'd |
|-------|------------|-------|---------------|--------|-------|
| A     | 23/03/2018 | LG    | Initial Issue |        |       |
|       |            |       |               |        |       |
|       |            |       |               |        |       |
|       |            |       |               |        |       |

|   |          |          |             |
|---|----------|----------|-------------|
| Title<br>MANCHESTER METROLINK<br>TRAFFORD PARK LINE   |          | Drawn    | LG          |
| Traffic Regulation Order TWAO-TPL-006<br>Prohibition of Driving Except Cycles - Trafford Wharf Road |          | Checked  |             |
| Drawing No.<br>TfGM-TPL-LG-TRO-006  |          | Approved |             |
|   |          | Scale    | 1:1000 @ A3 |
| Issue   | Date     |          |             |
| A   | 27/03/18 |          |             |