

**BOROUGH OF TRAFFORD (CORNHILL AVENUE, URMSTON ) (ONE WAY TRAFFIC FLOW)  
ORDER 2019**

**NOTICE IS HEREBY GIVEN** that Trafford Borough Council has made the above-named Order under Sections (1) and (2) of the Road Traffic Regulation Act 1984. The effect of the Order will be to impose one way traffic flow as follows:-

**ONE WAY TRAFFIC**

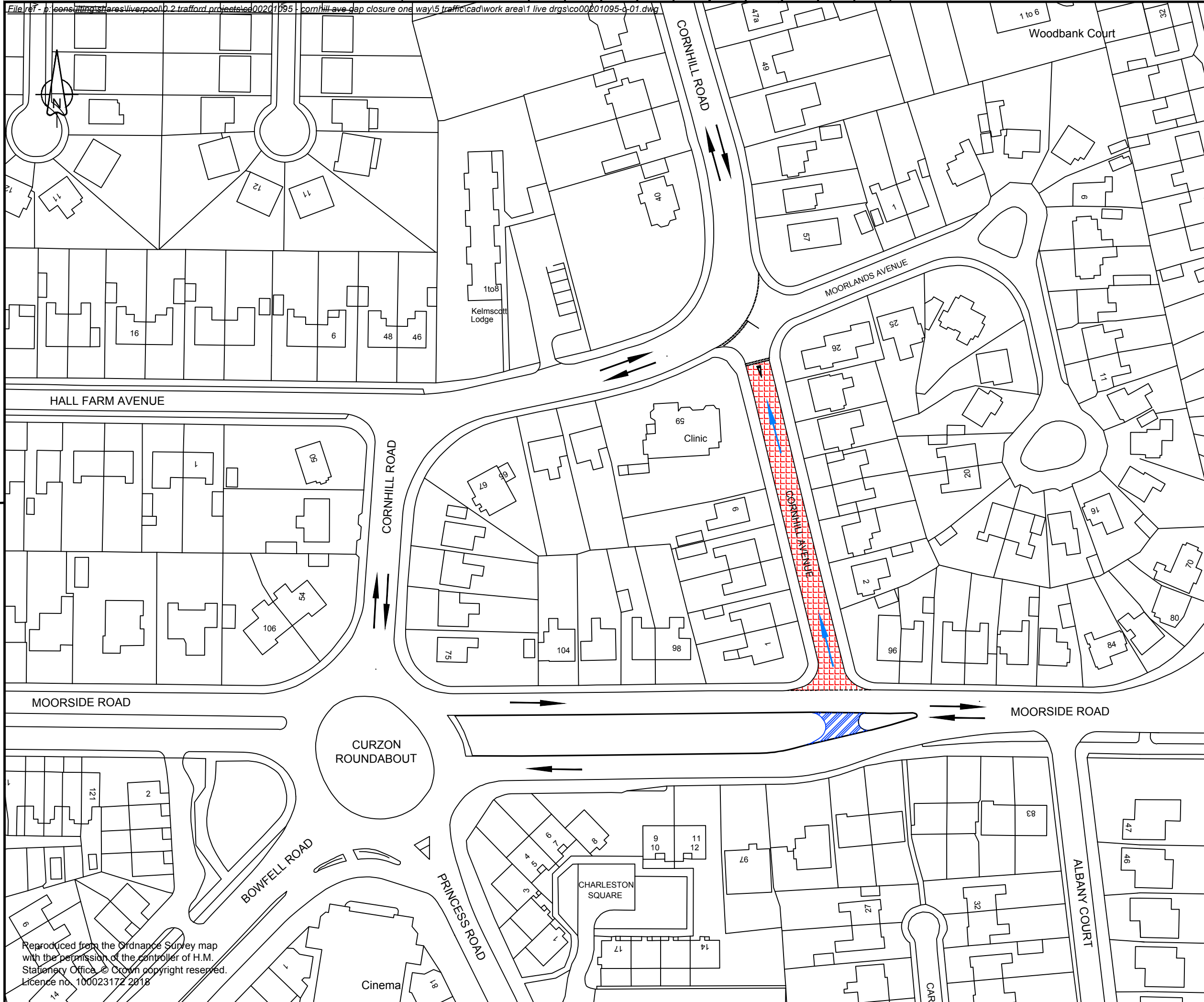
<b>Road</b>	<b>From</b>	<b>To</b>	<b>Direction of traffic</b>
Cornhill Avenue, Urmston	Its junction with Moorside Road	Its junction with Moorlands Avenue	In that direction (a northerly direction)

The Order will come into operation on 19<sup>th</sup> April 2019 and a copy, together with a map, showing the length of road to which it relates, may be inspected at Urmston Library information desk, during the normal opening hours, and can be viewed on-line at: [www.trafford.gov.uk/trafficregulationorders](http://www.trafford.gov.uk/trafficregulationorders)




If you wish to question the validity of the Order or any provisions contained in it on the grounds that it is not within the powers contained in the Road Traffic Regulation Act 1984, or that any requirement of that Act, or of any instrument made under it, has not been complied with in relation to the Order, you may, within six weeks from 18<sup>th</sup> April 2019 apply to the High Court for that purpose.

Dated: 18<sup>th</sup> April 2019

One Trafford/Trafford Council,  
Traffic Section,  
Tatton House,  
Caldey Road,  
Manchester Road,  
M23 9LF



**Key**

-  Existing gap to be permanently closed
-  Existing traffic flow to remain
-  Proposed one way traffic flow

A	Curzon roundabout name added	OB	SS	11.12.2017
Rev	Revision details	Chkd	Appd	Date
Designed: SP		Date: 06/12/16		
Drawn: KD		Date: 09/12/16		
Checked: SP		Date: 12/12/16		
Approved: SS		Date: 13/12/16		



Project Name  
**Cornhill Avenue, Urmston**

Drawing Title  
**Proposed One Way Traffic Flow / Gap Closure TMU Report**

Original Drg Size : A3 Scale : NTS  
Dimensions : -

Drawing Status  
**CONSULTATION**

Suitability  
Inf

Drawing No  
**CO00201095-C-01**

Revision  
A

Reproduced from the Ordnance Survey map with the permission of the controller of H.M. Stationery Office. © Crown copyright reserved. Licence no. 100023172 2018

## **SATEMENT OF REASONS**

The council has received a number of complaints concerning road safety along Cornhill Avenue, particularly in relation to the use of the road as a short-cut between Moorside Road and Cornhill Road. It is proposed to introduce a one way Traffic Regulation Order running in a northerly direction on Cornhill Avenue from its junction with Moorside Road. It is also proposed to permanently close the central reservation gap on Moorside Road to prevent the unnecessary use of Cornhill Avenue as a cut-through, enforcing the new one way traffic Order and encouraging traffic to use a more suitable alternative route.