

BOROUGH OF TRAFFORD (PROHIBITION OF WAITING AND LOADING AND PROVISION OF PARKING) ORDER 2001 (AMENDMENT NO 219) ORDER 2017

NOTICE IS HEREBY GIVEN that Trafford Borough Council proposes to make an Order under the Road Traffic Regulation Act 1984.

The effect of the Order will be to amend the Borough of Trafford (Prohibition of Waiting and Loading and Provision of Parking) Order 2001, as amended, (“the 2001 Order”) by the introduction or removal of the following provisions:

- | | | | |
|----|--|--------|----|
| a) | No Waiting ‘At Any Time’ | Code - | 7A |
| b) | School Keep Clear, No stopping Mon - Fri 8am - 5pm | Code - | SS |

on the lengths of roads specified in Schedules 1a and 1b hereto, by the addition, to the Schedule to the 2001 Order, of the lengths of road specified in Schedules 1a and 1b below.

SCHEDULE 1a – PROPOSED

Street	Side	From	To	Code
Taylor Road, Altrincham	North	A Point 93 metres west of its junction with Stokoe Avenue	A point 81 metres west of its junction with Stokoe Avenue	7A
Taylor Road, Altrincham	North	A point 81 metres west of its junction with Stokoe Avenue	A point 43 metres west of its junction with Stokoe Avenue	SS
Taylor Road, Altrincham	North	A point 37 metres west of its junction with Stokoe Avenue	A point 11 metres west of its junction with Stokoe Avenue	SS
Taylor Road, Altrincham	North	A point 11 metres west of its junction with Stokoe Avenue	Its junction with Stokoe Avenue	7A
Taylor Road, Altrincham	North	Its junction with Stokoe Avenue	A point 18 metres east of its junction with Stokoe Avenue	7A
Stokoe Avenue, Altrincham	West	Its junction with Taylor Road	A point 16 metres north of its junction with Taylor Road	7A
Stokoe Avenue, Altrincham	West	A point 16 metres north of its junction with Taylor Road	A point 60 metres north of its junction with Taylor Road	SS
Stokoe Avenue, Altrincham	West	A point 60 metres north of its junction with Taylor Road	A point 98 metres north of its junction with Taylor Road	7A
Stokoe Avenue, Altrincham	East	A point 15 metres north of its junction with Taylor Road	Its junction with Taylor Road	7A
Taylor Road, Altrincham	South	A point 13 metres west of its junction with Hillcroft Road	Its junction with Hillcroft Road	7A
Hillcroft Road, Altrincham	West	Its junction with Taylor Road	A point 24 metres south of its junction with Taylor Road	7A
Hillcroft Road, Altrincham	East	A point 24 metres south of its junction with Taylor Road	Its junction with Taylor Road	7A
Taylor Road, Altrincham	South	A point 20 metres east of its junction with Hillcroft Road	Its junction with Hillcroft Road	7A
Hillcroft Road, Altrincham	West	Its junction with Taylor Road	A point 24 metres south of its junction with Taylor Road	7A

SCHEDULE 1b – PROPOSED

Street	Side	From	To	Code
Hawthorn Avenue, Urmston	Both	Its junction with Stretford Road	A point 10 metres south of its junction with Stretford Road	7A
Scholfield Avenue, Urmston	Both	Its junction with Stretford Road	A point 10 metres south of its junction with Stretford Road	7A
Stretford Road, Urmston	North	A point 15 metres west of its junction with Turner Drive	A point 10 metres east of its junction with Turner Drive	7A
Stretford Road, Urmston	South	A point 10 metres west of its junction with Scholfield Avenue	A point 10 metres east of its junction with Scholfield Avenue	7A
Stretford Road, Urmston	South	A point 17 metres west of its junction with Westwood Avenue	A point 15 metres east of its junction with Westwood Avenue	7A
Stretford Road, Urmston	South	A point 10 metres west of its junction with Hawthorn Avenue	A point 10 metres east of its junction with Hawthorn Avenue	7A

Turner Drive, Urmston	Both	Its junction with Stretford Road	A point 10 metres north of its junction with Stretford Road	7A
Westwood Avenue, Urmston	Both	Its junction with Stretford Road	A point 10 metres south of its junction with Stretford Road	7A

A copy of the Draft Order, together with statements of reasons may be inspected at Altrincham Access Trafford, Pott Street, Altrincham and at Urmston Library Information Desk during their normal opening hours. The Notice and plans can also be viewed on-line at: www.trafford.gov.uk/trafficregulationorders

Any objections to the proposals, together with the grounds on which they are made, should be sent, in writing, to the address below or by e-mail to traffordtraffic@amey.co.uk by 23rd May 2019.

Dated:

One Trafford/Trafford Council,
Traffic Section,
Tatton House,
Caldey Road,
Manchester,
M23 9LF

Abbreviated for papers

BOROUGH OF TRAFFORD (PROHIBITION OF WAITING AND LOADING AND PROVISION OF PARKING) ORDER 2001 (AMENDMENT NO 219) ORDER 201?

NOTICE IS HEREBY GIVEN that Trafford Borough Council proposes to make an Order under the Road Traffic Regulation Act 1984.

The effect of the Order will be to amend the Borough of Trafford (Prohibition of Waiting and Loading and Provision of Parking) Order 2001, as amended, ("the 2001 Order") by the introduction of restrictions on lengths of Taylor Road, Stokoe Avenue and Hillcroft Road, Altrincham, Hawthorn Avenue, Scholfield Avenue, Stretford Road, Turner Drive and Westwood Avenue, Urmston.

A copy of the Draft Order, together with statements of reasons may be inspected at Altrincham Access Trafford, Pott Street, Altrincham and at Urmston Library Information Desk during their normal opening hours. The Notice and plans can also be viewed on-line at: www.trafford.gov.uk/trafficregulationorders

Any objections to the proposals, together with the grounds on which they are made, should be sent, in writing, to the address below or by e-mail to traffordtraffic@amey.co.uk by 23rd May 2019.

Dated: 2nd May 2019

One Trafford/Trafford Council, Traffic Section, Tatton House, Caldey Road, Manchester, M23 9LF

STATEMENT OF REASONS

Oldfield Brow primary school is located on Taylor Road, Altrincham, with its car park entrance located on Stokoe Avenue.

'School keep clear' markings (No stopping, Monday to Friday, 8am to 5pm), were installed at the Taylor Road and Stokoe Avenue school entrances and an advisory 'disabled persons' parking bay was also installed in front of the school on Taylor Road between the two 'school keep clear' markings.

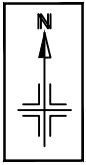
Traffic Engineers have made several site visits to the area to ascertain the level of traffic and parking. The visits were carried out at various times of the day, particularly targeting the start and finish of the school day.

It is proposed to introduce a Traffic Regulation Order to introduce waiting restrictions in the area to promote road safety for school children and local residents

Statement of reasons

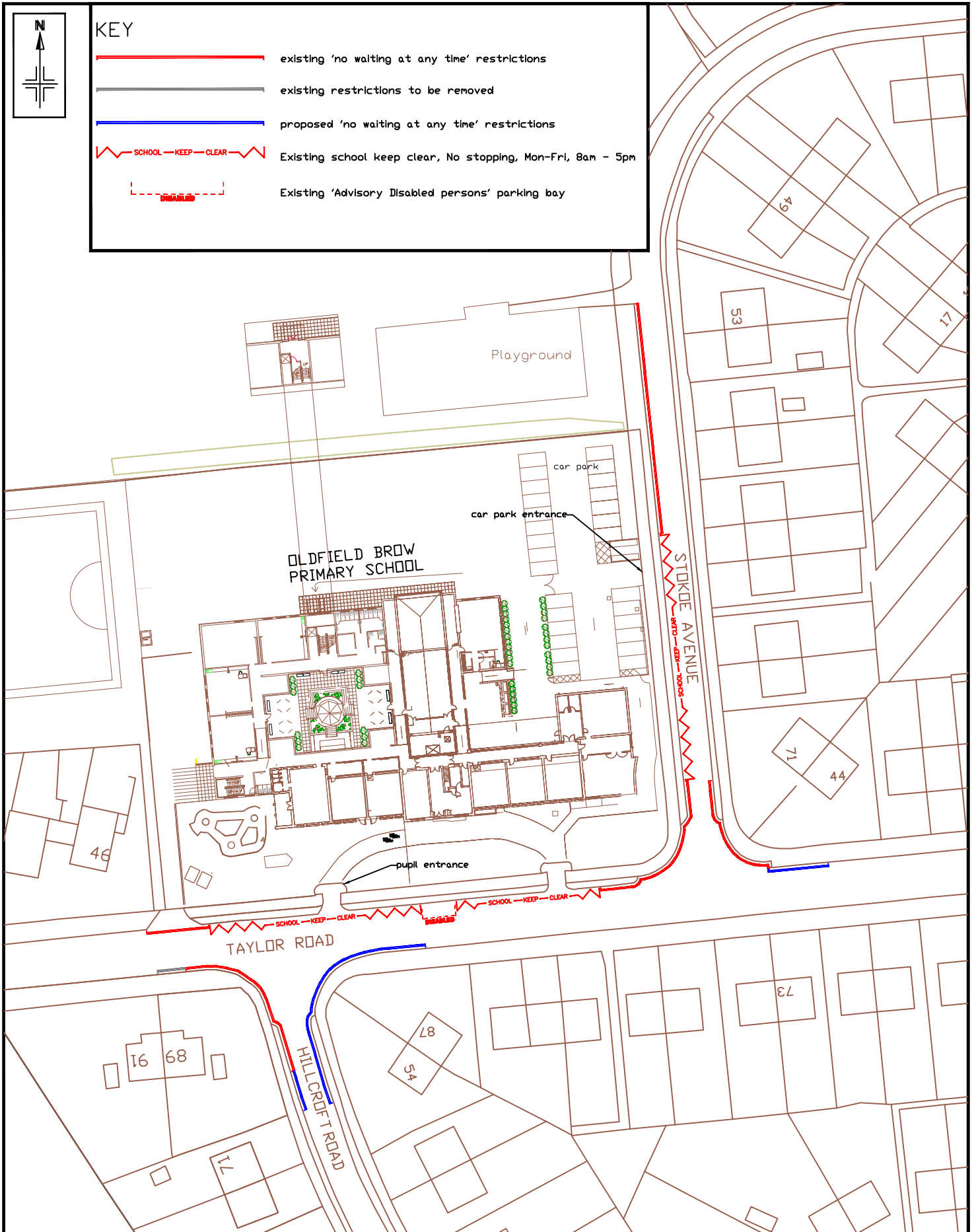
The Council has received several requests for consideration to be given to introduce waiting restrictions at the junctions of Turner Drive/Stretford Road, Westwood Avenue/Stretford Road and Hawthorn Avenue/Stretford Road, Urmston. Residents have expressed concerns regarding inconsiderate parking which reduces visibility for vehicles exiting the cul-de-sacs onto Stretford Road. Furthermore, there are reported obstruction issues due to double parking on the junctions of these narrow roads. This parking has been primarily linked to non-residents who visit the Bus Stop café, which is located at the junction of Westwood Avenue and Stretford Road.

Following investigations by Traffic Engineers, an informal consultation exercise proposing waiting restrictions was carried out with frontages in the immediate locality. This report therefore formally proposes the introduction of 'No waiting at any time' restrictions at these junctions and at the junction of Scholfield Avenue/Stretford Road; to promote driver visibility and deter obstructive parking.



KEY

- existing 'no waiting at any time' restrictions
- existing restrictions to be removed
- proposed 'no waiting at any time' restrictions
- - - SCHOOL - - - KEEP - - - CLEAR - - - Existing school keep clear, No stopping, Mon-Fri, 8am - 5pm
- - - Existing 'Advisory Disabled persons' parking bay



Reproduced from the Ordnance Survey mapping with the permission of the Controller of Her Majesty's Stationery Office © Crown copyright. Unauthorised reproduction infringes Crown copyright and may lead to prosecution or civil proceedings. Trafford Borough Council OS Licence No. 100023172 2017

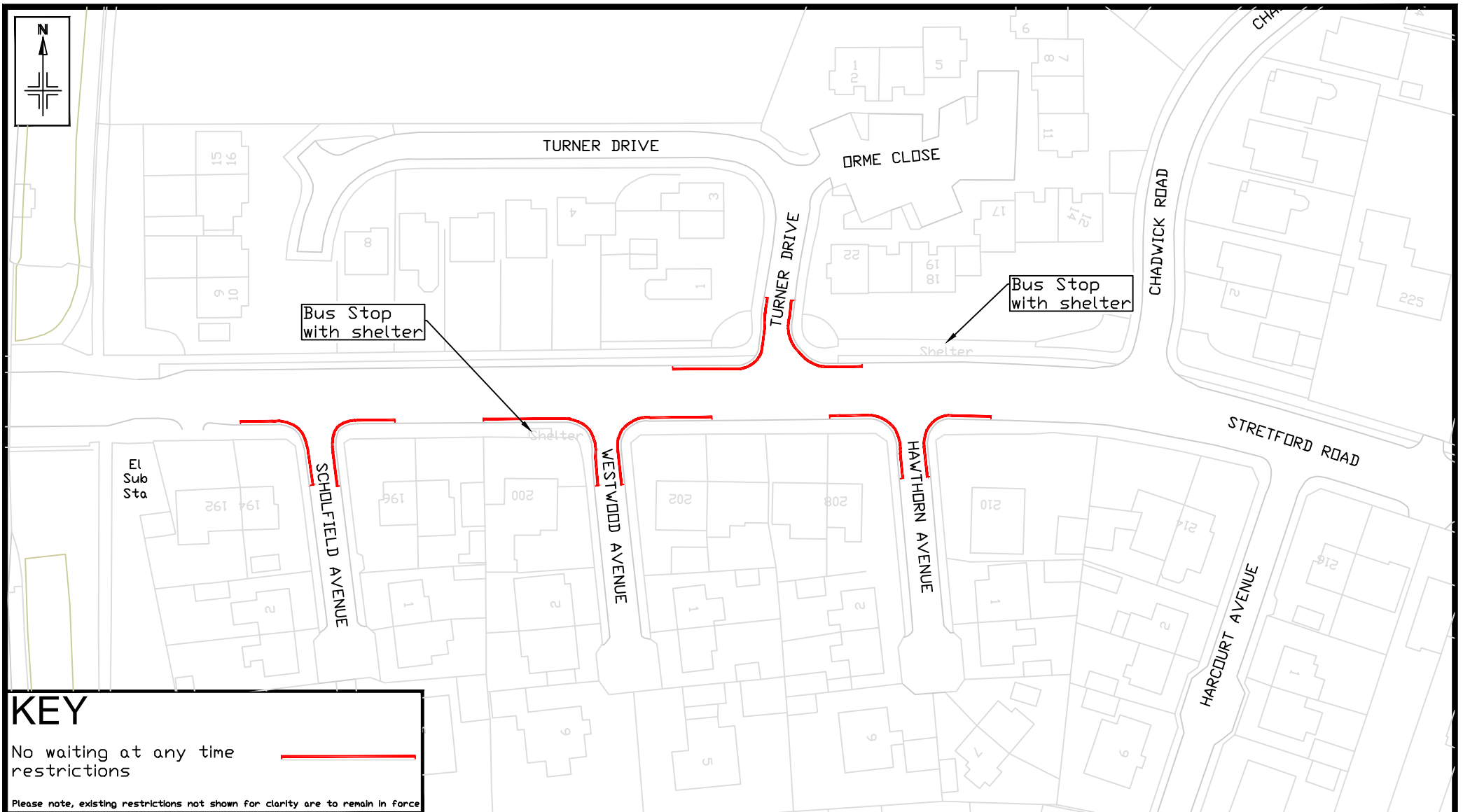
Notes:
No Dimensions to be scaled from this drawing. All Dimensions are to be checked on site.

A	Mar 18	Amended Taylor road/Hillcroft Road junction from School keep clear to no waiting at any time restrictions	BV	NN.	ST.
REV.	DATE	REVISION DETAILS	DRAWN	CHECKED	APPROVED


PROJECT & TITLE
Taylor Road area, Altrincham
Oldfield Brow Primary School
Proposed waiting restrictions



DRAWN BV	CHECKED NN	APPROVED ST
SCALE nts@A4	DRAWING NO. E8991-02	REVISION
DATE March 19		
FILE PATH	R:\BUE\Environment\Bull Environment\Traffic & Transportation\FILES - Schemes\Oldfield Brow School TR06\TMJ Drawings	



KEY

No waiting at any time restrictions 

Please note, existing restrictions not shown for clarity are to remain in force

Reproduced from the Ordnance Survey mapping with the permission of the Controller of Her Majesty's Stationary Office © Crown copyright. Unauthorised reproduction infringes Crown copyright and may lead to prosecution or civil proceedings. One Trafford Partnership OS Licence No. 100023172 2018

Notes: No Dimensions to be scaled from this drawing. All Dimensions are to be checked on site.

REV.	DATE	REVISION DETAILS	DRAWN	CHECKED	APPROVED
			NN	PB	ST

PROJECT & TITLE
 Westwood Ave/Turner Dr/Hawthorn Ave/Scholfield Ave
 Formal Consultation
 Proposed Junction Protection Markings

ONE TRAFFORD Excellence Investment Efficiency

TRAFFORD COUNCIL working with amey

DRAWN NN	CHECKED PB	APPROVED ST	REVISION
SCALE nts@A4	DRAWING NO. E9018-01-F		-
DATE Feb '19	FILE PATH		
Work Areas/Traffic & Transportation/01 Capital Projects/TRO Works Programme/Westwood Avenue-Turner Drive NN03 AutoCAD/02 Work Area/Live Drgs			