

BOROUGH OF TRAFFORD (PROHIBITION OF WAITING AND LOADING AND PROVISION OF PARKING) ORDER 2001 (AMENDMENT NO 218)(PART A) ORDER 2019

NOTICE IS HEREBY GIVEN that Trafford Borough Council has made an Order under the Road Traffic Regulation Act 1984.

The effect of the Order will be to amend the Borough of Trafford (Prohibition of Waiting and Loading and Provision of Parking) Order 2001, as amended, ("the 2001 Order") by the introduction or removal of the following provisions:

- a) No Waiting 'At Any Time' Code - 7A
b) Disabled Badge Holders Code - Dis

on the lengths of roads specified in Schedules 1 and 2 hereto by the addition, to the Schedule to the 2001 Order, of the lengths of roads specified in Schedule 1 below and by the removal, from the Schedule to the 2001 Order, of the length of road specified in Schedule 2 below.

Schedule 1 - Proposed

Street	Side	From	To	Code
Vicarage Lane, Bowdon	West	A point 12 metres south of its junction with The Lymes.	Its junction with The Lymes.	7A
The Lymes, Bowdon	South	Its junction with Vicarage Lane.	A point 31 metres west of its junction with Vicarage Lane.	7A
The Lymes, Bowdon	North	A point 27 metres west of its junction with Vicarage Lane.	Its junction with Vicarage Lane.	7A
Vicarage Lane, Bowdon	West	Its junction with The Lymes.	A point 5 metres north of its junction with The Lymes.	7A

Schedule 2 - Revoked

Street	Side	From	To	Code
Firwood Avenue, Urmston	west	a point 219 metres north of its junction with Stretford Road	a point 213 metres north of its junction with Stretford Road	Dis

The proposals for Wilson Street, Stretford that were advertised at the same time as the above have been abandoned and the proposals for Wood Lane, Partington, Flixton Road, Ambleside Road and Western Road, Urmston, which were advertised at the same time as the above, will be the subject of a future part order or abandoned.

The Order will come into operation on 3rd May 2019, and a copy, together with a map showing the lengths of road to which it relates may be inspected at Stretford and Urmston Libraries – Information Desks during their normal opening hours and online at: www.trafford.gov.uk/trafficregulationorders

If you wish to question the validity of the Order or any provision contained in it on the grounds that it is not within the powers contained in the Road Traffic Regulation Act 1984, or that any requirement of that Act or of any instrument made under it has not been complied with in relation to the Order you may, within six weeks from 2nd May 2019 apply to the High Court for that purpose.

Dated: 2nd May 2019

One Trafford/Trafford Council,
Traffic Section,
Tatton House,
Caldey Road,
Manchester,
M23 9LF

Abbreviated fpr papers

BOROUGH OF TRAFFORD (PROHIBITION OF WAITING AND LOADING AND PROVISION OF PARKING) ORDER 2001 (AMENDMENT NO 218)(PART A) ORDER 2019

NOTICE IS HEREBY GIVEN that Trafford Borough Council has made an Order under the Road Traffic Regulation Act 1984.

The effect of the Order will be to amend the Borough of Trafford (Prohibition of Waiting and Loading and Provision of Parking) Order 2001, as amended, (“the 2001 Order”) by the introduction of restrictions on Vicarage Lane and The Lymes, Bowdon and removal of restrictions on Firwood Avenue, Urmston.

The proposals for Wilson Street, Stretford that were advertised at the same time as the above have been abandoned and the proposals for Wood Lane, Partington, Flixton Road, Ambleside Road and Western Road, Urmston, which were advertised at the same time as the above, will be the subject of a future part order or abandoned.

The Order will come into operation on 3rd May 2019, and a copy, together with a map showing the lengths of road to which it relates may be inspected at Stretford and Urmston Libraries – Information Desks during their normal opening hours and online at: www.trafford.gov.uk/trafficregulationorders

If you wish to question the validity of the Order or any provision contained in it on the grounds that it is not within the powers contained in the Road Traffic Regulation Act 1984, or that any requirement of that Act or of any instrument made under it has not been complied with in relation to the Order you may, within six weeks from 2nd May 2019 apply to the High Court for that purpose.

Dated: 2nd May 2019

One Trafford/Trafford Council, Traffic Section, Tatton House, Caldey Road, Manchester, M23 9LF

STATEMENT OF REASONS

A disabled parking space was introduced on Firwood Avenue, Urmston at the request of a disabled resident, however, the person for whom the bay was introduced has sadly passed away and the house has been sold. A requested has been received for the bay to be removed.

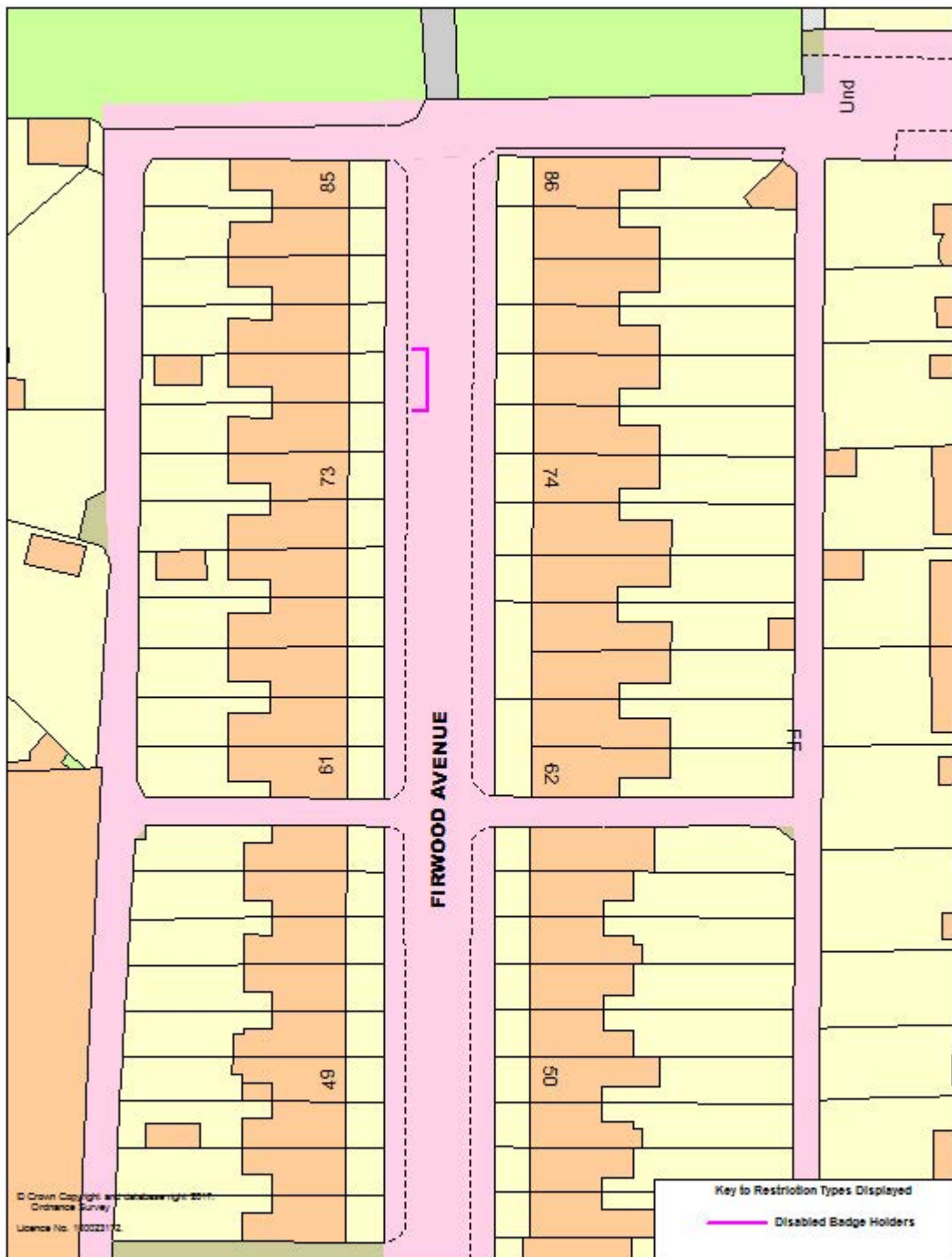
The disabled persons' bay is mandatory and, as such, requires an amendment to the Traffic Order, however, it is proposed to remove the lining as soon as possible to allow visitors and other residents to park in that space. There is no signing in evidence at the site.

STATEMENT OF REASONS

The council has received requests for consideration to be given to the introduction of waiting restrictions on Vicarage Lane, Bowdon, at its junction with The Lymes. Engineers have visited the location on several occasions and have found that inconsiderate parking is taking place at this junction.

The parking is attributed to traffic generators such as the Co-operative store, which is located at the junction of Vicarage Lane and The Lymes, and the other shops located on Vicarage Lane.

To address the concerns it is proposed to introduce 'No Waiting at Any Time' restriction at the junction of Vicarage Lane and The Lymes.



© Crown Copyright and Ordnance Survey
 Licence No. 10022172

Key to Restriction Types Displayed

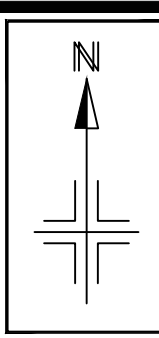
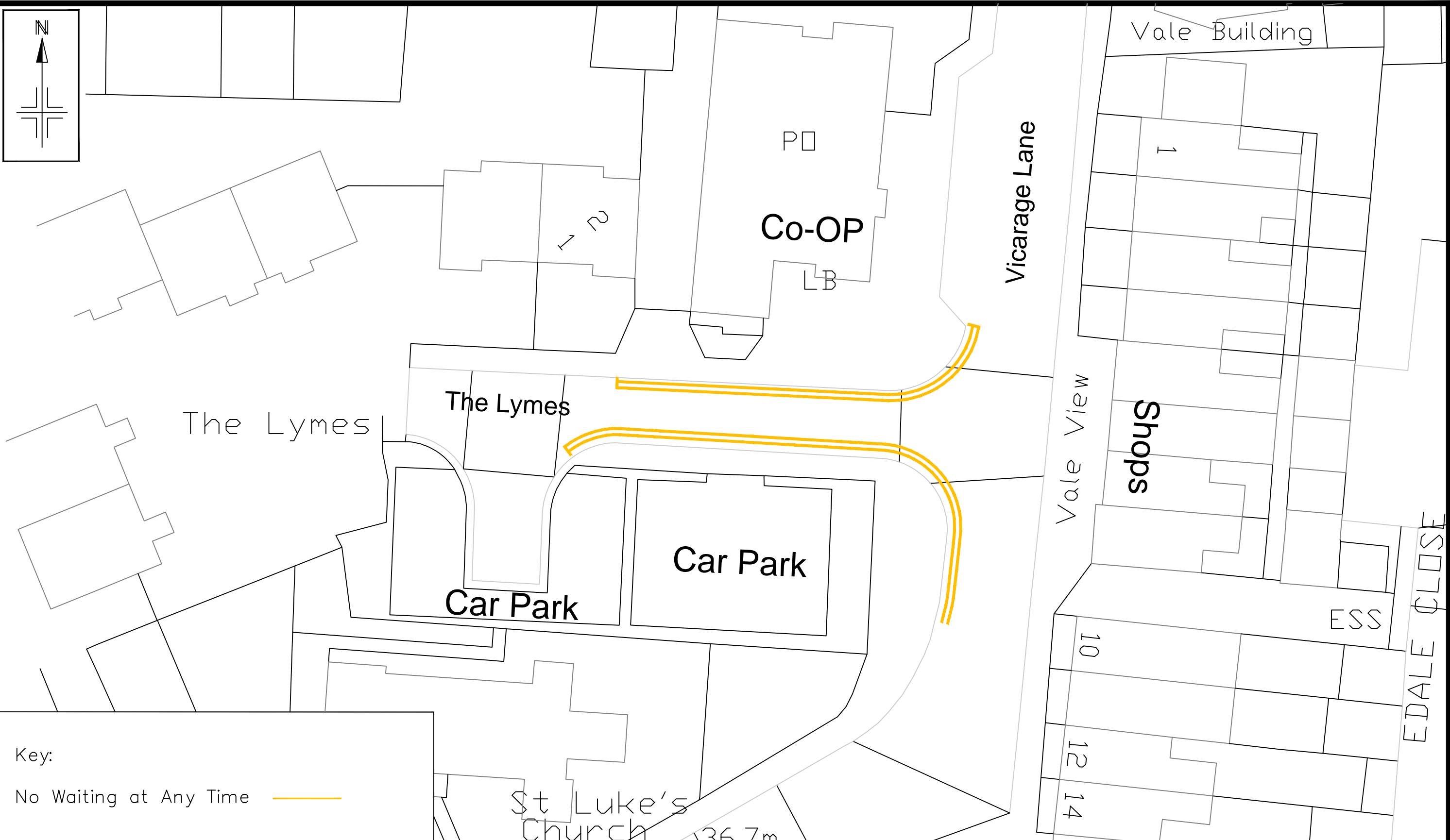
— Disabled Badge Holders

ONE Local Authority
TRAFFORD



Firwood Avenue, Urmston proposed removal of disabled bay

SCALE	1 : 500
DATE	16/01/2019
DRAWING No.	
DRAWN BY	



Key:
 No Waiting at Any Time ———

Reproduced from the Ordnance Survey mapping with the permission of the Controller of Her Majesty's Stationery Office © Crown copyright. Unauthorised reproduction infringes Crown copyright and may lead to prosecution or civil proceedings. Trafford Borough Council OS Licence No. 100023172 2017

Notes: No Dimensions to be scaled from this drawing. All Dimensions are to be checked on site.

REV.	DATE	REVISION DETAILS	DRAWN	CHECKED	APPROVED

PROJECT & TITLE
Vicarage Lane, Bowdon
Proposed Waiting Restrictions
Location Plan



DRAWN BV	CHECKED NN	APPROVED ST
SCALE 1:100	DRAWING NO. E9023-01	REVISION -
DATE Jan 19		
FILE PATH L:\00 Work Areas\Traffic & Transportation\01 Capital Projects\TRO Works Programme\Flixton road - Western Road BV\03 Drawing\02 Work Area\Live Drgs		