

BOROUGH OF TRAFFORD (PROHIBITION OF WAITING AND LOADING AND PROVISION OF PARKING) ORDER 2001 (AMENDMENT NO 219) ORDER 2019

NOTICE IS HEREBY GIVEN that Trafford Borough Council has made an Order under the Road Traffic Regulation Act 1984.

The effect of the Order will be to amend the Borough of Trafford (Prohibition of Waiting and Loading and Provision of Parking) Order 2001, as amended, ("the 2001 Order") by the introduction or removal of the following provisions:

- | | | | |
|----|--|--------|----|
| a) | No Waiting 'At Any Time' | Code - | 7A |
| b) | School Keep Clear, No stopping Mon - Fri 8am - 5pm | Code - | SS |

on the lengths of roads specified in Schedules 1a and 1b hereto by the addition, to the Schedule to the 2001 Order, of the length of road specified in Schedules 1a and 1b below.

SCHEDULE 1a – PROPOSED

Street	Side	From	To	Code
Taylor Road, Altrincham	North	A point 93 metres west of its junction with Stokoe Avenue	A point 81 metres west of its junction with Stokoe Avenue	7A
Taylor Road, Altrincham	North	A point 81 metres west of its junction with Stokoe Avenue	A point 43 metres west of its junction with Stokoe Avenue	SS
Taylor Road, Altrincham	North	A point 37 metres west of its junction with Stokoe Avenue	A point 11 metres west of its junction with Stokoe Avenue	SS
Taylor Road, Altrincham	North	A point 11 metres west of its junction with Stokoe Avenue	Its junction with Stokoe Avenue	7A
Taylor Road, Altrincham	North	Its junction with Stokoe Avenue	A point 18 metres east of its junction with Stokoe Avenue	7A
Stokoe Avenue, Altrincham	West	Its junction with Taylor Road	A point 16 metres north of its junction with Taylor Road	7A
Stokoe Avenue, Altrincham	West	A point 16 metres north of its junction with Taylor Road	A point 60 metres north of its junction with Taylor Road	SS
Stokoe Avenue, Altrincham	West	A point 60 metres north of its junction with Taylor Road	A point 98 metres north of its junction with Taylor Road	7A
Stokoe Avenue, Altrincham	East	A point 15 metres north of its junction with Taylor Road	Its junction with Taylor Road	7A
Taylor Road, Altrincham	South	A point 13 metres west of its junction with Hillcroft Road	Its junction with Hillcroft Road	7A
Hillcroft Road, Altrincham	West	Its junction with Taylor Road	A point 24 metres south of its junction with Taylor Road	7A
Hillcroft Road, Altrincham	East	A point 24 metres south of its junction with Taylor Road	Its junction with Taylor Road	7A
Taylor Road, Altrincham	South	A point 20 metres east of its junction with Hillcroft Road	Its junction with Hillcroft Road	7A

SCHEDULE 1b – PROPOSED

Street	Side	From	To	Code
Hawthorn Avenue, Urmston	Both	Its junction with Stretford Road	A point 10 metres south of its junction with Stretford Road	7A
Scholfield Avenue, Urmston	Both	Its junction with Stretford Road	A point 10 metres south of its junction with Stretford Road	7A
Stretford Road, Urmston	North	A point 15 metres west of its junction with Turner Drive	A point 10 metres east of its junction with Turner Drive	7A
Stretford Road, Urmston	South	A point 10 metres west of its junction with Scholfield Avenue	A point 10 metres east of its junction with Scholfield Avenue	7A
Stretford Road, Urmston	South	A point 17 metres west of its junction with Westwood Avenue	A point 15 metres east of its junction with Westwood Avenue	7A
Stretford Road, Urmston	South	A point 10 metres west of its junction with Hawthorn Avenue	A point 10 metres east of its junction with Hawthorn Avenue	7A
Turner Drive, Urmston	Both	Its junction with Stretford Road	A point 10 metres north of its junction with Stretford Road	7A
Westwood Avenue, Urmston	Both	Its junction with Stretford Road	A point 10 metres south of its junction with Stretford Road	7A

The Order will come into operation on 2nd August 2019, and a copy, together with a map showing the lengths of road to which it relates may be inspected at Altrincham Access Trafford, Pott Street, Altrincham and Urmston Library during their normal opening hours and online at: www.trafford.gov.uk/trafficregulationorders

If you wish to question the validity of the Order or any provision contained in it on the grounds that it is not within the powers contained in the Road Traffic Regulation Act 1984, or that any requirement of that Act or of any instrument made under it has not been complied with in relation to the Order you may, within six weeks from 1st August 2019 apply to the High Court for that purpose.

Dated: 1st August 2019

One Trafford/Trafford Council,
Traffic Section,
Tatton House,
Caldey Road,
Manchester,
M23 9LF

**BOROUGH OF TRAFFORD (PROHIBITION OF WAITING AND LOADING AND PROVISION OF PARKING)
ORDER 2001 (AMENDMENT NO 219) ORDER 2019**

NOTICE IS HEREBY GIVEN that Trafford Borough Council has made an Order under the Road Traffic Regulation Act 1984.

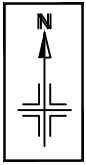
The effect of the Order will be to amend the Borough of Trafford (Prohibition of Waiting and Loading and Provision of Parking) Order 2001, as amended, (“the 2001 Order”) by the introduction or removal of restrictions on lengths of Taylor Road, Stokoe Avenue and Hillcrest Road, Altrincham and Turner Drive, Westwood Avenue, Hawthorn Avenue, Scholfield Avenue and Stretford Road, Urmston

The Order will come into operation on 2nd August 2019, and a copy, together with a map showing the lengths of road to which it relates may be inspected at Altrincham Access Trafford, Pott Street, Altrincham and Urmston Library during their normal opening hours and online at: www.trafford.gov.uk/trafficregulationorders

If you wish to question the validity of the Order or any provision contained in it on the grounds that it is not within the powers contained in the Road Traffic Regulation Act 1984, or that any requirement of that Act or of any instrument made under it has not been complied with in relation to the Order you may, within six weeks from 1st August 2019 apply to the High Court for that purpose.

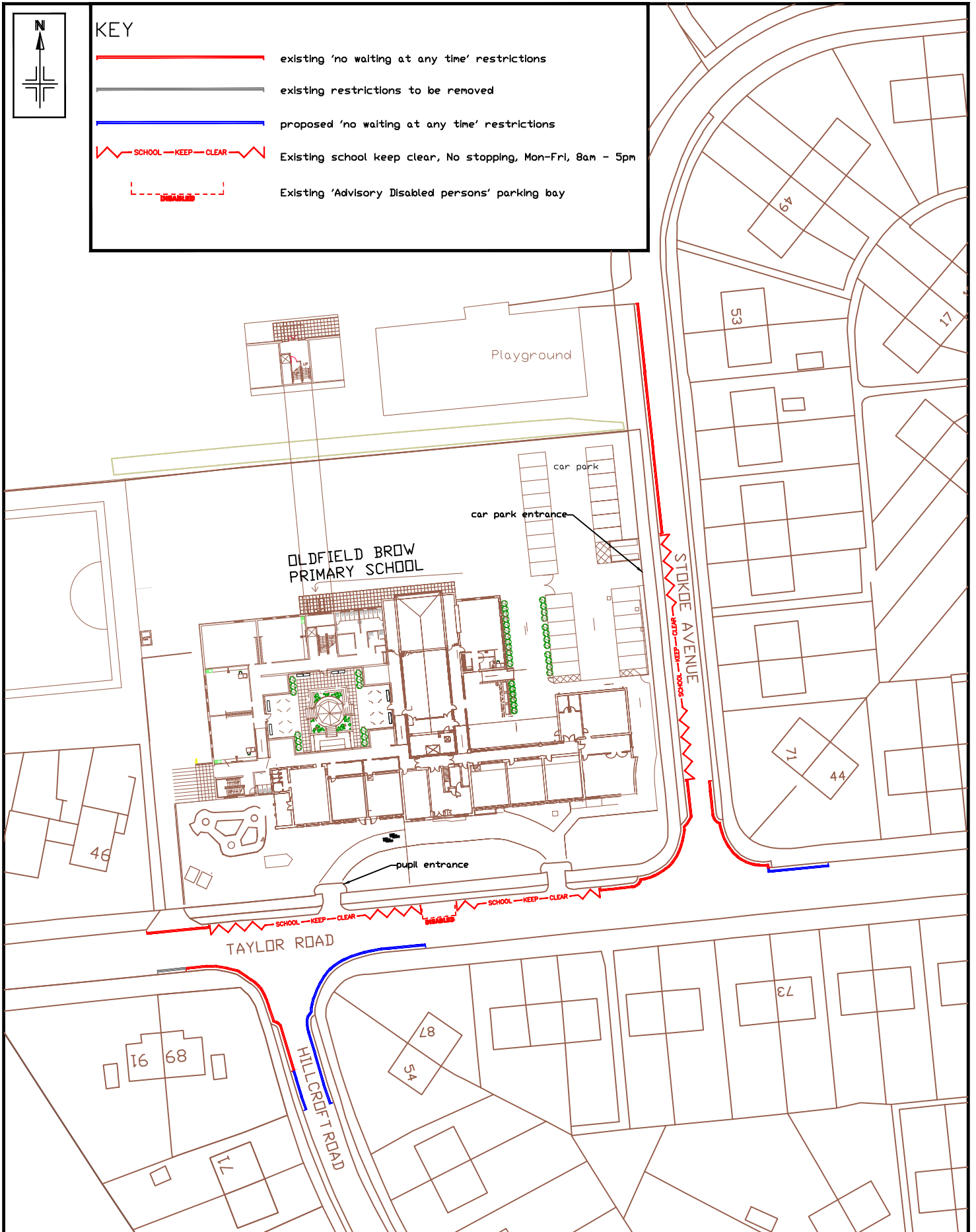
Dated: 1st August 2019

One Trafford/Trafford Council, Traffic Section, Tatton House, Caldey Road, Manchester, M23 9LF



KEY

- existing 'no waiting at any time' restrictions
- existing restrictions to be removed
- proposed 'no waiting at any time' restrictions
- - - SCHOOL - - - KEEP - - - CLEAR - - - Existing school keep clear, No stopping, Mon-Fri, 8am - 5pm
- - - Existing 'Advisory Disabled persons' parking bay



Reproduced from the Ordnance Survey mapping with the permission of the Controller of Her Majesty's Stationery Office © Crown copyright. Unauthorised reproduction infringes Crown copyright and may lead to prosecution or civil proceedings. Trafford Borough Council OS Licence No. 100023172 2017

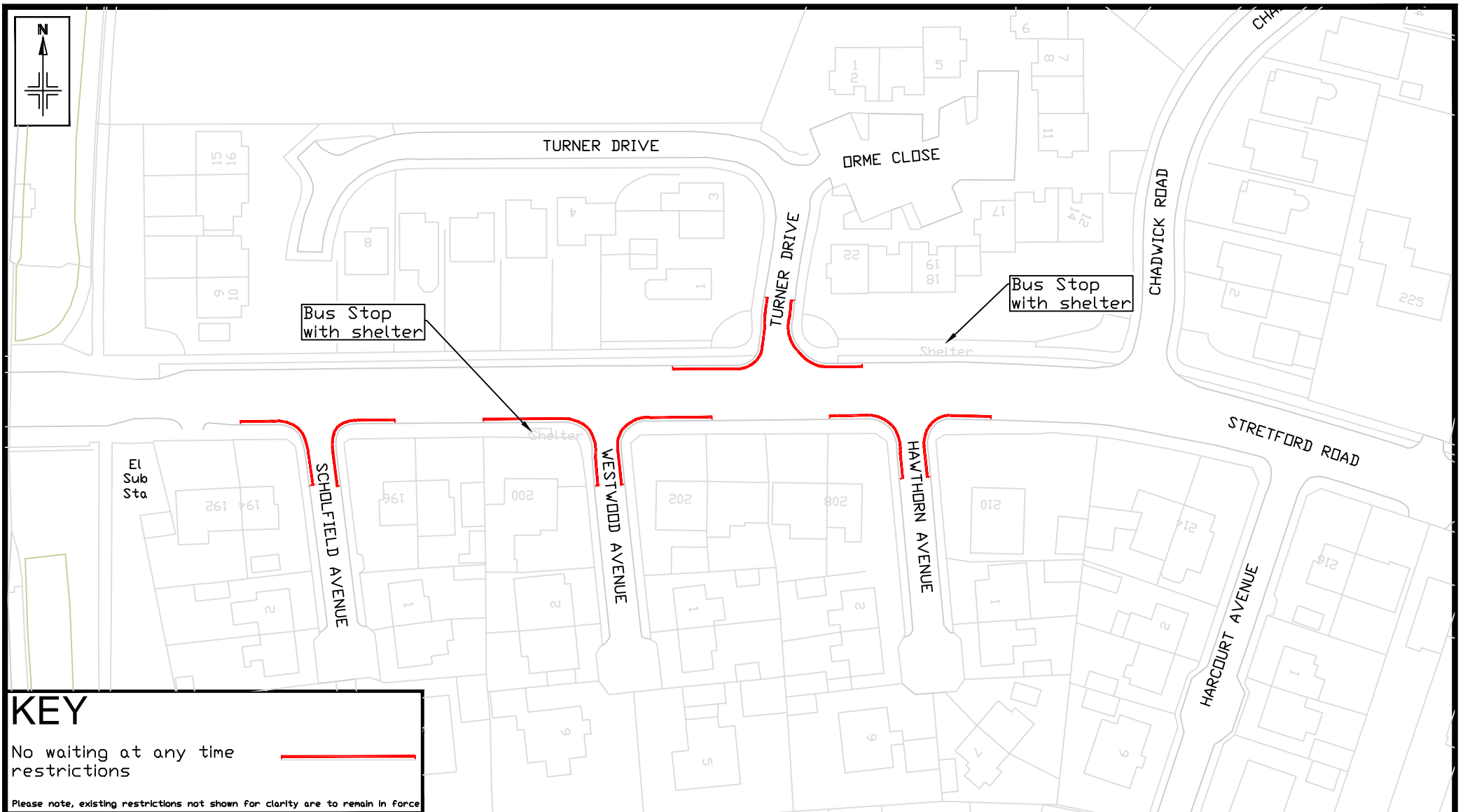
Notes:
No Dimensions to be scaled from this drawing. All Dimensions are to be checked on site.

A	Mar 18	Amended Taylor road/Hillcraeft Road junction from School keep clear to no waiting at any time restrictions	BV	NN.	ST.
REV.	DATE	REVISION DETAILS	DRAWN	CHECKED	APPROVED

PROJECT & TITLE
Taylor Road area, Altrincham
Oldfield Brow Primary School
Proposed waiting restrictions



DRAWN BV	CHECKED NN	APPROVED ST	
SCALE nts@A4	DRAWING NO. E8991-02		REVISION
DATE March 19			
FILE PATH	R:\BUE\Environment\Bult Environment\Traffic & Transportation\FILES - Schemes\Oldfield Brow School TR06\TMJ Drawings		



KEY

No waiting at any time restrictions ———

Please note, existing restrictions not shown for clarity are to remain in force

Reproduced from the Ordnance Survey mapping with the permission of the Controller of Her Majesty's Stationary Office © Crown copyright. Unauthorised reproduction infringes Crown copyright and may lead to prosecution or civil proceedings. One Trafford Partnership OS Licence No. 100023172 2018

Notes: No Dimensions to be scaled from this drawing. All Dimensions are to be checked on site.

REV.	DATE	REVISION DETAILS	DRAWN	CHECKED	APPROVED

PROJECT & TITLE
 Westwood Ave/Turner Dr/Hawthorn Ave/Scholfield Ave
 Formal Consultation
 Proposed Junction Protection Markings

DRAWN NN	CHECKED PB	APPROVED ST
SCALE nts@A4	DRAWING NO. E9018-01-F	REVISION -
DATE Feb '19	FILE PATH Work Areas/Traffic & Transportation/01 Capital Projects/TRO Works Programme/Westwood Avenue-Turner Drive NN03 AutoCAD/02 Work Area/Live Drgs	