

**ROAD TRAFFIC REGULATION ACT 1984****BOROUGH OF TRAFFORD PROHIBITION OF WAITING AND LOADING AND PROVISION OF PARKING) ORDER 2001 (AMENDMENT NO 221)(TEMPORARY) ORDER 2019**

**NOTICE IS HEREBY GIVEN** that, owing to the likelihood of danger and in order provide a disabled persons' parking space and alternative business permit holder parking spaces for the duration of the Brown Street Car Park, Hale redevelopment/construction works, Trafford Borough Council intends, not less than seven days from the date of this notice, to make an Order the effect of which will be to create a disabled persons' parking space and resident permit 'T' holder / business permit 'TT' holder parking spaces as follows:-

**Name of road affected: Ashley Road (North – South arm), Hale**

**Schedule 1a: Proposed - Disabled Badge Holder Parking Only at any time**

Road	Side	Extent
Ashley Road (North – South Arm), Hale	East	From a point 18 metres south of its junction with Brown Street to a point 24 metres south of its junction with Brown Street

**Schedule 1b: Proposed - Limited Waiting 2 hours No Return 2 hours, Mon – Sat, 8am – 8pm Except permit 'T' holders**

Road	Side	Extent
Ashley Road (North – South Arm), Hale	East	From a point 24 metres south of its junction with Brown Street to a point 22 metres north of its junction with Ashley Road main carriageway

**Schedule 2a – To be temporarily suspended: Limited Waiting 2 hours No Return 2 hours, Mon – Sat, 8am – 8pm Except permit 'T' holders**

Road	Side	Extent
Ashley Road (North – South Arm), Hale	East	From a point 18 metres south of its junction with Brown Street to a point 22 metres north of its junction with Ashley Road main carriageway

**Name of roads affected: Armitage Road, Pownall Road and Rostherne Street, Altrincham**

**Schedule 1c: Proposed - Permit 'T' and 'TT' Holder Parking Only, Monday – Saturday, 8am – 8pm**

Road	Side	Extent
Armitage Road, Altrincham	West	From a point 94 metres south of its junction with Lloyd Street to a point 124 metres south of its junction with Lloyd Street
Pownall Road, Altrincham	North East	From a point 35 metres northwest of its junction with Lloyd Gardens to a point 15 metres northwest of its junction with Lloyd Gardens
Pownall Road, Altrincham	North East	From a point 29 metres southeast of its junction with Lloyd Gardens to a point 45 metres southeast of its junction with Lloyd Gardens
Pownall Road, Altrincham	South West	From a point 28 metres southeast of its junction with Rostherne Street to a point 43 metres southeast of its junction with Rostherne Street
Rostherne Street, Altrincham	North west	From a point 28 metres southwest of its junction with Pownall Road to a point 38 metres southwest of its junction with Pownall Road

**Schedule 1d: Proposed - No Waiting At Any Time**

Road	Side	Extent
Armitage Road, Altrincham	East	From its junction with Lloyd Street to its junction with Pownall Road
Armitage Road, Altrincham	West	From its junction with Lloyd Street to a point 94 metres south of its junction with Lloyd Street
Armitage Road, Altrincham	West	From a point 124 metres south of its junction with Lloyd Street to its junction with Pownall Road
Pownall Road, Altrincham	North East	From its junction with Armitage Road to a point 35 metres northwest of its junction with Lloyd Gardens
Pownall Road, Altrincham	North East	From a point 15 metres northwest of its junction with Lloyd Gardens to a point 29 metres southeast of its junction with Lloyd Gardens

Pownall Road, Altrincham	North East	From a point 45 metres southeast of its junction with Lloyd Gardens to the cul-de-sac end
Pownall Road, Altrincham	South West	From its junction with Armitage Road to a point 28 metres southeast of its junction with Rostherne Street
Pownall Road, Altrincham	South West	From a point 43 metres southeast of its junction with Rostherne Street to the cul-de-sac end
Rostherne Street, Altrincham	North west	From its junction with Pownall Road to a point 28 metres southwest of its junction with Pownall Road
Rostherne Street, Altrincham	North West	From a point 38 metres southwest of its junction with Pownall Road the cul-de-sac end
Rostherne Street, Altrincham	South East	From its junction with Pownall Road to the cul-de-sac end

**Schedule 2b – To be temporarily suspended: No Waiting At Any Time**

<b>Road</b>	<b>Side</b>	<b>Extent</b>
Armitage Road, Altrincham	Both	From its junction with Lloyd Street to its junction with Pownall Road
Pownall Road, Altrincham	Both	From of its junction with Armitage Road to the cul-de-sac end
Rostherne Street, Altrincham	Both	From its junction with Pownall Road to a point 123 metres southwest of its junction with Pownall Road

The existing restrictions along these lengths of roads will be temporarily suspended during the period of this Order and all other adjacent restrictions will remain in force.


The Order will come into operation on 18<sup>th</sup> July 2019. It will remain in force for a period not exceeding 18 months but will expire on completion of the said works on Brown Street Car Park.


Dated: 4<sup>th</sup> July 2019


One Trafford/Trafford Council  
Tatton House,  
Caldey Road,  
Manchester,  
M23 9LF



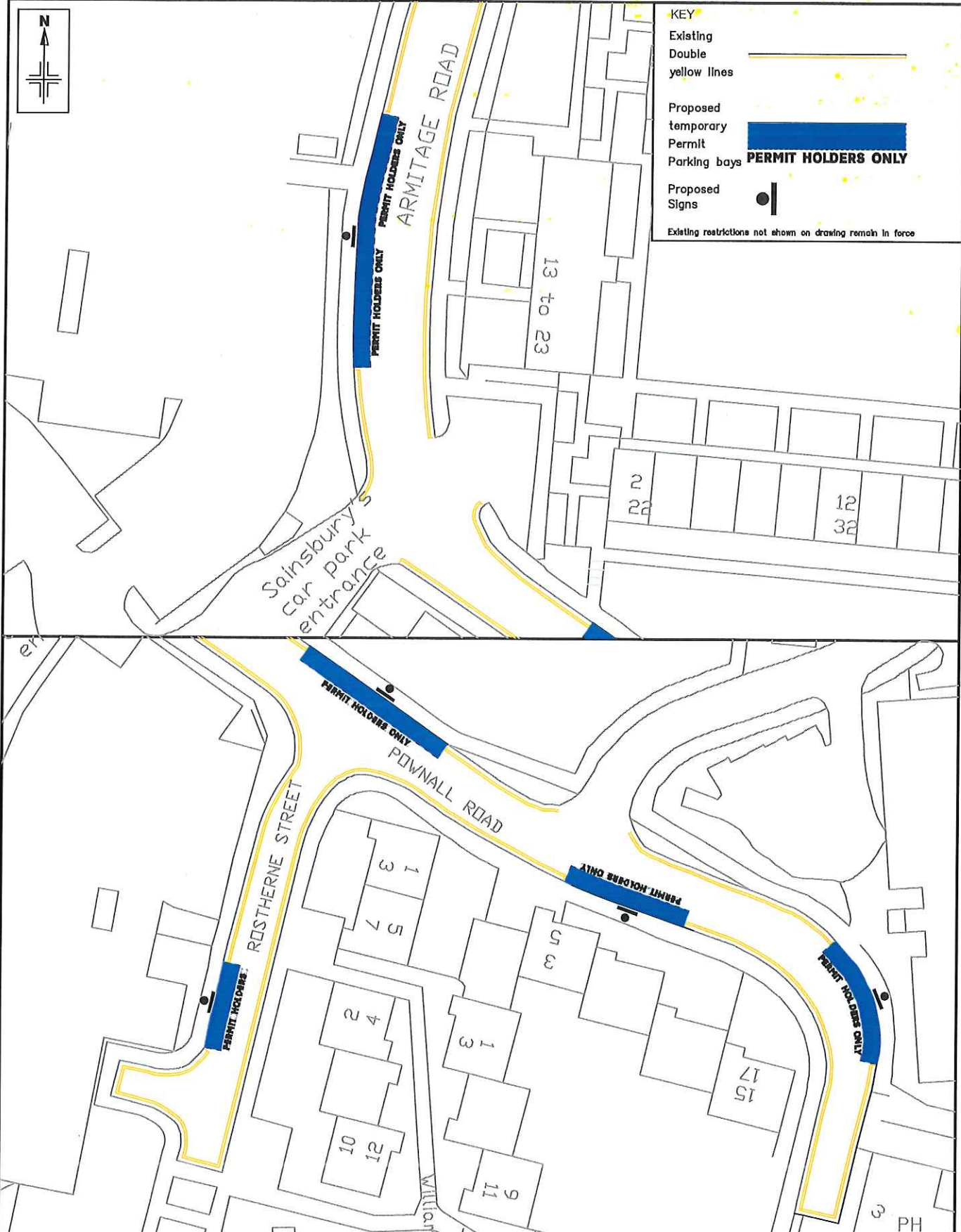
**KEY**

Existing Double yellow lines 

Proposed temporary Permit Parking bays **PERMIT HOLDERS ONLY** 

Proposed Signs 

Existing restrictions not shown on drawing remain in force



Reproduced from the Ordnance Survey mapping with the permission of the Controller of Her Majesty's Stationery Office a Crown copyright. Unauthorized reproduction infringes Crown copyright and may lead to prosecution or civil proceedings. Trafford Borough Council OS Licence No. 100023172 2017

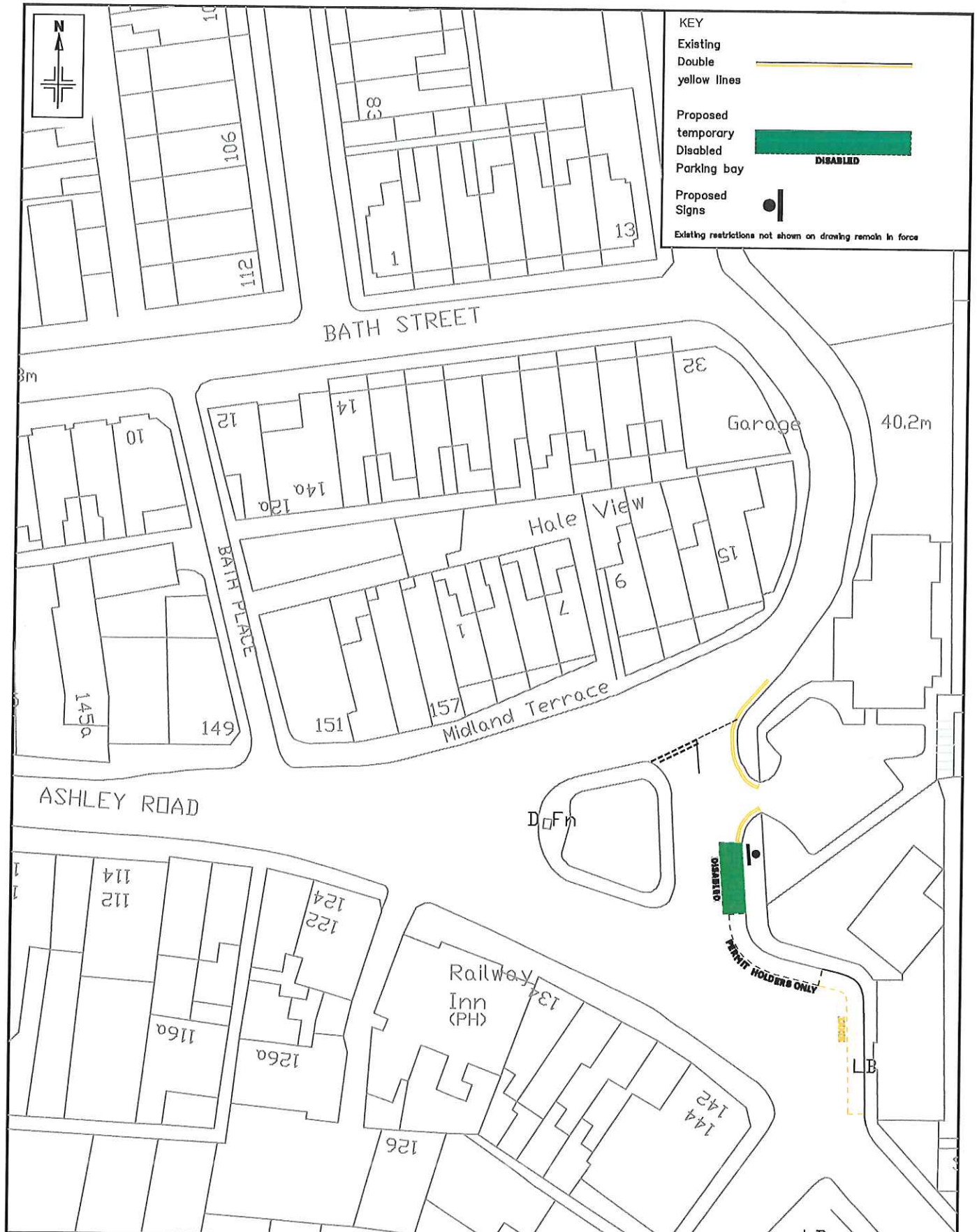
**Notes:**  
No Dimensions to be scaled from this drawing. All Dimensions are to be checked on site.

REV.	DATE	REVISION DETAILS	DRAWN	CHECKED	APPROVED

**PROJECT & TITLE**  
Brown Street Car Park  
Redevelopment Temporary  
Permit Parking provision




DRAWN NN	CHECKED PB	APPROVED ST
SCALE nts@A4	DRAWING NO. E9050/01	REVISION -
DATE June' 19	FILE PATH L:\19\Brown Street Car Park development Temp Ordinal Temp Parking Bay Drawings	



Reproduced from the Ordnance Survey mapping with the permission of the Controller of Her Majesty's Stationery Office a Crown copyright. Unauthorised reproduction infringes Crown copyright and may lead to prosecution or civil proceedings. Trafford Borough Council OS Licence No. 100023172 2017

**Notes!**  
No Dimensions to be scaled from this drawing. All Dimensions are to be checked on site.

REV.	DATE	REVISION DETAILS	DRAWN	CHECKED	APPROVED

**PROJECT & TITLE**  
Brown Street Car Park  
Redevelopment Temporary  
Disabled Parking provision

**ONE TRAFFORD** Excellence Investment Efficiency

TRAFFORD COUNCIL  
working with  
amey

DRAWN NN	CHECKED PB	APPROVED ST
SCALE nts@A4	DRAWING NO. E9050/02	REVISION -
DATE June' 19	FILE PATH L:\M\Projects\Brown Street Car Park\development\Temp\Orders\Temp Parking bay Drawings	