

**ROAD TRAFFIC REGULATION ACT 1984
BOROUGH OF TRAFFORD (MOSS LANE, ALTRINCHAM)
(PROHIBITION OF DRIVING)(EXCEPT FOR ACCESS AND PEDAL CYCLES)
(TEMPORARY) ORDER 2020**

NOTICE IS HEREBY GIVEN that, in order to be able to maintain social distancing and public safety during the coronavirus (COVID-19) outbreak, Trafford Borough Council intends, not less than seven days from the date of this notice, to make an Order the effect of which will be to prohibit driving, except for access from Stamford New Road, and pedal cycles as follows:-

Moss Lane, Altrincham - from its junction with Oakfield Road/Manor Road
to its junction with Stamford New Road

The alternative route is as follows:

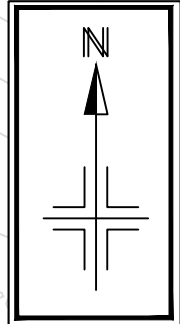
Southbound on Oakfield Road/Manor Road - right onto Lloyd Street westbound, turn right onto Railway Street/Stamford New Road northbound and vice versa.

The Order will come into operation on 10th June 2020 and will continue in force for a period not exceeding 18 months.

The One-Way order on Moss Lane will be temporarily suspended for the duration of this Order.

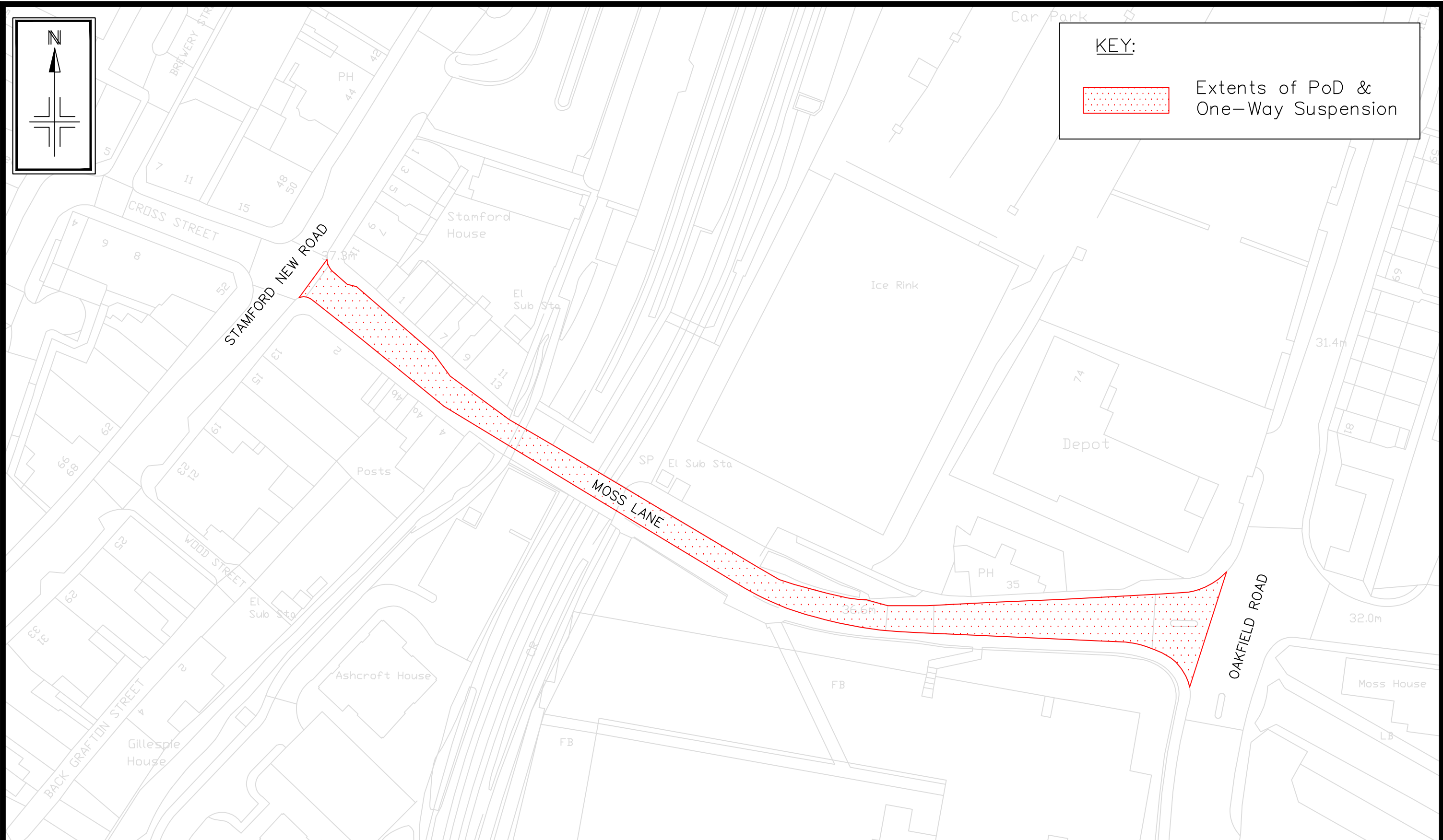
Dated: 26 May 2020

One Trafford/Trafford Council,
Tatton House,
Caldey Road,
Manchester,
M23 9LF



KEY:

 Extents of PoD & One-Way Suspension



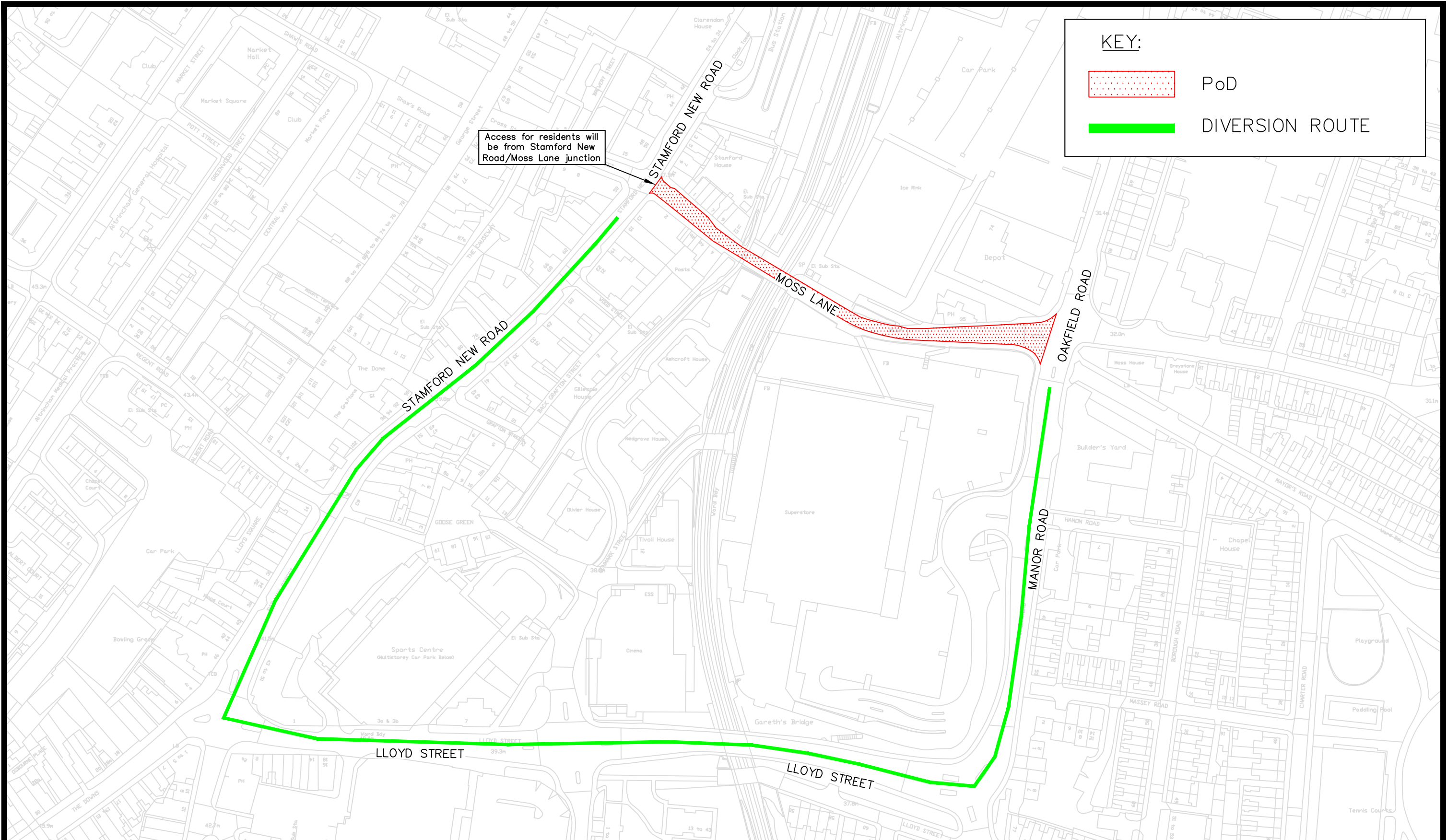
Reproduced from the Ordnance Survey mapping with the permission of the Controller of Her Majesty's Stationery Office c Crown copyright. Unauthorised reproduction infringes Crown copyright and may lead to prosecution or civil proceedings.
 Trafford Borough Council OS Licence No. LA076392 2018

Notes: No Dimensions to be scaled from this drawing. All Dimensions are to be checked on site.

REV.	DATE	REVISION DETAILS	DRAWN	CHECKED	APPROVED

PROJECT & TITLE
 Social Distancing Measures
 Moss Lane, Altrincham
 Temp Prohibition of Driving & One-Way Suspension

DRAWN TC	CHECKED KH	APPROVED ST
SCALE NTS	DRAWING NO. E9181-01	
DATE May 20	REVISION A	
FILE PATH		



KEY:

- PoD
- DIVERSION ROUTE

Access for residents will be from Stamford New Road/Moss Lane junction

Reproduced from the Ordnance Survey mapping with the permission of the Controller of Her Majesty's Stationery Office © Crown copyright. Unauthorised reproduction infringes Crown copyright and may lead to prosecution or civil proceedings. Trafford Borough Council OS Licence No. LA076392 2018

Notes: No Dimensions to be scaled from this drawing. All Dimensions are to be checked on site.

REV.	DATE	REVISION DETAILS	DRAWN	CHECKED	APPROVED

PROJECT & TITLE
Social Distancing Measures
Moss Lane, Altrincham
Diversion Route

DRAWN TC	CHECKED KH	APPROVED ST
SCALE NTS	DRAWING NO. E9181-02	
DATE May 20	REVISION A	
FILE PATH		