

# **BOROUGH OF TRAFFORD (PROHIBITION OF WAITING AND LOADING AND PROVISION OF PARKING) ORDER 2001 (AMENDMENT NO 243) ORDER 20??**

**NOTICE IS HEREBY GIVEN** that Trafford Borough Council proposes to make an Order under the Road Traffic Regulation Act 1984.

The effect of the Order will be to amend the Borough of Trafford (Prohibition of Waiting and Loading and Provision of Parking) Order 2001, as amended, ("the 2001 Order") by the introduction or removal of the following provisions:

a)	Residents' Permit Parking Area	Code - RPA
b)	Residents' Match Day Controlled Hours Permit Parking	Code - RPB
c)	Disabled Residents' Permit C holder Parking At Any Time	Code - RPC
d)	Residents' permit Q Holder Parking Mon – Fri 9am – 5pm	Code - RPQ5E
e)	Residents' permit R Holder Parking Mon – Sat 9am – 5pm	Code - RPR6E
f)	Waiting limited to 1 hour no return within 2 hours, Mon – Fri 9am – 5pm Except Permit H holders	Code - LK5ERPH
g)	Waiting Limited to 2 hours No Return within 1 hour Mon – Fri 9am – 5pm	Code - LL5E
h)	Waiting Limited to 2 hours No Return within 2 hours, Mon – Fri 9am – 5pm Except Permit G holders	Code - LM5ERPG
i)	Waiting Limited to 2 hours No Return within 2 hours Mon – Fri 9am – 5pm Except Permit Q holders	Code - LM5ERPQ
j)	Waiting Limited to 2 hours No Return within 2 hours Mon – Fri 9am – 5pm Except Permit X holders	Code - LM5ERPX
k)	Disabled Badge Holders 3 hours No Return 3 hours Mon – Sat 9am – 5pm	Code - DisL6E
l)	Disabled Residents' Permit Cg Parking At Any Time	Code - RPCg7A
m)	Disabled Residents' Permit Ch Parking At Any Time	Code - RPCh7A
n)	Disabled Residents' Permit Cq Parking At Any Time	Code - RPCq7A
o)	Disabled Residents' Permit Cr Parking At Any Time	Code - RPCr7A
p)	Disabled Residents' Permit Cx Parking At Any Time	Code - RPCx7A
q)	Disabled Residents' Permit Ca Holder Parking At Any Time	Code - RPCa7A
r)	Disabled Residents' Permit Cppf Holder Parking At Any Time	Code - RPCppf7A

on the lengths of roads specified in Schedules 1 and 2 hereto, by the addition, to the Schedule to the 2001 Order, of the lengths of road specified in Schedule 1 below and by the removal, from the Schedule to the 2001 Order, of the length of road specified in Schedule 2 below.

## **SCHEDULE 1**

Schedule 1a - Proposed Restrictions

<b>Street</b>	<b>Side</b>	<b>From</b>	<b>To</b>	<b>Code</b>
Portland Road, Stretford	south west	A point 5 metres southeast of its junction with North Lonsdale Street	A point 36 metres southeast of its junction with North Lonsdale Street	RPB
Portland Road, Stretford	south west	A point 36 metres southeast of its junction with North Lonsdale Street	A point 30 metres north of its junction with Burleigh Road	RPC
Portland Road, Stretford	south west	A point 30 metres north of its junction with Burleigh Road	A point 10 metres north of its junction with Burleigh Road	RPB

Schedule 1b - Proposed Restrictions

<b>Street</b>	<b>Side</b>	<b>From</b>	<b>To</b>	<b>Code</b>
Gorse Street, Stretford	south east	A point 54 metres southwest of its junction with Taylors Road	A point 26 metres southwest of its junction with Taylors Road	RPB
Gorse Street, Stretford	south east	A point 26 metres southwest of its junction with Taylors Road	A point 20 metres southwest of its junction with Taylors Road	RPC
Gorse Street, Stretford	south east	A point 20 metres southwest of its junction with Taylors Road	A point 5 metres southwest of its junction with Taylors Road	RPB

Schedule 1c - Proposed Restrictions

Street	Side	From	To	Code
Thomas Street, Stretford	north east	A point 5 metres south of its junction with Stanton Street	A point 15 metres south of its junction with Stanton Street	RPB
Thomas Street, Stretford	north east	A point 15 metres south of its junction with Stanton Street	A point 20 metres south of its junction with Stanton Street	RPC
Thomas Street, Stretford	north east	A point 20 metres south of its junction with Stanton Street	A point 5 metres north of its junction with Haddon Street	RPB

Schedule 1d - Proposed Restrictions

Street	Side	From	To	Code
Oldfield Road, Altrincham	north	A point 10 metres east of its junction with Rutland Road	A point 20 metres east of its junction with Rutland Road	LK5ERPH
Oldfield Road, Altrincham	north	A point 20 metres east of its junction with Rutland Road	A point 26 metres east of its junction with Rutland Road	RPC7A
Oldfield Road, Altrincham	north	A point 26 metres east of its junction with Rutland Road	A point 37 metres east of its junction with Rutland Road	LK5ERPH

Schedule 1e - Proposed Restrictions

Street	Side	From	To	Code
Urban Road, Altrincham	south east	A point 23 metres northeast of its junction with Moss Lane	A point 11 metres southwest of its junction with Urban Avenue	RPQ5E
Urban Road, Altrincham	south east	A point 11 metres southwest of its junction with Urban Avenue	A point 6 metres southwest of its junction with Urban Avenue	RPCq7A

Schedule 1f- Proposed Restrictions

Street	Side	From	To	Code
Beresford Road, Gorse Hill, Stretford	south west	A point 5 metres southeast of its junction with North Lonsdale Street	A point 5 metres northwest of its junction with Burleigh Road	RPB

Schedule 1g - Proposed Restrictions

Street	Side	From	To	Code
Harley Road, Sale	north west	A point 9 metres southwest of its junction with Dargle Road	A point 145 metres southwest of its junction with Dargle Road	RPR6E

Schedule 1h- Proposed Restrictions

Street	Side	From	To	Code
Hollins Grove, Sale	south east	A point 16 metres northeast of its cul-de-sac end	A point 3 metres northeast of its cul-de-sac end	LM5ERPX
Hollins Grove, Sale	south east	A point 3 metres northeast of its cul-de-sac end	its cul-de-sac end, including its cul-de-sac end	RPCx7A

Schedule 1i - Proposed Restrictions

Street	Side	From	To	Code
Bridgewater Road, Altrincham	south	A point 115 metres from its junction with Wharf Road	A point 10 metres from its junction with Newton Road	LM5ERPG

Schedule 1j- Proposed Restrictions

Street	Side	From	To	Code
Urban Road, Altrincham	south	A point 6 metres east of its junction with Urban Avenue	A point 10 metres west of its junction with Urban Drive	LM5ERPQ

Schedule 1k- Proposed Restrictions

Street	Side	From	To	Code
Broomfield Lane, Hale	south	A point 18 metres east of its junction with Victoria Road	A point 15 metres west of its junction with Hazelwood Road	LL5E

Schedule 1l - Proposed Restrictions

Street	Side	From	To	Code
Bowness Street, Stretford	east	A point 34 metres north of its junction with Rydal Road	A point 40 metres north of its junction with Rydal Road	RPCppf7A

Schedule 1m – Proposed Restrictions

Street	Side	From	To	Code
Colley Street, Stretford	west	A point 5 metres south of its junction with Railway Road	A point 53 metres south of its junction with Railway Road	RPA
Colley Street, Stretford	west	A point 53 metres south of its junction with Railway Road	A point 64 metres south of its junction with Railway Road	RPCa7A
Colley Street, Stretford	west	A point 64 metres south of its junction with Railway Road	a point 10 metres north of its junction with Chorley Street	RPA
Colley Street, Stretford	east	A point 22 metres south of its junction with Railway Road	A point 36 metres north of its junction with Chorley Street	RPA
Colley Street, Stretford	east	A point 36 metres north of its junction with Chorley Street	A point 30 metres north of its junction with Chorley Street	RPCa7A
Colley Street, Stretford	east	A point 30 metres north of its junction with Chorley Street	a point 5 metres north of its junction with Chorley Street	RPA

Schedule 1n - Proposed Restrictions

Street	Side	From	To	Code
Wilson Street, Gorse Hill	north east	A point 5 metres south of its junction with Nansen Street	A point 24 metres south of its junction with Nansen Street	RPB
Wilson Street, Gorse Hill	north east	A point 24 metres south of its junction with Nansen Street	A point 30 metres south of its junction with Nansen Street	RPC
Wilson Street, Gorse Hill	North east	A point 30 metres south of its junction with Nansen Street	A point 5 metres north of its junction with North Lonsdale Street	RPB

Schedule 1p – Proposed Restrictions

Mellor Street, Gorse Hill, Stretford	north	Its northwesterly end	A point 5 metres northwest of its junction with Nansen Street	RPB
--------------------------------------	-------	-----------------------	---	-----

**SCHEDULE 2**

Schedule 2a – revoke

Street	Side	From	To	Code
Portland Road, Stretford	south west	A point 5 metres southeast of its junction with North Lonsdale Street	A point 10 metres north of its junction with Burleigh Road	RPB

Schedule 2b - revoke

Street	Side	From	To	Code
Gorse Street, Stretford	south east	A point 54 metres southwest of its junction with Taylors Road	A point 5 metres southwest of its junction with Taylors Road	RPB

Schedule 2c - revoke

Street	Side	From	To	Code
Thomas Street, Stretford	north east	A point 5 metres south of its junction with Stanton Street	A point 5 metres north of its junction with Haddon Street	RPB

Schedule 2d - revoke

Street	Side	From	To	Code
Oldfield Road, Altrincham	north	A point 10 metres east of its junction with Rutland Road	A point 37 metres east of its junction with Rutland Road	LK5ERPH

Schedule 2e - revoke

Street	Side	From	To	Code
Urban Road, Altrincham	south east	A point 23 metres northeast of its junction with Moss Lane	A point 6 metres southwest of its junction with Urban Avenue	RPQ5E

## Schedule 2f - revoke

Street	Side	From	To	Code
Beresford Road, Gorse Hill, Stretford	south west	A point 5 metres southeast of its junction with North Lonsdale Street	A point 47 metres northwest of its junction with Burleigh Road	RPB
Beresford Road, Gorse Hill, Stretford	south west	A point 47 metres northwest of its junction with Burleigh Road	A point 41 metres northwest of its junction with Burleigh Road	RPC
Beresford Road, Gorse Hill, Stretford	south west	A point 41 metres northwest of its junction with Burleigh Road	A point 5 metres northwest of its junction with Burleigh Road	RPB

## Schedule 2g - revoke

Street	Side	From	To	Code
Harley Road, Sale	north west	A point 9 metres southwest of its junction with Dargle Road	A point 113 metres southwest of its junction with Dargle Road	RPR6E
Harley Road, Sale	north west	A point 113 metres southwest of its junction with Dargle Road	A point 119 metres southwest of its junction with Dargle Road	RPCr7A
Harley Road, Sale	north west	A point 119 metres southwest of its junction with Dargle Road	A point 145 metres southwest of its junction with Dargle Road	RPR6E

## Schedule 2h - revoke

Street	Side	From	To	Code
Hollins Grove, Sale	south east	A point 16 metres northeast of its cul-de-sac end	A point 6 metres northeast of its cul-de-sac end	LM5ERPX
Hollins Grove, Sale	south east	A point 6 metres northeast of its cul-de-sac end	its cul-de-sac end, including its cul-de-sac end	RPCx7A

## Schedule 2i - revoke

Street	Side	From	To	Code
Bridgewater Road, Altrincham	south	A point 115 metres from its junction with Wharf Road	A point 174 metres from its junction with Wharf Road	LM5ERPG
Bridgewater Road, Altrincham	south	A point 174 metres from its junction with Wharf Road	A point 180 metres from its junction with Wharf Road	RPCg7A
Bridgewater Road, Altrincham	south	A point 180 metres from its junction with Wharf Road	A point 10 metres from its junction with Newton Road	LM5ERPG

## Schedule 2j - revoke

Street	Side	From	To	Code
Urban Road, Altrincham	south	A point 6 metres east of its junction with Urban Avenue	A point 15 metres west of its junction with Urban Drive	LM5ERPQ
Urban Road, Altrincham	south	A point 15 metres west of its junction with Urban Drive	A point 10 metres west of its junction with Urban Drive	RPCq7A

## Schedule 2k- revoke

Street	Side	From	To	Code
Broomfield Lane, Hale	south	A point 18 metres east of its junction with Victoria Road	A point 21 metres west of its junction with Hazelwood Road	LL5E
Broomfield Lane, Hale	south	A point 21 metres west of its junction with Hazelwood Road	A point 15 metres west of its junction with Hazelwood Road	DisL6E

## Schedule 2l – revoke

Street	Side	From	To	Code
Colley Street, Stretford	west	A point 5 metres south of its junction with Railway Road	its junction with the access road to the north of no 27 Colley Street	RPA
Colley Street, Stretford	west	its junction with the access road to the north of no 27 Colley Street	a point 10 metres north of its junction with Chorley Street	RPA

Colley Street, Stretford	east	Its junction with the access road north of no 32 Colley Street	A point 5 metres north of its junction with Chorley Street	RPA
--------------------------	------	--	--	-----

#### Schedule 2m - revoke

Street	Side	From	To	Code
Wilson Street, Gorse Hill, Stretford	east	A point 5 metres south of its junction with Nansen Street	A point 5 metres north of its junction with North Lonsdale Street	RPB

#### Schedule 2n - revoke

Street	Side	From	To	Code
Mellor Street, Gorse Hill, Stretford	north	Its northwesterly end	A point 67 metres northwest of its junction with Nansen Street	RPB
Mellor Street, Gorse Hill, Stretford	north	A point 67 metres northwest of its junction with Nansen Street	A point 61 metres northwest of its junction with Nansen Street	RPC
Mellor Street, Gorse Hill, Stretford	north	A point 61 metres northwest of its junction with Nansen Street	A point 5 metres northwest of its junction with Nansen Street	RPB

A copy of the Draft Order, together with statements of reason may be inspected at Altrincham Library, at Access Trafford, Sale Waterside, Sale and at Stretford Library during their normal opening hours. The Notice and plans can also be viewed on-line at: [www.trafford.gov.uk/trafficregulationorders](http://www.trafford.gov.uk/trafficregulationorders)

Any objections to the proposals, together with the grounds on which they are made, should be sent, in writing, to the address below or by e-mail to [traffordtraffic@amey.co.uk](mailto:traffordtraffic@amey.co.uk) by 23<sup>rd</sup> December 2022.

Dated: 2<sup>nd</sup> December 2022  
One Trafford/Trafford Council,  
Traffic Section,  
Tatton House,  
Caldey Road,  
Manchester,  
M23 9LF

### Abbreviated for papers

## **BOROUGH OF TRAFFORD (PROHIBITION OF WAITING AND LOADING AND PROVISION OF PARKING) ORDER 2001 (AMENDMENT NO 243) ORDER 20??**

**NOTICE IS HEREBY GIVEN** that Trafford Borough Council proposes to make an Order under the Road Traffic Regulation Act 1984.

The effect of the Order will be to amend the Borough of Trafford (Prohibition of Waiting and Loading and Provision of Parking) Order 2001, as amended, ("the 2001 Order") by the introduction or removal restrictions on lengths of Portland Road, Gorse Street, Thomas Street, Beresford Road, Mellor Street and Wilson Street, Gorse Hill, Stretford, Bowness Street and Colley Street, Stretford, Oldfield Road, Urban Road and Bridgewater Road, Altrincham, Broomfield Lane, Hale, Harley Road and Hollins Grove, Sale.

A copy of the Draft Order, together with statements of reason may be inspected at Altrincham Library, at Access Trafford, Sale Waterside, Sale and at Stretford Library during their normal opening hours. The Notice and plans can also be viewed on-line at: [www.trafford.gov.uk/trafficregulationorders](http://www.trafford.gov.uk/trafficregulationorders)

Any objections to the proposals, together with the grounds on which they are made, should be sent, in writing, to the address below or by e-mail to [traffordtraffic@amey.co.uk](mailto:traffordtraffic@amey.co.uk) by 23<sup>rd</sup> December 2022.

Dated: 2<sup>nd</sup> December 2022  
One Trafford/Trafford Council, Traffic Section, Tatton House, Caldey Road, Manchester, M23 9LF

## STATEMENT OF REASON

Requests have been received from disabled residents of **Portland Road and Gorse Street, Gorse Hill, Stretford**, who are both blue badge holders, for consideration to be given to the provision of a disabled persons' permit parking bay close to each of the properties.

Portland Road and Gorse Street are located within the residents' Match Day Residents' Permit 'B' parking scheme and, as such will require an amendment to the Traffic Order, if a disabled residents' permit parking space is to be introduced at each location.

The disabled residents' permit parking spaces in this area are designated 'C' permit holder parking only and are operative on a 24-hour basis.

## STATEMENT OF REASON

A scheme to introduce a disabled persons' permit parking bay on **Thomas Street, Gorse Hill, Stretford** was promoted and received approval in May 2022 but has not yet been introduced on the ground as the resident has requested that its location be revised, as the necessary signage would be visible from his lounge window.

Thomas Street is located within the residents' Match Day Residents' Permit 'B' parking scheme and, as such will require an amendment to the Traffic Order, if a disabled residents' permit parking space is to be introduced at this revised location.

## STATEMENT OF REASON

A disabled resident of **Beresford Road, Gorse Hill, Stretford**, for whom a C permit parking bay was provided has, sadly, passed away, therefore, it is proposed to remove the bay.

## STATEMENT OF REASON

A request has also been received on behalf of a disabled resident of **Wilson Street, Gorse Hill, Stretford**, whose son is a blue badge holder, for consideration to be given to the provision of a disabled persons' permit parking bay close to their property.

Members of the Blue Badge Team have confirmed that there is a valid blue badge holder registered at the applicant's address.

Wilson Street is located within a Match Day residents Permit 'B' holder parking scheme and, as such will require an amendment to the Traffic Order, if a disabled residents' permit parking space is to be introduced.

The disabled residents' permit parking spaces in this area are designated 'C' permit holder parking only and are operative on a 24-hour basis.

## STATEMENT OF REASON

A disabled residents' permit parking bay was provided for a resident of **Mellor Street, Gorse Hill, Stretford** in 2013, however, the man's widow has requested that the bay be removed as he, sadly, passed away in June 2022.

### STATEMENT OF REASON

A request has been received from a disabled resident of **Oldfield Road, Altrincham**, who is a blue badge holder, for consideration to be given to the provision of a disabled persons' permit parking space close to the property.

Oldfield Road is located within the residents' permit H parking scheme and, as such, will require an amendment to the Traffic Order, if a disabled residents' permit parking space is to be introduced at this location.

The disabled residents' permit parking spaces in this area are designated 'Ch' permit holder parking only and are operative on a 24-hour basis.

### STATEMENT OF REASON

A request has been received from a disabled resident of **Urban Road, Altrincham**, who is a blue badge holder, for consideration to be given to the provision of a disabled persons' permit parking space close to the property.

Urban Road is located within the residents' permit Q parking scheme and, as such will require an amendment the Traffic Order, if a disabled residents' permit parking space is to be introduced. However, there are 'At Any Time' waiting restrictions outside this resident's house, therefore, the resident has requested and it has been agreed to propose a disabled persons' permit parking space on the opposite side of Urban Road.

The disabled residents' permit parking spaces in this area are designated 'Cq' permit holder parking only and are operative on a 24-hour basis.

Members of the Blue Badge Team have confirmed that there is a valid blue badge holder registered at each of these applicant's addresses

### STATEMENT OF REASON

A disabled resident of **Bridgewater Road, Altrincham**, for whom a 'Cg' permit parking bay was introduced, has sadly passed away, therefore, it is proposed to remove the bay.

### STATEMENT OF REASON

A resident of **Urban Drive, Altrincham** for whom a Cq permit parking bay was introduced on Urban Road, is no longer a blue badge holder, therefore, it is proposed to remove the bay.

### STATEMENT OF REASON

A disabled bay was provided for the use of attendees at the nearby Medical Centre on **Broomfield Lane, Hale**, however, this has now closed and has recently been converted into residential properties. One of the new residents has requested that the disabled bay opposite their house be removed, as it is no longer needed or used.

### **STATEMENT OF REASON**

A disabled resident of **Harley Road, Sale**, for whom a 'Cr' permit parking bay was provided, is no longer a blue badge holder, does not own a vehicle and has not got a valid Cr permit, therefore, it is proposed to remove the bay.

### **STATEMENT OF REASON**

One of the residents of **Hollins Grove, Sale**, for whom a Cx permit parking bay was provided has, sadly, passed away, therefore it is proposed to reduce the existing 2 vehicle bay to only hold 1 vehicle.



## STATEMENT OF REASON

A request has been received from a disabled resident of **Bowness Street, Stretford**, who is a blue badge holder, for consideration to be given to the provision of a disabled persons' permit parking bay close to their property.

Members of the Blue Badge Team have confirmed that there is a valid blue badge holder registered at the applicant's address.

Bowness Street is located within an Event Day Past This Point Residents' Permit 'PPF' parking scheme and, as such, will require an amendment to the Traffic Order, if a disabled residents' permit parking space is to be introduced.

The disabled residents' permit parking spaces in this area are designated 'Cppf' permit holder parking only and are operative on a 24-hour basis.

## STATEMENT OF REASON

Requests have been received on behalf of two disabled residents of **Colley Street, Stretford**, who are blue badge holders, for consideration to be given to the provision of a disabled persons' permit parking bay close to each property.

Members of the Blue Badge Team have confirmed that there is a valid blue badge holder registered at each of the applicants' addresses.

Colley Street is located within a Residents' Permit 'A' parking scheme and, as such will require an amendment to the Traffic Order, if disabled residents' permit parking spaces are to be introduced, however, an earlier similar request has already been legally advertised and a consultation carried out with neighbours. Objections were received and that scheme is awaiting an assessment of the resident's needs by the One Stop Resource Centre. There is, however, a backlog of such assessments, due to the recent Covid pandemic. That proposal has now expired and will need to be re-advertised, along with these 2 additional requests

The disabled residents' permit parking spaces in this area are designated 'Ca' permit holder parking only and are operative on a 24-hour basis.

# **BOROUGH OF TRAFFORD (PROHIBITION OF WAITING AND LOADING AND PROVISION OF PARKING) ORDER 2001 (AMENDMENT NO 243) ORDER 20??**

Trafford Borough Council in exercise of its powers under Sections 1, 2, 4, 32, 35, 45, 46, 47, 49 and 53 of the Road Traffic Regulation Act 1984, as amended, (the Act of 1984) and Part IV of Schedule 9 to the Act of 1984 and of all other enabling powers and after consultation with the Chief Officer of Police for Greater Manchester in accordance with Part III of Schedule 9 to the Act of 1984, hereby makes the following Order:

## **PART I - GENERAL**

1. This Order shall come into operation on 20?? and may be cited as the Borough of Trafford (Prohibition of Waiting and Loading and Provision of Parking Order 2001)(Amendment No 234) Order 20??.
2. This Order forms an amendment to the provisions of the Borough of Trafford (Prohibition of Waiting and Loading and Provision of Parking) Order 2001, as amended, ("the 2001 Order").
3. The Interpretation Act 1978 shall apply for the interpretation of this Order as it applies for the interpretation of an Act of Parliament.
4. The expressions, definitions and interpretations specified in Article 4 of the 2001 Order shall apply equally to this Order.

## **PART II - AMENDMENTS**

5. The 2001 Order is hereby amended to include the lengths of roads specified in Schedule 1 to this Order, with the following provisions denoted by the corresponding codes:-
 

i) Residents' Permit Parking Area	Code - RPA
ii) Residents' Match Day Controlled Hours Permit Parking	Code - RPB
iii) Disabled Residents' Permit C holder Parking At Any Time	Code - RPC
iv) Residents' permit Q Holder Parking Mon – Fri 9am – 5pm	Code - RPQ5E
v) Residents' permit R Holder Parking Mon – Sat 9am – 5pm	Code - RPR6E
vi) Waiting limited to 1 hour no return within 2 hours, Mon – Fri 9am – 5pm Except Permit H holders	Code - LK5ERPH
vii) Waiting Limited to 2 hours No Return within 1 hour Mon – Fri 9am – 5pm	Code - LL5E
viii) Waiting Limited to 2 hours No Return within 2 hours, Mon – Fri 9am – 5pm Except Permit G holders	Code - LM5ERPG
ix) Waiting Limited to 2 hours No Return within 2 hours Mon – Fri 9am – 5pm Except Permit Q holders	Code - LM5ERPQ
x) Waiting Limited to 2 hours No Return within 2 hours Mon – Fri 9am – 5pm Except Permit X holders	Code - LM5ERPX
xi) Disabled Badge Holders 3 hours No Return 3 hours Mon – Sat 9am – 5pm	Code - DisL6E
xii) Disabled Residents' Permit Cg Parking At Any Time	Code - RPCg7A
xiii) Disabled Residents' Permit Ch Parking At Any Time	Code - RPCh7A
xiv) Disabled Residents' Permit Cq Parking At Any Time	Code - RPCq7A
xv) Disabled Residents' Permit Cr Parking At Any Time	Code - RPCr7A
xvi) Disabled Residents' Permit Cx Parking At Any Time	Code - RPCx7A
xvii) Disabled Residents' Permit Ca Holder Parking At Any Time	Code - RPCa7A
xviii) Disabled Residents' Permit Cppf Holder Parking At Any Time	Code - RPCppf7A
6. The lengths of road specified in Schedule 2 to this Order are deleted from the 2001 Order and the provisions of the 2001 Order do not apply to the said lengths of road.
7. The provisions of Articles 5, 6, 7, 8, 9, 10, 11, 12, 13, 14, 15, 16, 16A, 17, 18, 19, 20, 21, 22, 23 and 24 of the 2001 Order, as amended, apply to the lengths of road specified in Schedule 1 to this Order.
8. Save as amended by this Order the provisions of the 2001 Order remain in force.

## SCHEDULE 1

Schedule 1a - Proposed Restrictions

Street	Side	From	To	Code
Portland Road, Stretford	south west	A point 5 metres southeast of its junction with North Lonsdale Street	A point 36 metres southeast of its junction with North Lonsdale Street	RPB
Portland Road, Stretford	south west	A point 36 metres southeast of its junction with North Lonsdale Street	A point 30 metres north of its junction with Burleigh Road	RPC
Portland Road, Stretford	south west	A point 30 metres north of its junction with Burleigh Road	A point 10 metres north of its junction with Burleigh Road	RPB

Schedule 1b - Proposed Restrictions

Street	Side	From	To	Code
Gorse Street, Stretford	south east	A point 54 metres southwest of its junction with Taylors Road	A point 26 metres southwest of its junction with Taylors Road	RPB
Gorse Street, Stretford	south east	A point 26 metres southwest of its junction with Taylors Road	A point 20 metres southwest of its junction with Taylors Road	RPC
Gorse Street, Stretford	south east	A point 20 metres southwest of its junction with Taylors Road	A point 5 metres southwest of its junction with Taylors Road	RPB

Schedule 1c - Proposed Restrictions

Street	Side	From	To	Code
Thomas Street, Stretford	north east	A point 5 metres south of its junction with Stanton Street	A point 15 metres south of its junction with Stanton Street	RPB
Thomas Street, Stretford	north east	A point 15 metres south of its junction with Stanton Street	A point 20 metres south of its junction with Stanton Street	RPC
Thomas Street, Stretford	north east	A point 20 metres south of its junction with Stanton Street	A point 5 metres north of its junction with Haddon Street	RPB

Schedule 1d - Proposed Restrictions

Street	Side	From	To	Code
Oldfield Road, Altrincham	north	A point 10 metres east of its junction with Rutland Road	A point 20 metres east of its junction with Rutland Road	LK5ERPH
Oldfield Road, Altrincham	north	A point 20 metres east of its junction with Rutland Road	A point 26 metres east of its junction with Rutland Road	RPCq7A
Oldfield Road, Altrincham	north	A point 26 metres east of its junction with Rutland Road	A point 37 metres east of its junction with Rutland Road	LK5ERPH

Schedule 1e - Proposed Restrictions

Street	Side	From	To	Code
Urban Road, Altrincham	south east	A point 23 metres northeast of its junction with Moss Lane	A point 11 metres southwest of its junction with Urban Avenue	RPQ5E
Urban Road, Altrincham	south east	A point 11 metres southwest of its junction with Urban Avenue	A point 6 metres southwest of its junction with Urban Avenue	RPCq7A

Schedule 1f- Proposed Restrictions

Street	Side	From	To	Code
Beresford Road, Gorse Hill, Stretford	south west	A point 5 metres southeast of its junction with North Lonsdale Street	A point 5 metres northwest of its junction with Burleigh Road	RPB

Schedule 1g - Proposed Restrictions

Street	Side	From	To	Code
Harley Road, Sale	north west	A point 9 metres southwest of its junction with Dargle Road	A point 145 metres southwest of its junction with Dargle Road	RPR6E

Schedule 1h- Proposed Restrictions

Street	Side	From	To	Code
Hollins Grove, Sale	south east	A point 16 metres northeast of its cul-de-sac end	A point 3 metres northeast of its cul-de-sac end	LM5ERPX
Hollins Grove, Sale	south east	A point 3 metres northeast of its cul-de-sac end	its cul-de-sac end, including its cul-de-sac end	RPCx7A

Schedule 1i - Proposed Restrictions

Street	Side	From	To	Code
Bridgewater Road, Altrincham	south	A point 115 metres from its junction with Wharf Road	A point 10 metres from its junction with Newton Road	LM5ERPG

Schedule 1j- Proposed Restrictions

Street	Side	From	To	Code
Urban Road, Altrincham	south	A point 6 metres east of its junction with Urban Avenue	A point 10 metres west of its junction with Urban Drive	LM5ERPQ

Schedule 1k- Proposed Restrictions

Street	Side	From	To	Code
Broomfield Lane, Hale	south	A point 18 metres east of its junction with Victoria Road	A point 15 metres west of its junction with Hazelwood Road	LL5E

Schedule 1l - Proposed Restrictions

Street	Side	From	To	Code
Bowness Street, Stretford	east	A point 34 metres north of its junction with Rydal Road	A point 40 metres north of its junction with Rydal Road	RPCppf7A

Schedule 1m – Proposed Restrictions

Street	Side	From	To	Code
Colley Street, Stretford	west	A point 5 metres south of its junction with Railway Road	A point 53 metres south of its junction with Railway Road	RPA
Colley Street, Stretford	west	A point 53 metres south of its junction with Railway Road	A point 64 metres south of its junction with Railway Road	RPCa7A
Colley Street, Stretford	west	A point 64 metres south of its junction with Railway Road	a point 10 metres north of its junction with Chorley Street	RPA
Colley Street, Stretford	east	A point 22 metres south of its junction with Railway Road	A point 36 metres north of its junction with Chorley Street	RPA
Colley Street, Stretford	east	A point 36 metres north of its junction with Chorley Street	A point 30 metres north of its junction with Chorley Street	RPCa7A
Colley Street, Stretford	east	A point 30 metres north of its junction with Chorley Street	a point 5 metres north of its junction with Chorley Street	RPA

Schedule 1n - Proposed Restrictions

Street	Side	From	To	Code
Wilson Street, Gorse Hill	north east	A point 5 metres south of its junction with Nansen Street	A point 24 metres south of its junction with Nansen Street	RPB
Wilson Street, Gorse Hill	north east	A point 24 metres south of its junction with Nansen Street	A point 30 metres south of its junction with Nansen Street	RPC
Wilson Street, Gorse Hill	North east	A point 30 metres south of its junction with Nansen Street	A point 5 metres north of its junction with North Lonsdale Street	RPB

Schedule 1p – Proposed Restrictions

Street	Side	From	To	Code
Mellor Street, Gorse Hill, Stretford	north	Its northwesterly end	A point 5 metres northwest of its junction with Nansen Street	RPB

## SCHEDULE 2

### Schedule 2a – revoke

Street	Side	From	To	Code
Portland Road, Stretford	south west	A point 5 metres southeast of its junction with North Lonsdale Street	A point 10 metres north of its junction with Burleigh Road	RPB

### Schedule 2b - revoke

Street	Side	From	To	Code
Gorse Street, Stretford	south east	A point 54 metres southwest of its junction with Taylors Road	A point 5 metres southwest of its junction with Taylors Road	RPB

### Schedule 2c - revoke

Street	Side	From	To	Code
Thomas Street, Stretford	north east	A point 5 metres south of its junction with Stanton Street	A point 5 metres north of its junction with Haddon Street	RPB

### Schedule 2d - revoke

Street	Side	From	To	Code
Oldfield Road, Altrincham	north	A point 10 metres east of its junction with Rutland Road	A point 37 metres east of its junction with Rutland Road	LK5ERPH

### Schedule 2e - revoke

Street	Side	From	To	Code
Urban Road, Altrincham	south east	A point 23 metres northeast of its junction with Moss Lane	A point 6 metres southwest of its junction with Urban Avenue	RPQ5E

### Schedule 2f - revoke

Street	Side	From	To	Code
Beresford Road, Gorse Hill, Stretford	south west	A point 5 metres southeast of its junction with North Lonsdale Street	A point 47 metres northwest of its junction with Burleigh Road	RPB
Beresford Road, Gorse Hill, Stretford	south west	A point 47 metres northwest of its junction with Burleigh Road	A point 41 metres northwest of its junction with Burleigh Road	RPC
Beresford Road, Gorse Hill, Stretford	south west	A point 41 metres northwest of its junction with Burleigh Road	A point 5 metres northwest of its junction with Burleigh Road	RPB

### Schedule 2g - revoke

Street	Side	From	To	Code
Harley Road, Sale	north west	A point 9 metres southwest of its junction with Dargle Road	A point 113 metres southwest of its junction with Dargle Road	RPR6E
Harley Road, Sale	north west	A point 113 metres southwest of its junction with Dargle Road	A point 119 metres southwest of its junction with Dargle Road	RPCr7A
Harley Road, Sale	north west	A point 119 metres southwest of its junction with Dargle Road	A point 145 metres southwest of its junction with Dargle Road	RPR6E

### Schedule 2h - revoke

Street	Side	From	To	Code
Hollins Grove, Sale	south east	A point 16 metres northeast of its cul-de-sac end	A point 6 metres northeast of its cul-de-sac end	LM5ERPX
Hollins Grove, Sale	south east	A point 6 metres northeast of its cul-de-sac end	its cul-de-sac end, including its cul-de-sac end	RPCx7A

### Schedule 2i - revoke

Street	Side	From	To	Code
--------	------	------	----	------

Bridgewater Road, Altrincham	south	A point 115 metres from its junction with Wharf Road	A point 174 metres from its junction with Wharf Road	LM5ERPG
Bridgewater Road, Altrincham	south	A point 174 metres from its junction with Wharf Road	A point 180 metres from its junction with Wharf Road	RPCg7A
Bridgewater Road, Altrincham	south	A point 180 metres from its junction with Wharf Road	A point 10 metres from its junction with Newton Road	LM5ERPG

Schedule 2j - revoke

Street	Side	From	To	Code
Urban Road, Altrincham	south	A point 6 metres east of its junction with Urban Avenue	A point 15 metres west of its junction with Urban Drive	LM5ERPQ
Urban Road, Altrincham	south	A point 15 metres west of its junction with Urban Drive	A point 10 metres west of its junction with Urban Drive	RPCq7A

Schedule 2k- revoke

Street	Side	From	To	Code
Broomfield Lane, Hale	south	A point 18 metres east of its junction with Victoria Road	A point 21 metres west of its junction with Hazelwood Road	LL5E
Broomfield Lane, Hale	south	A point 21 metres west of its junction with Hazelwood Road	A point 15 metres west of its junction with Hazelwood Road	DisL6E

Schedule 2l – revoke

Street	Side	From	To	Code
Colley Street, Stretford	west	A point 5 metres south of its junction with Railway Road	its junction with the access road to the north of no 27 Colley Street	RPA
Colley Street, Stretford	west	its junction with the access road to the north of no 27 Colley Street	a point 10 metres north of its junction with Chorley Street	RPA
Colley Street, Stretford	east	Its junction with the access road north of no 32 Colley Street	A point 5 metres north of its junction with Chorley Street	RPA

Schedule 2m - revoke

Street	Side	From	To	Code
Wilson Street, Gorse Hill, Stretford	east	A point 5 metres south of its junction with Nansen Street	A point 5 metres north of its junction with North Lonsdale Street	RPB

Schedule 2n - revoke

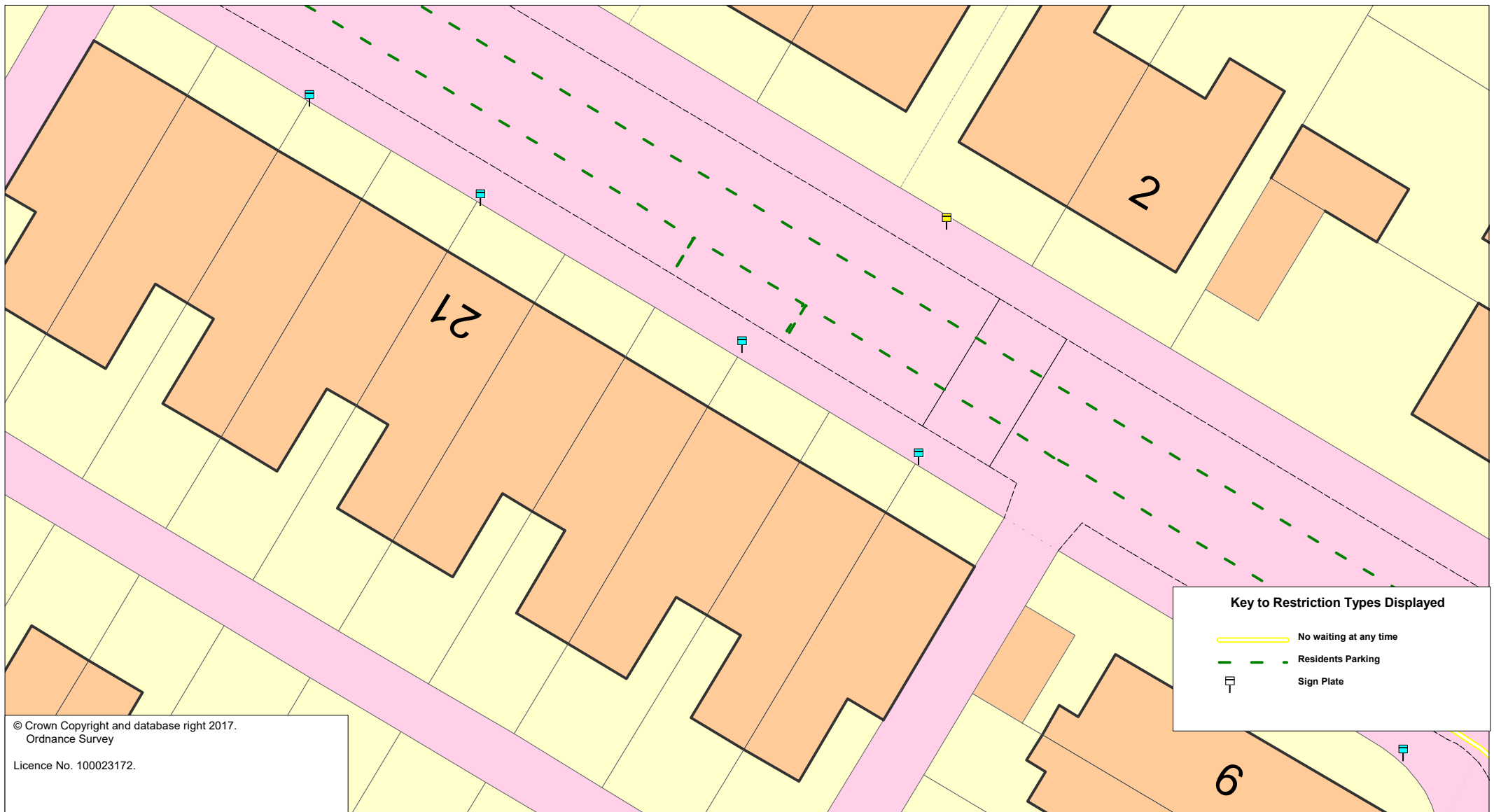
Street	Side	From	To	Code
Mellor Street, Gorse Hill, Stretford	north	Its northwesterly end	A point 67 metres northwest of its junction with Nansen Street	RPB
Mellor Street, Gorse Hill, Stretford	north	A point 67 metres northwest of its junction with Nansen Street	A point 61 metres northwest of its junction with Nansen Street	RPC
Mellor Street, Gorse Hill, Stretford	north	A point 61 metres northwest of its junction with Nansen Street	A point 5 metres northwest of its junction with Nansen Street	RPB

THE COMMON SEAL of  
TRAFFORD BOROUGH COUNCIL

was hereunto affixed this       day of  
in the presence of: -

20??

AUTHORISED SIGNATORY



**ONE** Excellence  
TRAFFORD Investment  
Efficiency



# 17 Beresford Road, GH proposed removal of C permit bay Existing

SCALE @A4	1 : 250
DATE	06/10/2022
DRAWING No.	
DRAWN BY	
	Page 1 of 1



**ONE** Excellence  
Investment  
Efficiency  
**TRAFFORD**



**17 Beresford Road, GH proposed  
removal of C permit bay  
All surrounding restrictions to remain unchanged**

SCALE @A4

**1 : 400**

DATE

**06/10/2022**

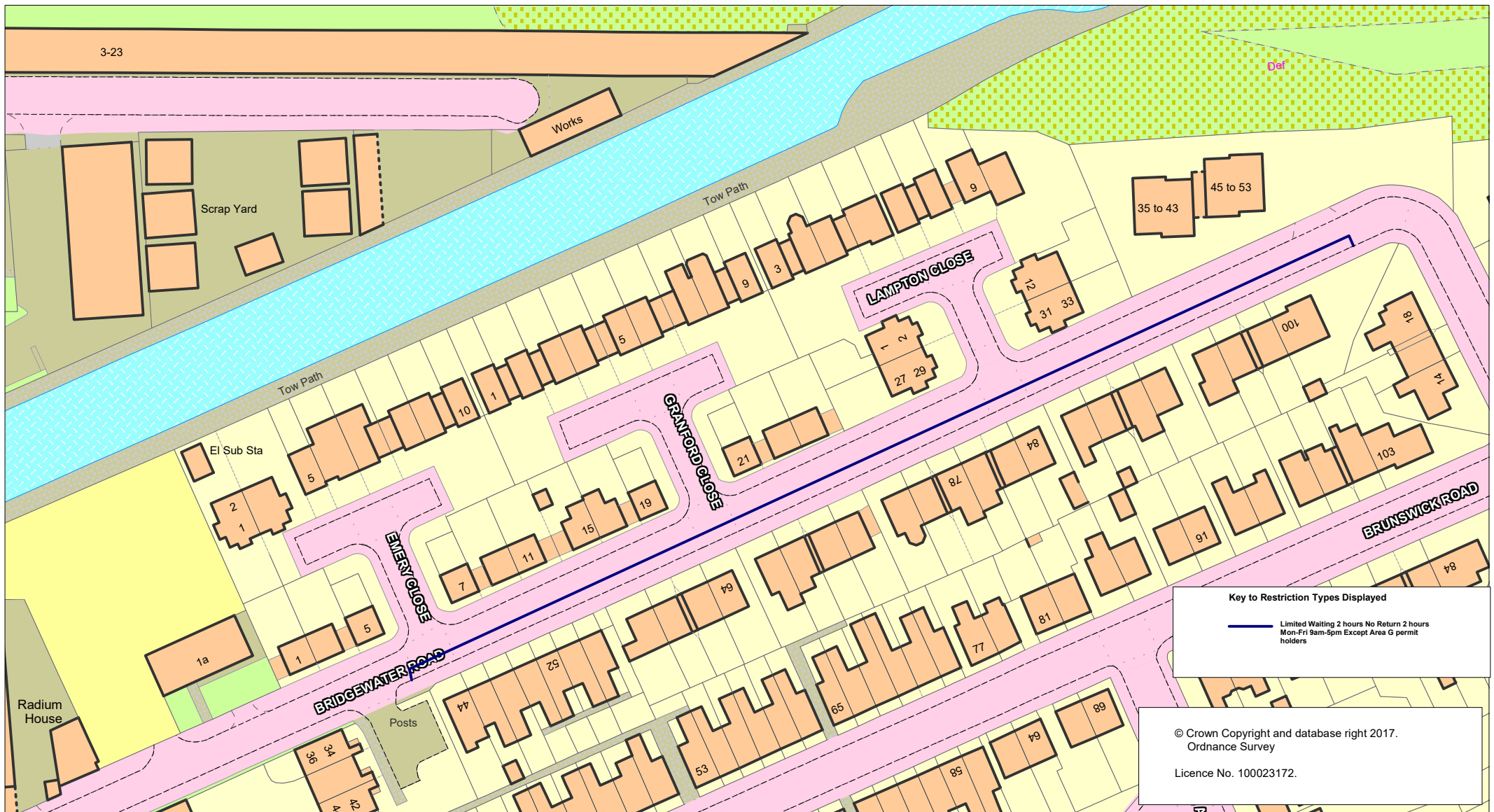
DRAWING No.

DRAWN BY

**Page  
1 of 1**







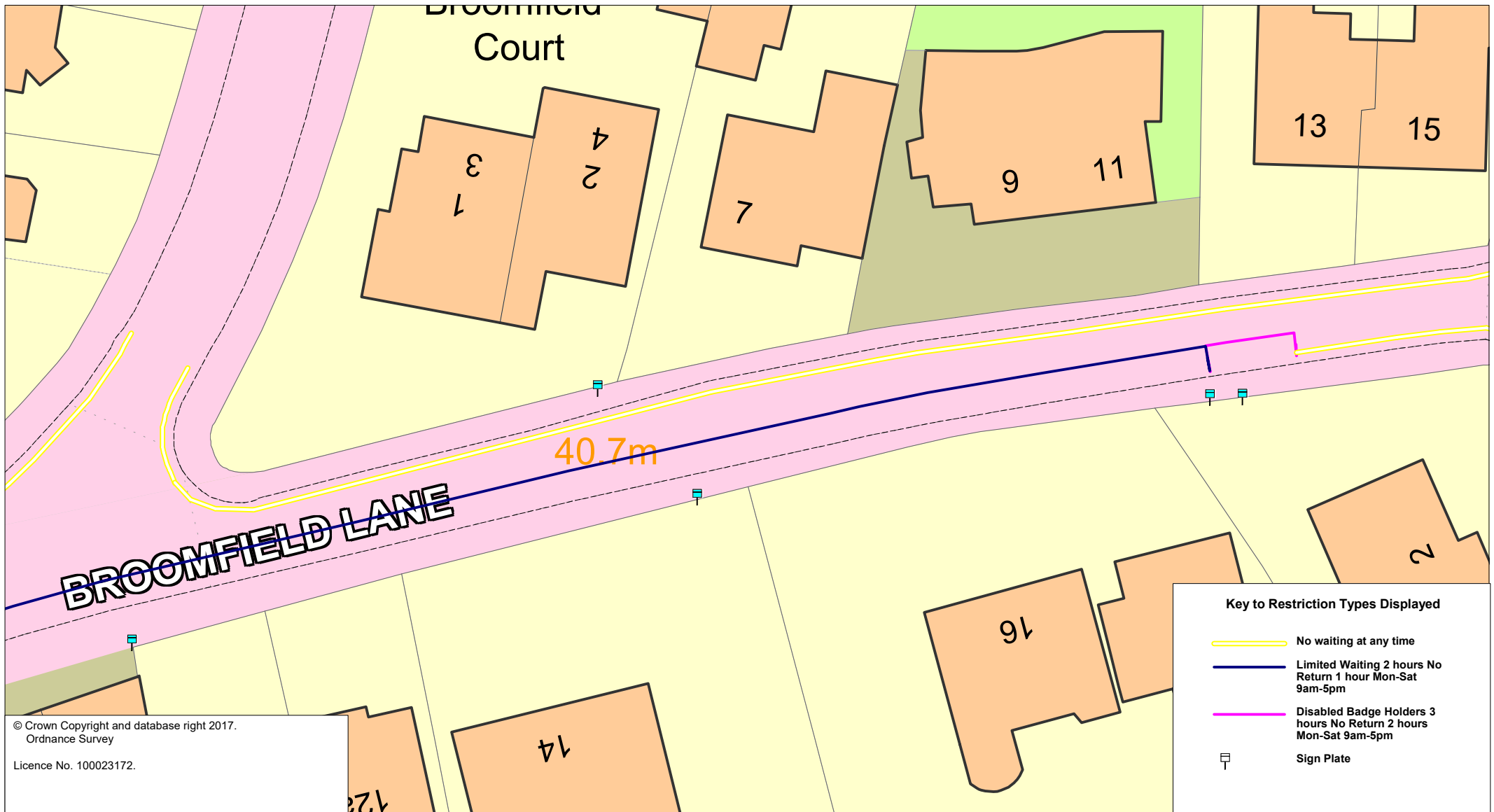
## Bridgewater Road, Altrincham proposed removal of Cg permit bay all surrounding restrictions to remain unchanged

SCALE @A4 1 : 1000

DATE 06/10/2022

DRAWING No.

DRAWN BY



© Crown Copyright and database right 2017.  
Ordnance Survey  
Licence No. 100023172.



# **Broomfield Lane, Hale - existing disabled bay**

SCALE	@A4	1 : 350
DATE	06/10/2022	
DRAWING No.		
DRAWN BY		
		Page 1 of 1



**ONE**  
TRAFFORD  
Evidence  
based  
efficiency



TRAFFORD  
COUNCIL

powered  
with



**BROOMFIELD LANE, HALE**

Proposed removal of disabled bay  
All surrounding restrictions to remain unchanged

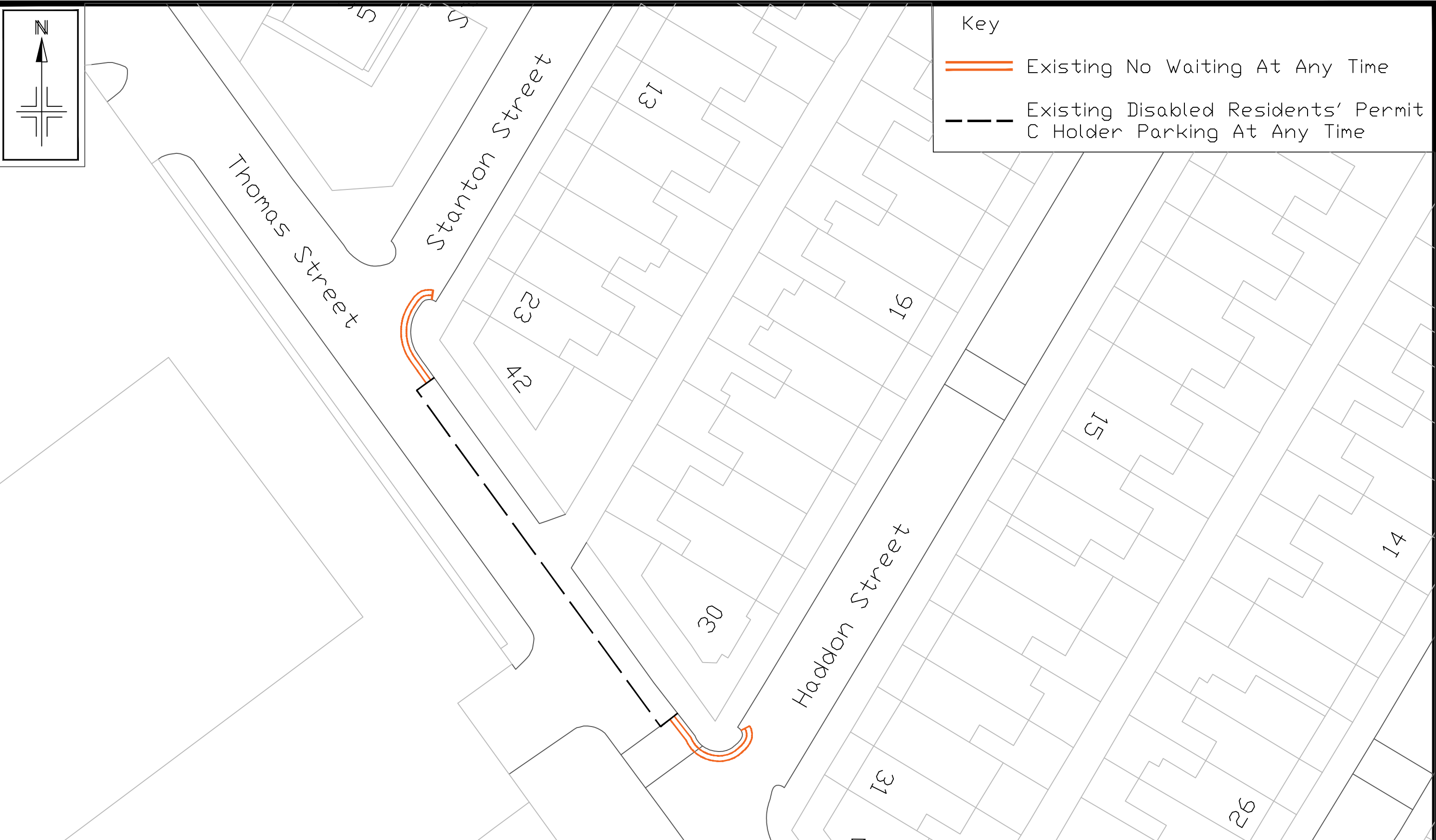
SCALE @A4

DATE

DRAWING No.

DRAWN BY





Reproduced from the Ordnance Survey mapping with the permission of the Controller of Her Majesty's Stationery Office c Crown copyright Unauthorised reproduction infringes Crown copyright and may lead to prosecution or civil proceedings. Trafford Borough Council OS Licence No. 100023172 2017	Notes: No Dimensions to be scaled from this drawing. All Dimensions are to be checked on site.							
		REV.	DATE	REVISION DETAILS		DRAWN	CHECKED	APPROVED

PROJECT & TITLE Disabled Residents' Permit Parking Bay 42 Thomas Street, Gorse Hill, Stretford Existing Restrictions		  	DRAWN KS		CHECKED DS	APPROVED DS				
			SCALE NTS		DRAWING NO. E9178-01		REVISION -			
			DATE Mar 22							
			FILE PATH							



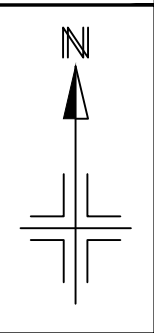
Reproduced from the Ordnance Survey mapping with the permission of the Controller of Her Majesty's Stationery Office c Crown copyright Unauthorised reproduction infringes Crown copyright and may lead to prosecution or civil proceedings. Trafford Borough Council OS Licence No. 100023172 2017	Notes: No Dimensions to be scaled from this drawing. All Dimensions are to be checked on site.							
		REV.	DATE	REVISION DETAILS			DRAWN	CHECKED

PROJECT & TITLE  Disabled Residents' Permit Parking Bay 42 Thomas Street, Gorse Hill, Stretford Proposed Restrictions	  TRAFFORD COUNCIL working with 	DRAWN KS	CHECKED DS	APPROVED DS	
		SCALE NTS	DRAWING NO.  E9178-02		REVISION  -
		DATE Mar 22			
		FILE PATH			

Excellence  
Investment  
Efficiency

TRAFFORD COUNCIL

working with



- KEY
- Existing bay markings

Existing double yellow lines

Existing sign and post

Proposed bay markings
- 
- Reproduced from the Ordnance Survey mapping with the permission of the Controller of Her Majesty's Stationery Office c Crown copyright  
Unauthorised reproduction infringes Crown copyright and may lead to prosecution or civil proceedings.  
Trafford Borough Council    OS Licence    No. 100023172    2017

Notes: No Dimensions to be scaled from this drawing. All Dimensions are to be checked on site.

REV.	DATE	REVISION DETAILS	DRAWN	CHECKED	APPROVED
- PROJECT & TITLE

Disabled Residents Permit Parking Bay

42 Thomas Street, Gorse Hill, Stretford

TMU
- ONE

Excellence  
Investment  
Efficiency

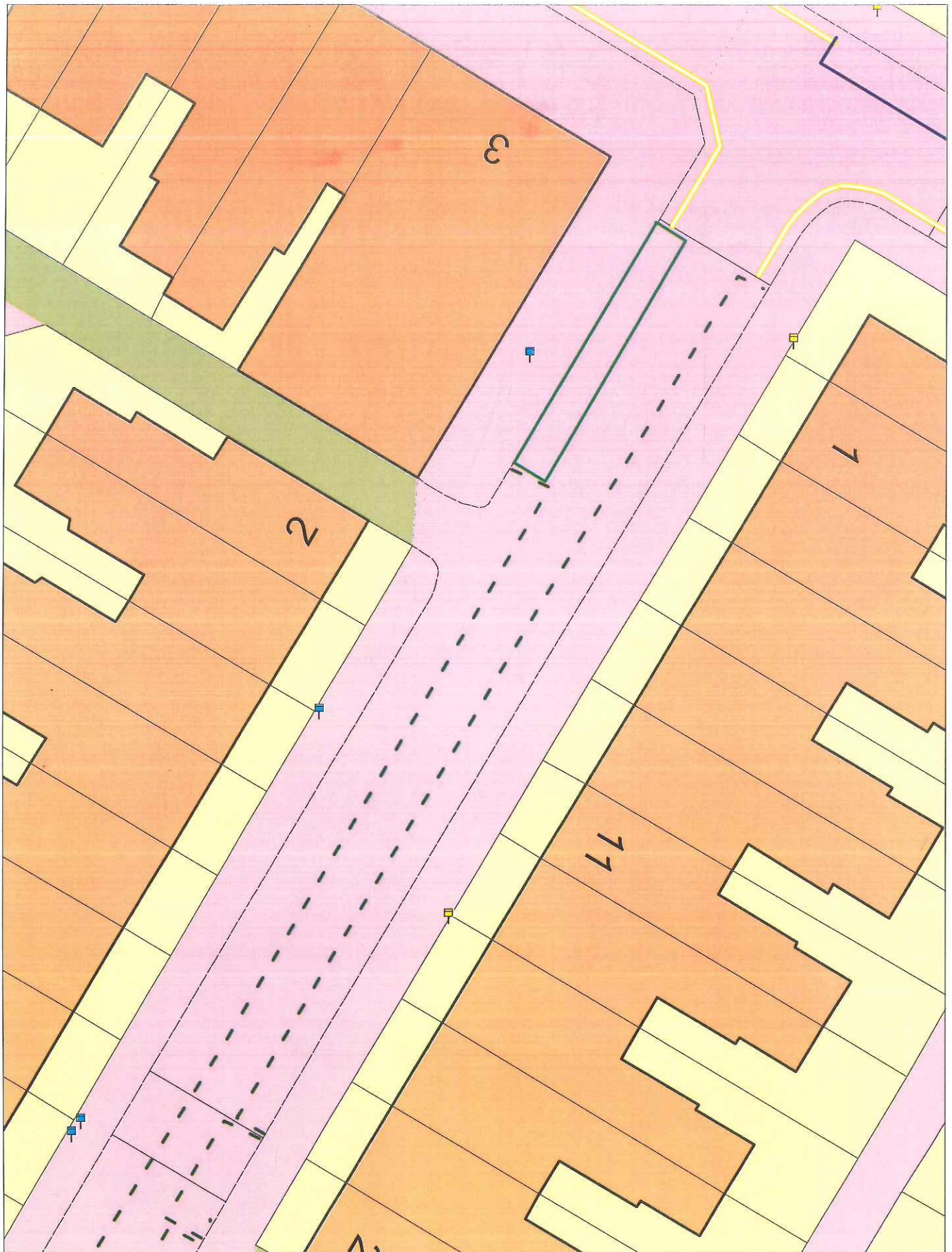
TRAFFORD COUNCIL

working with

amey

DRAWN KS	CHECKED DS	APPROVED KH
SCALE NTS	DRAWING NO. E9201 - 05	
DATE Aug 22	REVISION -	
FILE PATH \\namesneygroupnet\Shared\Bats\Highways\THM\Bats\TBUE\Environment\Built Environment\Traffic & Transportation\FILES - Street\Thomas Street, G H Street - St 2878\42\Works Pack		





ONE TRAFFORD



GORSE STREET GH STRETFORD  
EXISTING

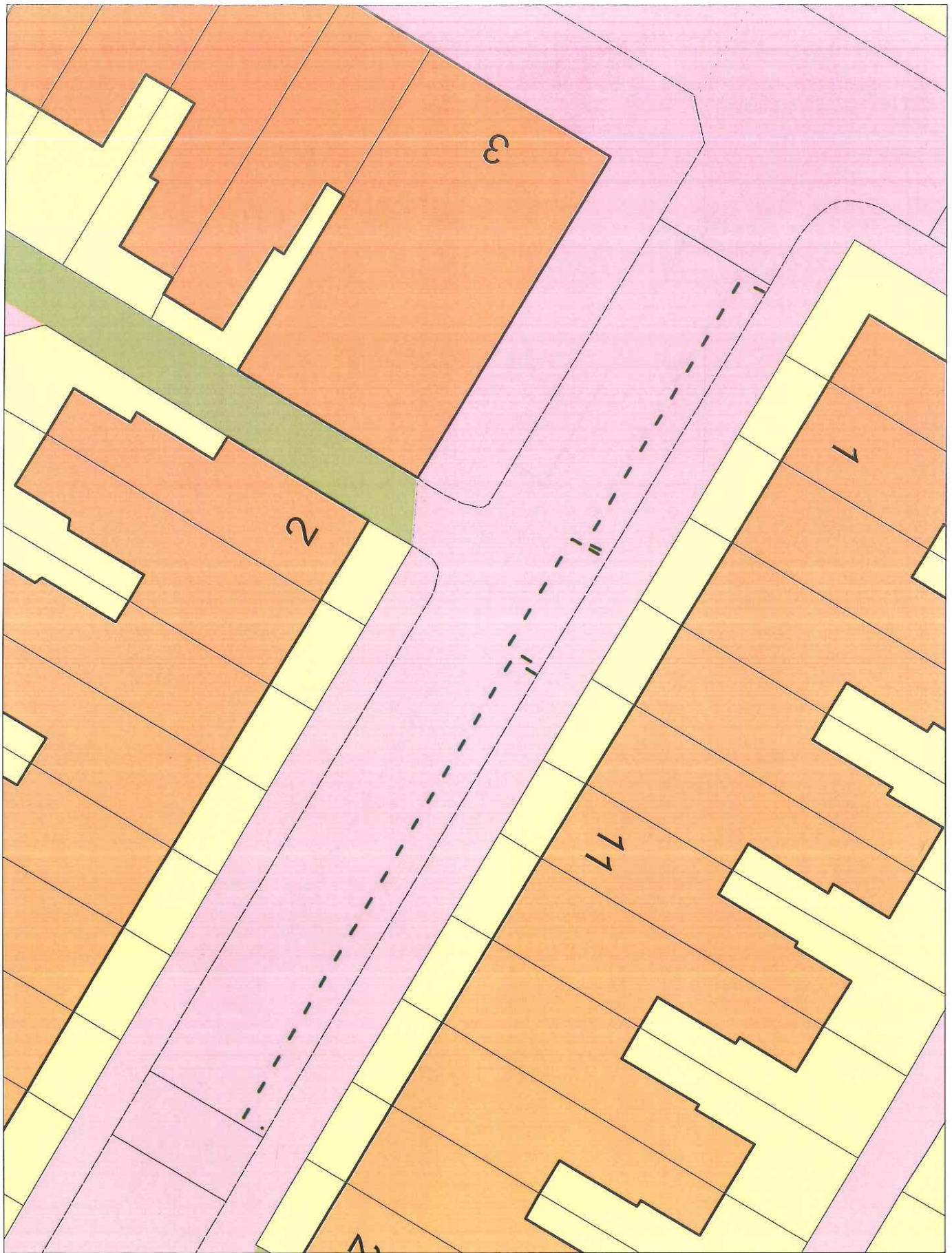
SCALE

DATE

DRAWING No.

DRAWN BY





**ONE** Excellence  
Sustainability  
Efficiency  
**TRAFFORD**



working with



GORSE STREET GH STRETFORD  
PROPOSED  
All surrounding restrictions to  
remain unchanged

SCALE


DATE

DRAWING No.

DRAWN BY



**Key to Restriction Types Displayed**

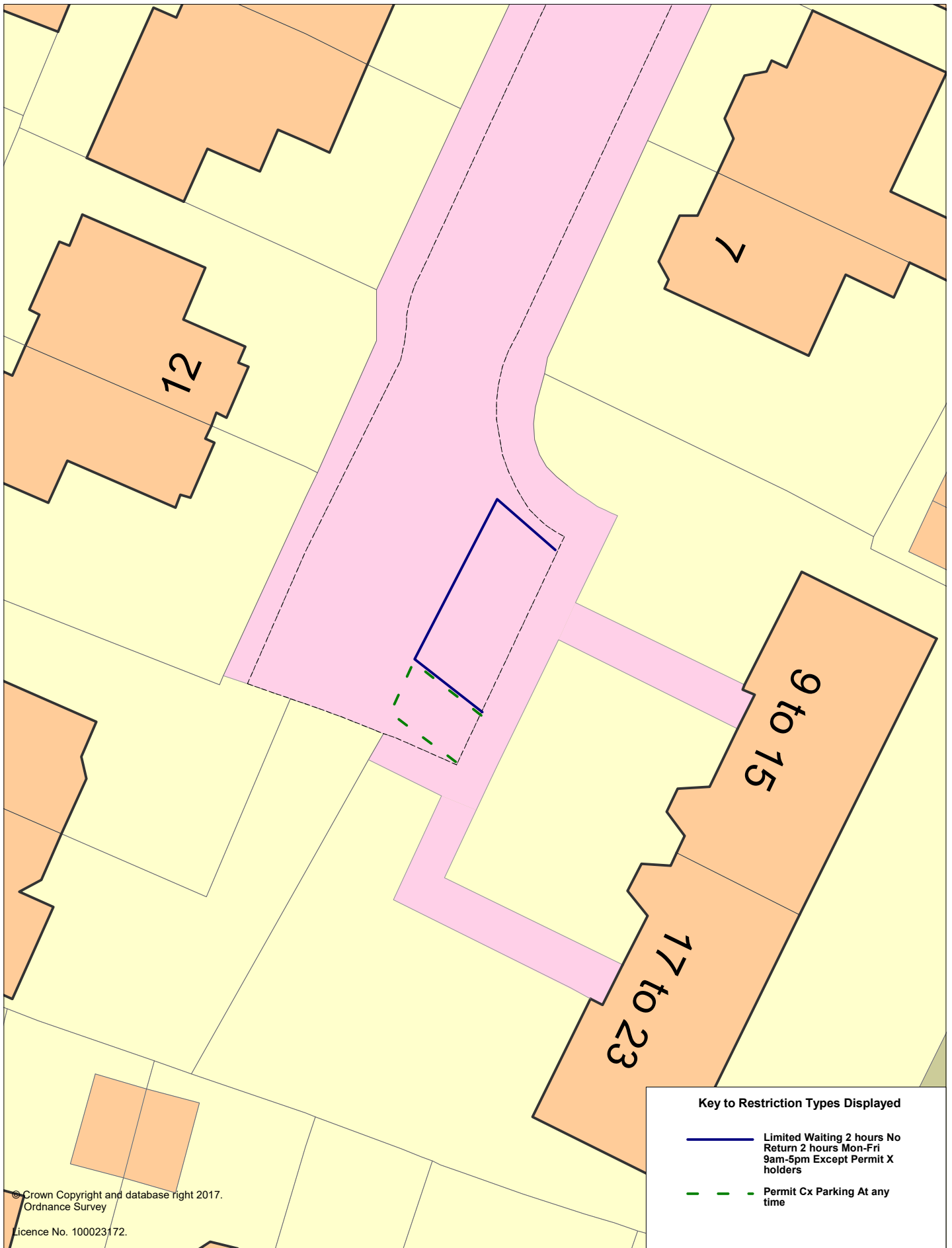
- Limited Waiting 3 hours No Return 3 hours  
Mon-Fri 9am-5pm Except Area R permit  
holders
- Residents Parking
- - - Pay & Display Mon-Sat 9am-5pm Except Area  
R permit holders
-  Sign Plate

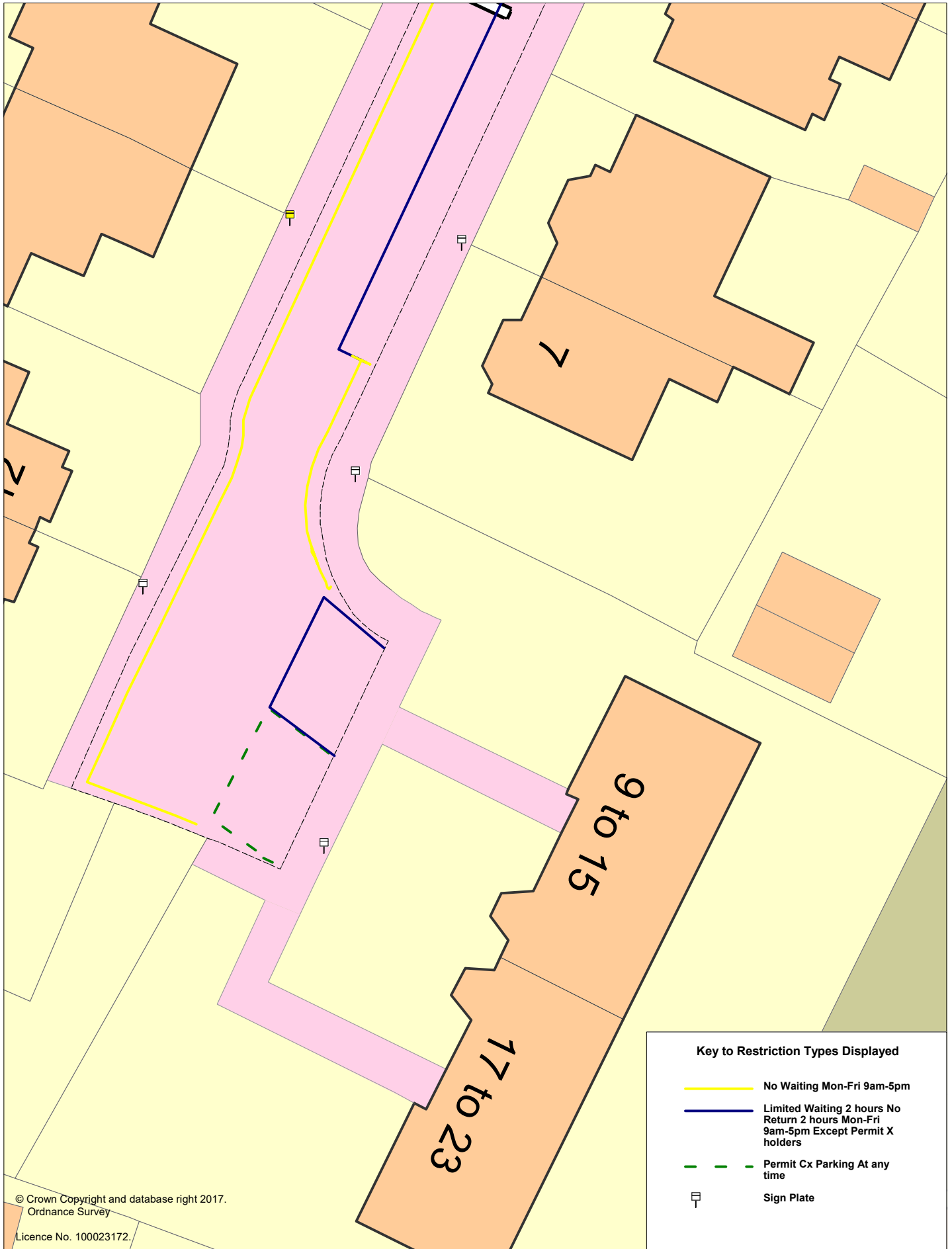
## Harley Road, Sale Existing

SCALE	<b>1 : 500</b>
DATE	<b>22/09/2022</b>
DRAWING No.	
DRAWN BY	



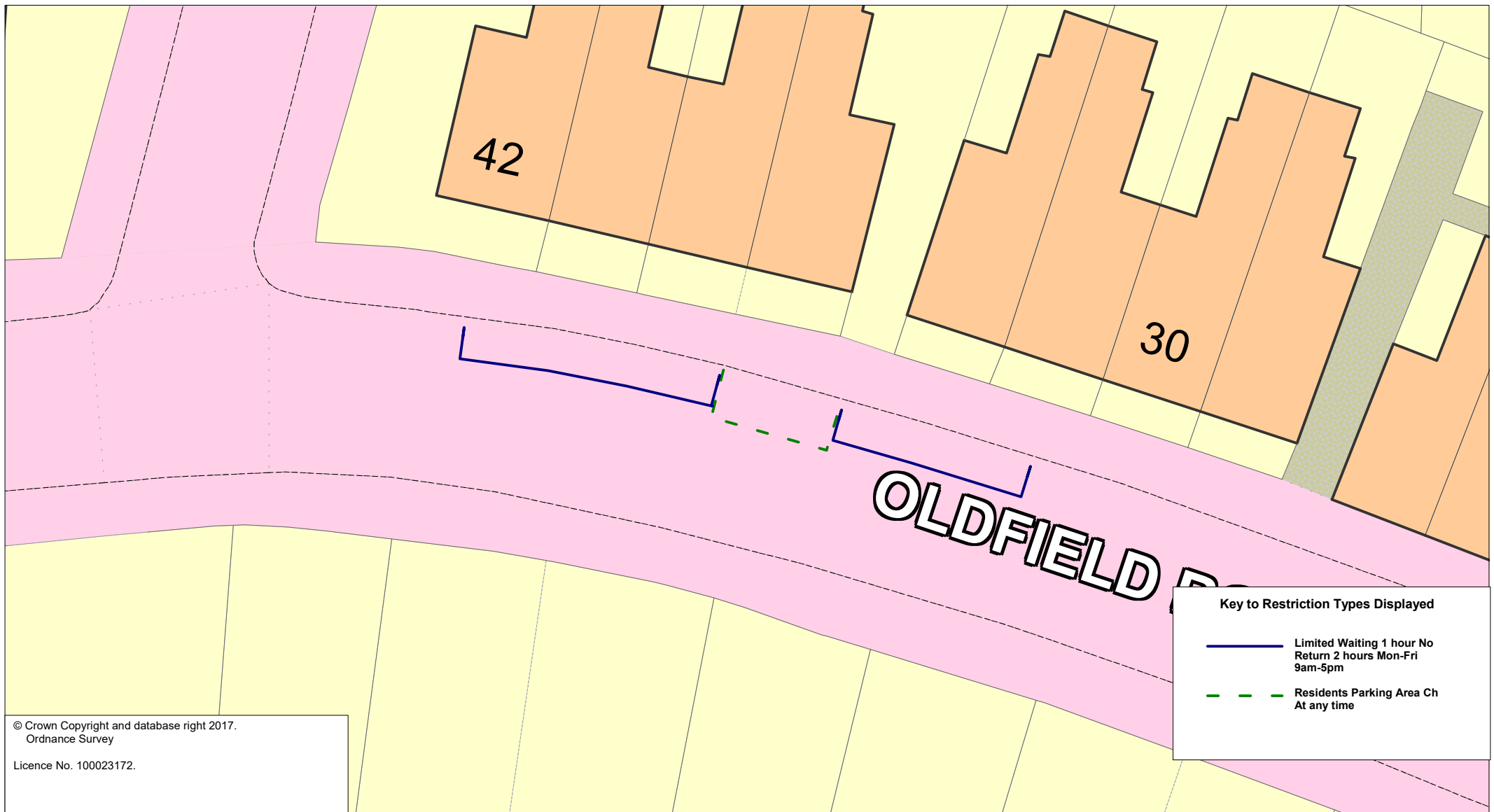






## Hollins Grove, Sale - existing Cx permit bay for 2 vehicles

SCALE	<b>1 : 250</b>
DATE	<b>06/10/2022</b>
DRAWING No.	
DRAWN BY	



© Crown Copyright and database right 2017.  
Ordnance Survey

Licence No. 100023172.

**ONE** Excellence  
TRAFFORD Investment  
Efficiency



working  
with **amey**

**Oldfield Road, Altrincham  
proposed disabled persons' permit parking bay**

**all surrounding restrictions to remain unchanged**

SCALE @A4

**1 : 250**

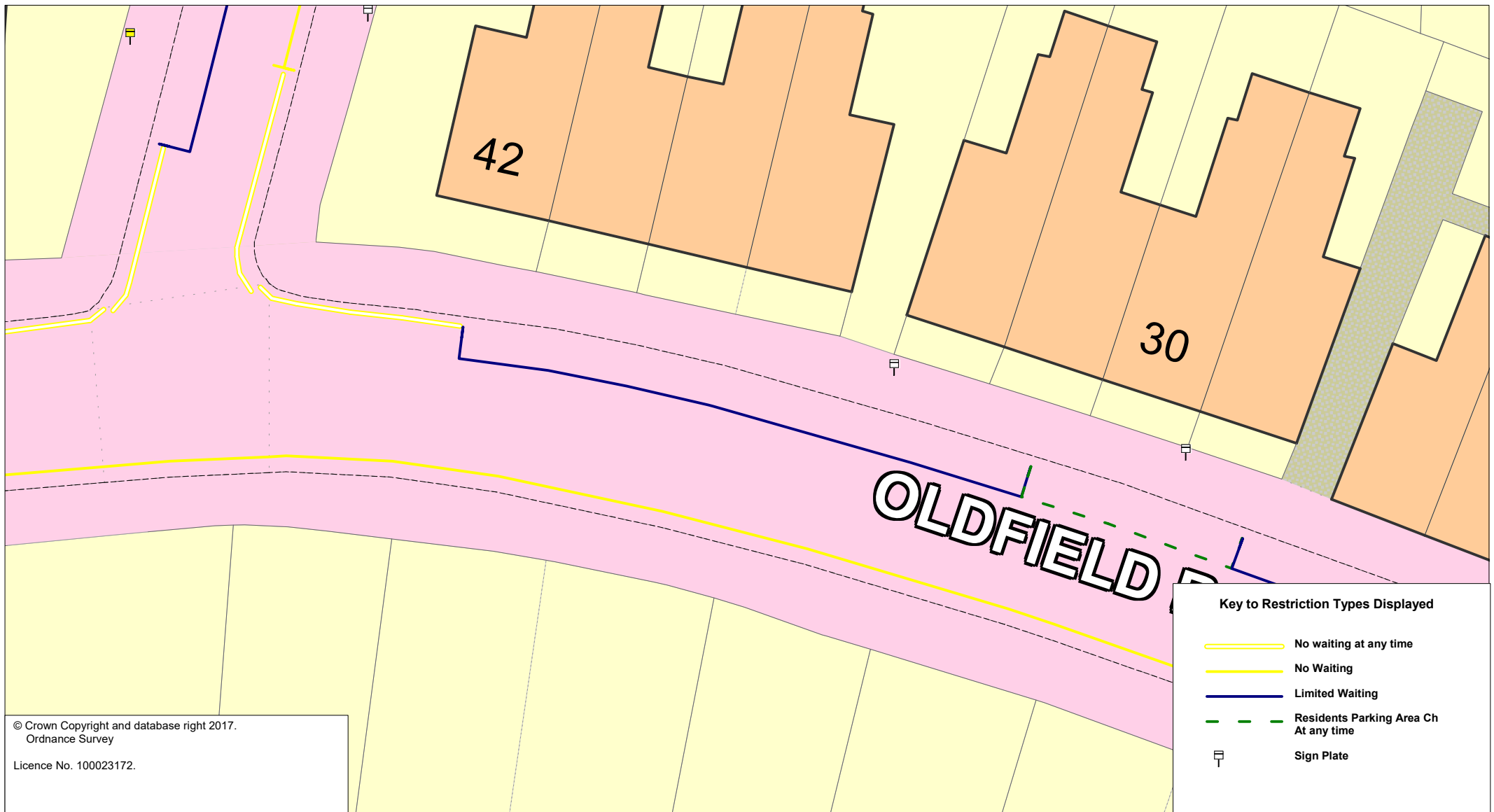
DATE

**06/10/2022**

DRAWING No.

DRAWN BY

**Page  
1 of 1**



**ONE** Excellence  
TRAFFORD Investment  
Efficiency



## Oldfield Road, Altrincham existing

SCALE @A4

1 : 250

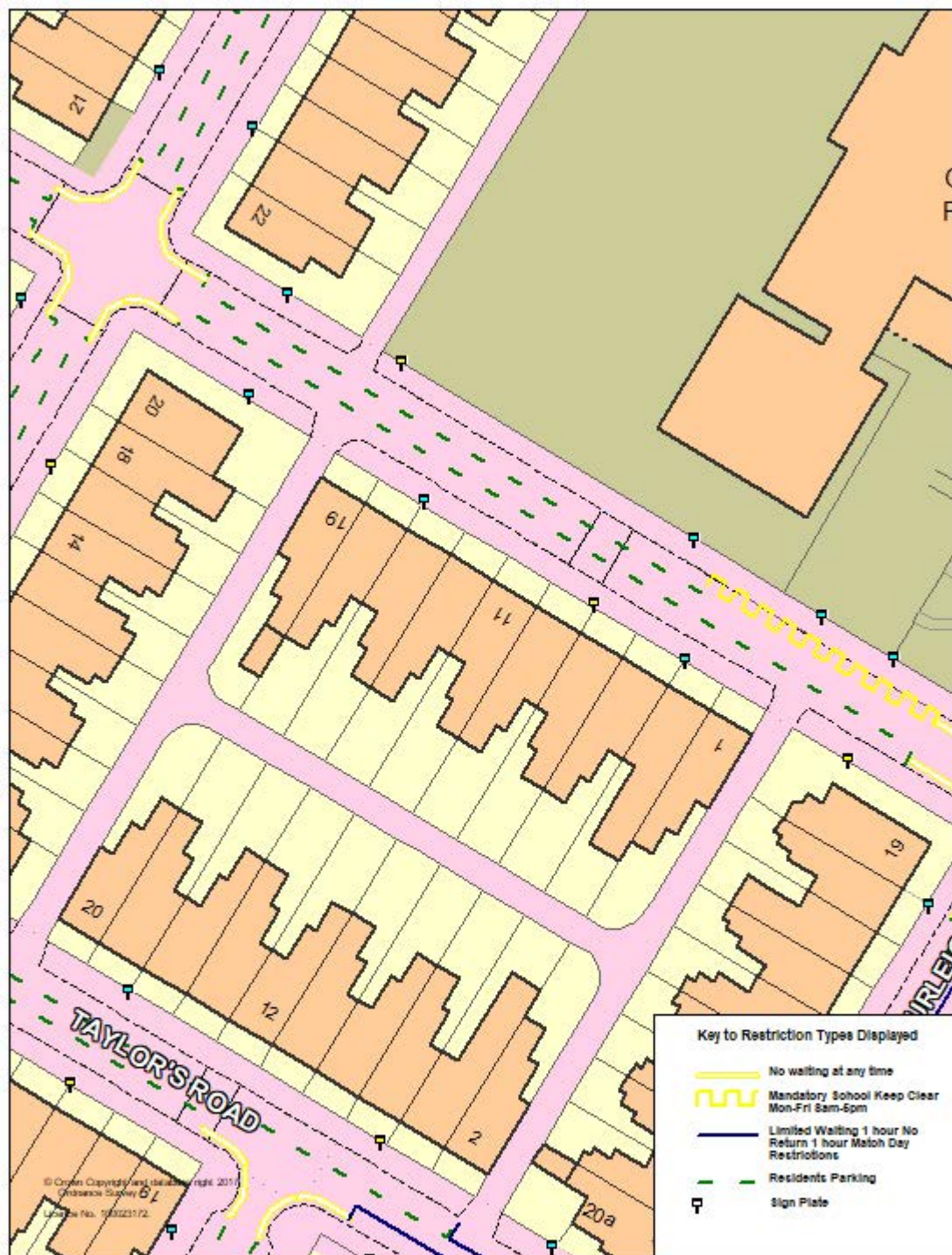
DATE

06/10/2022

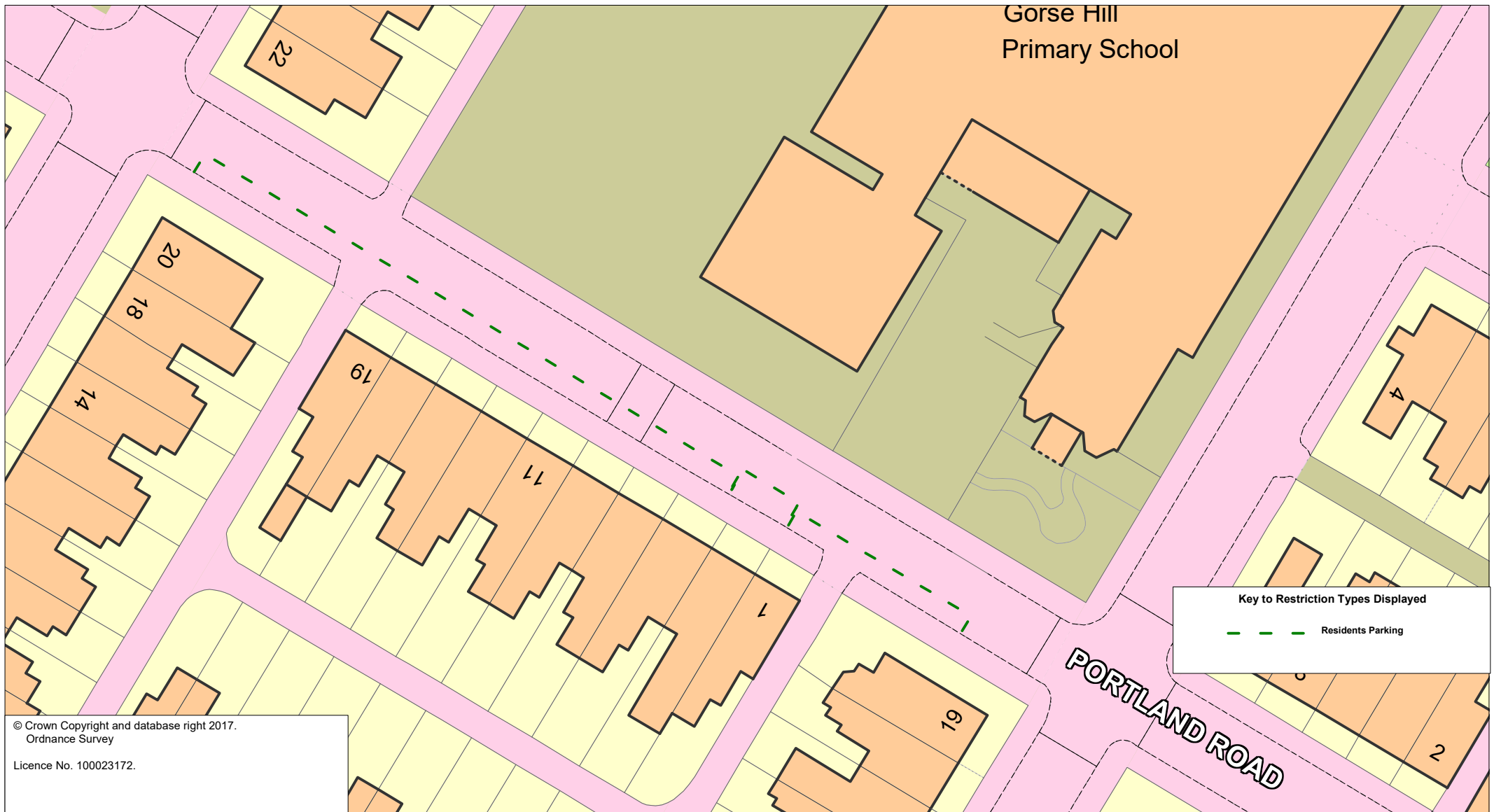
DRAWING No.

DRAWN BY

Page  
1 of 1

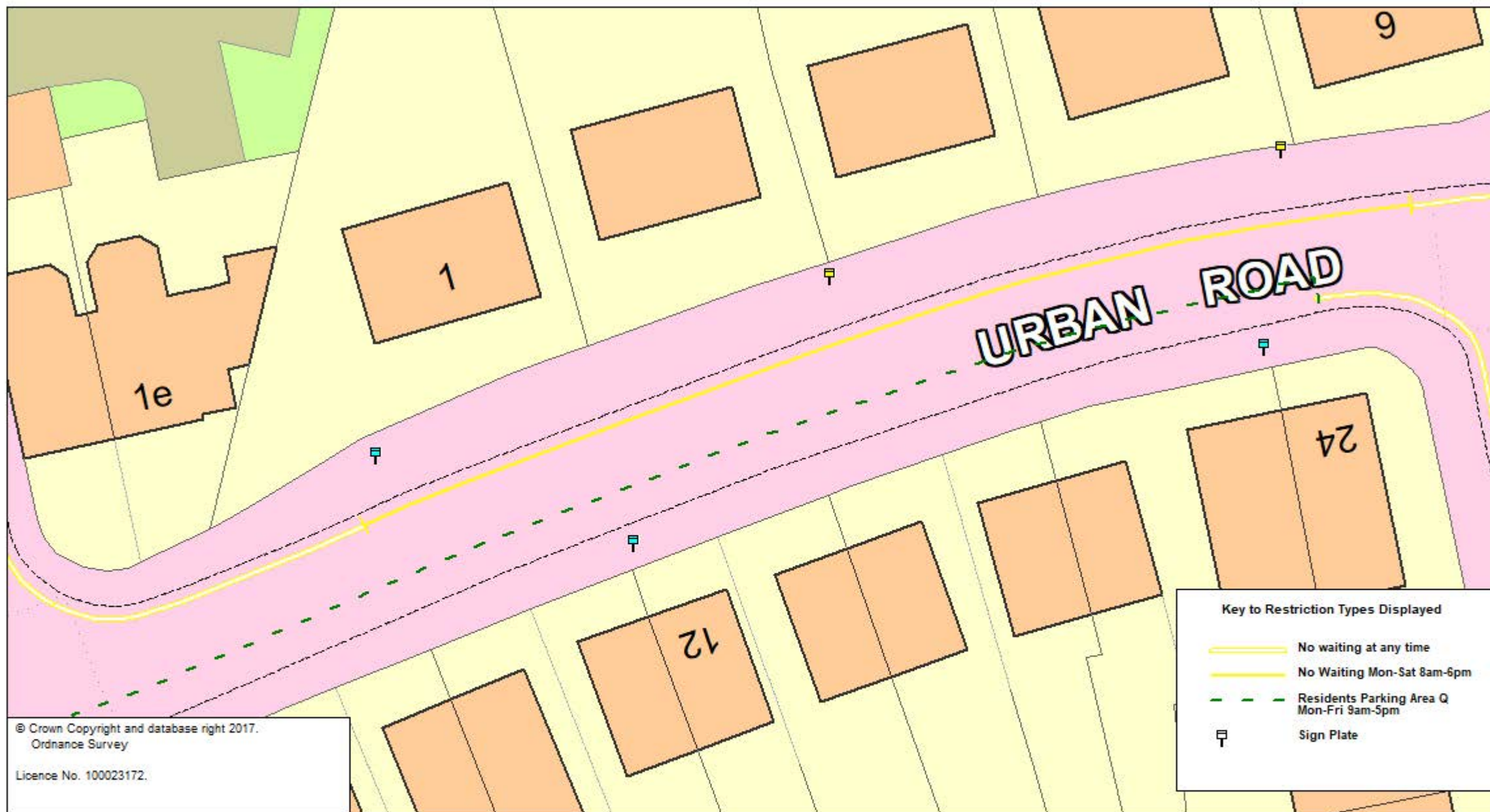






© Crown Copyright and database right 2017.  
Ordnance Survey  
Licence No. 100023172.

  	<b>3 Portland Road, Gorse Hill</b>		SCALE @A4	<b>1 : 500</b>
	<b>Proposed 6 metres residents' permit C parking bay</b>		DATE	<b>15/09/2022</b>
	<b>All surrounding restrictions to remain unchanged</b>		DRAWING No.	
			DRAWN BY	
				<b>Page 1 of 1</b>



**ONE** Excellence  
**TRAFFORD** Investment  
Efficiency



working  
with



## 9 Urban Road, Altrincham Existing restrictions

SCALE @A4

1 : 300

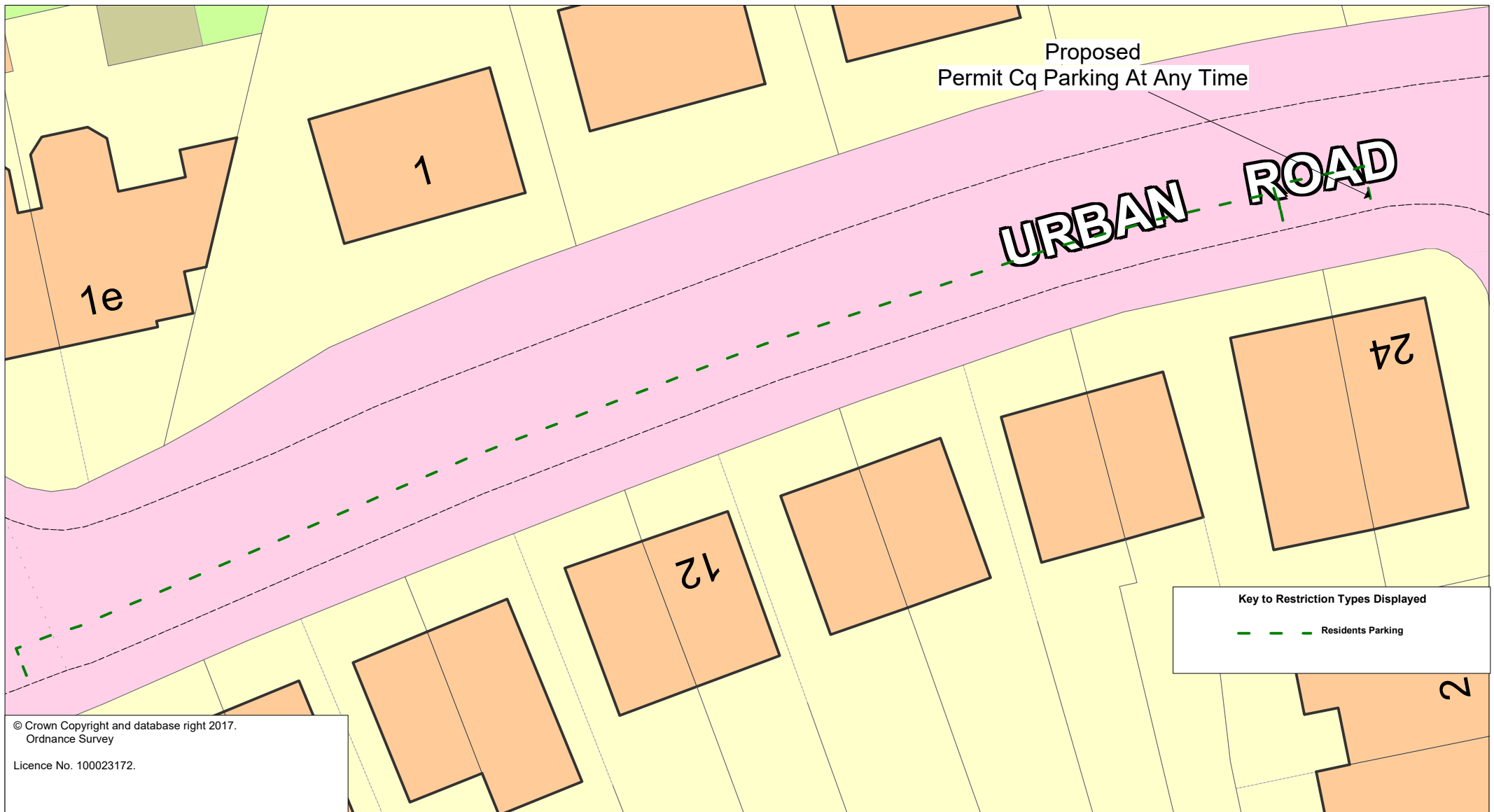
DATE

27/10/2021

DRAWING No.

DRAWN BY

Page  
1 of 1



## 9 Urban Road, Altrincham proposed Disabled persons' permit bay

SCALE @A4

1 : 275

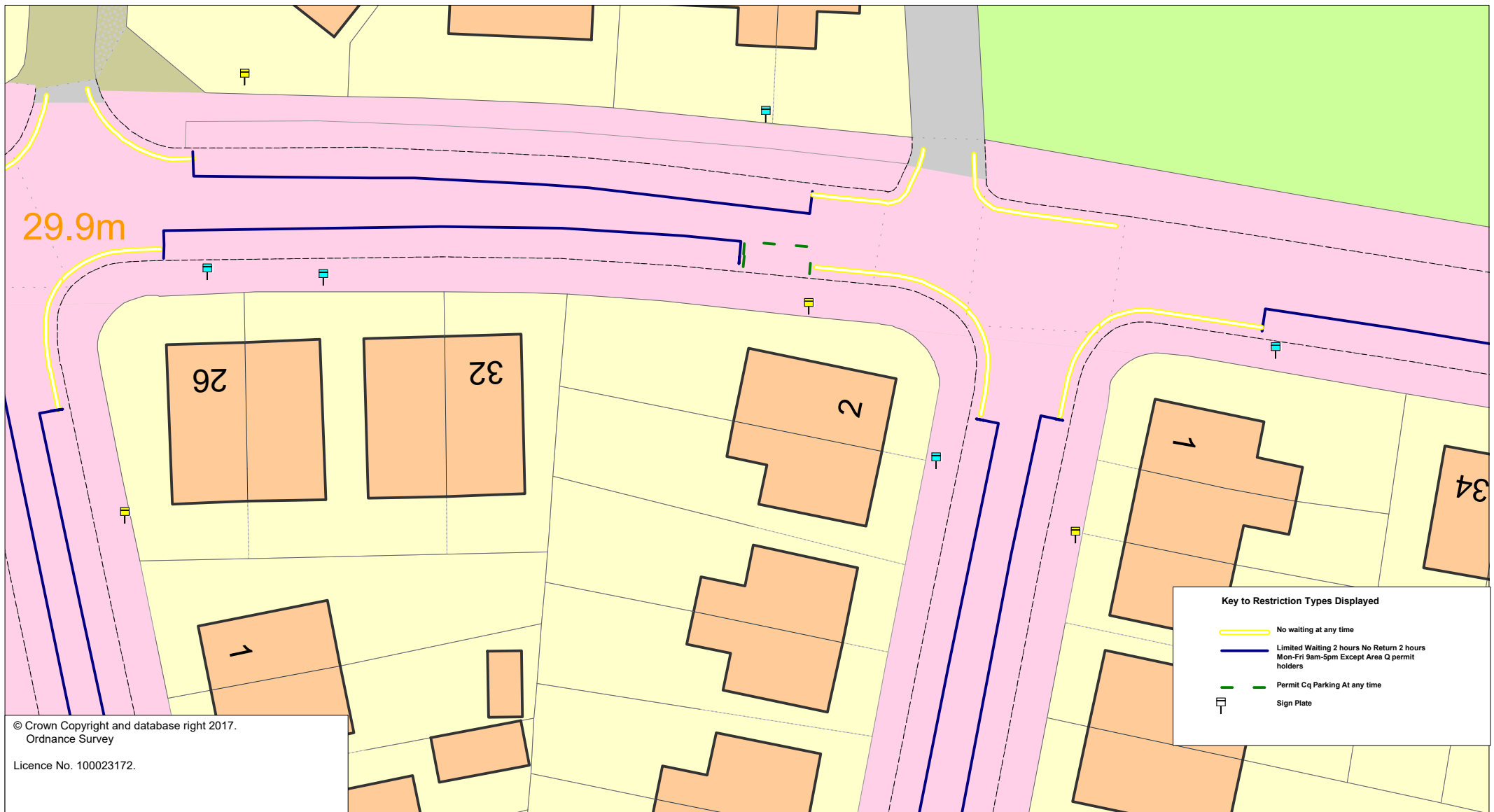
DATE

06/10/2022

DRAWING No.

DRAWN BY

Page  
1 of 1

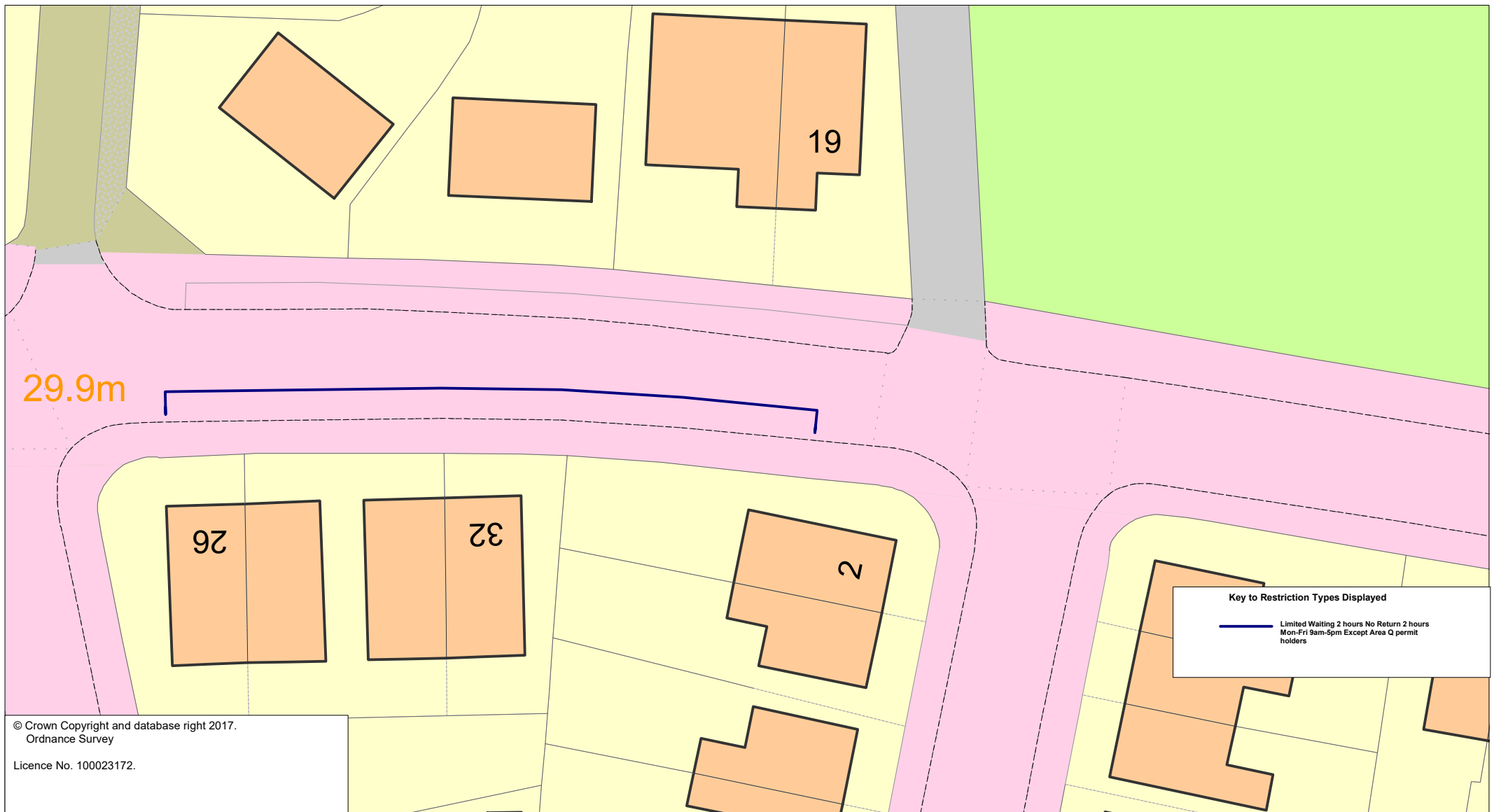


**ONE** Excellence  
Investment  
Efficiency  
**TRAFFORD**



## Urban Road, Altrincham existing for 2 Urban Drive

SCALE @A4	1 : 350
DATE	06/10/2022
DRAWING No.	
DRAWN BY	
	Page 1 of 1



**ONE** Excellence  
Investment  
Efficiency  
**TRAFFORD**

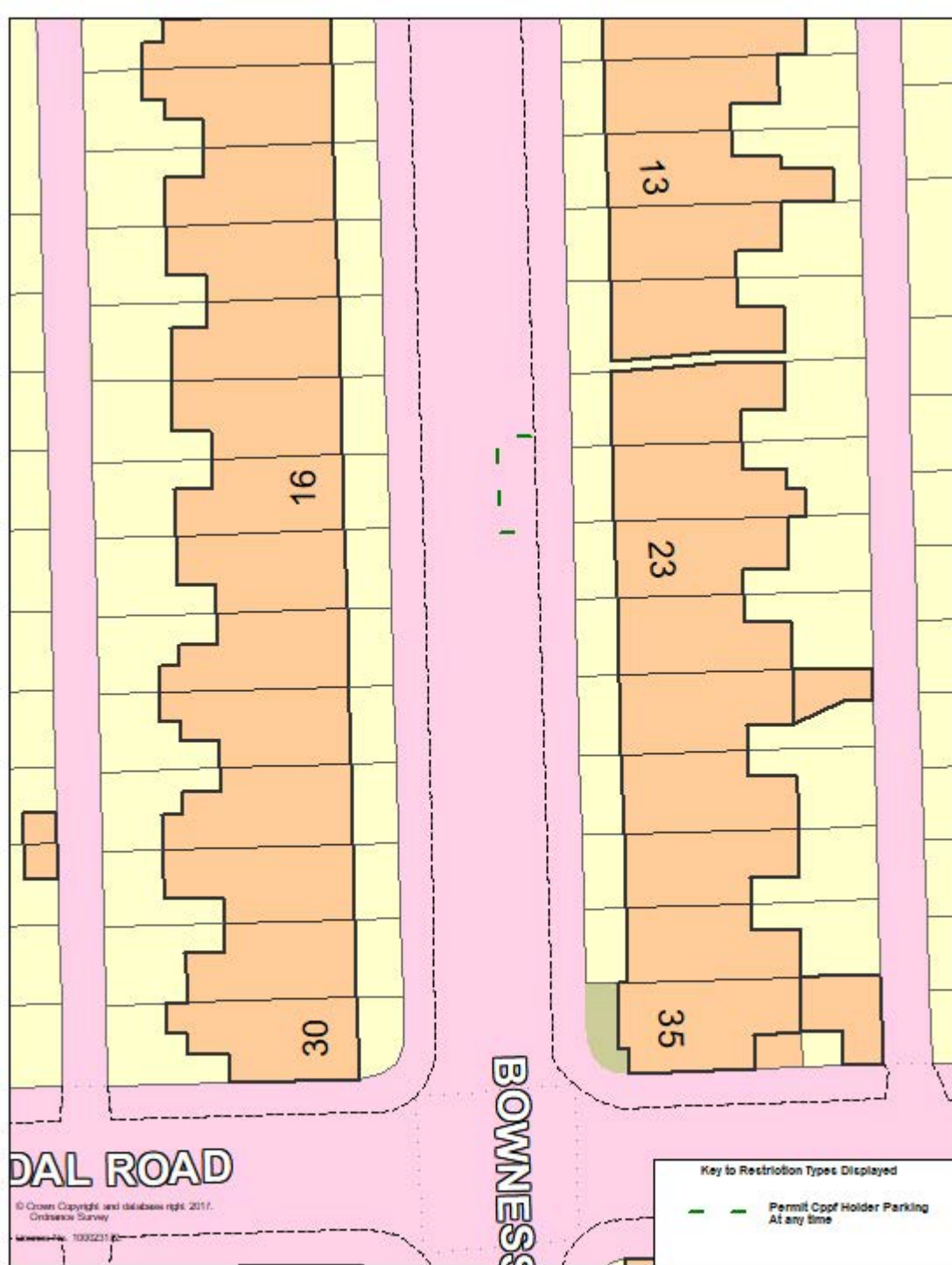


working  
with  
**amey**

## Urban Road, Altrincham - proposed all surrounding restrictions to remain unchanged

SCALE	@A4	1 : 350
DATE	06/10/2022	
DRAWING No.		
DRAWN BY		
		Page 1 of 1





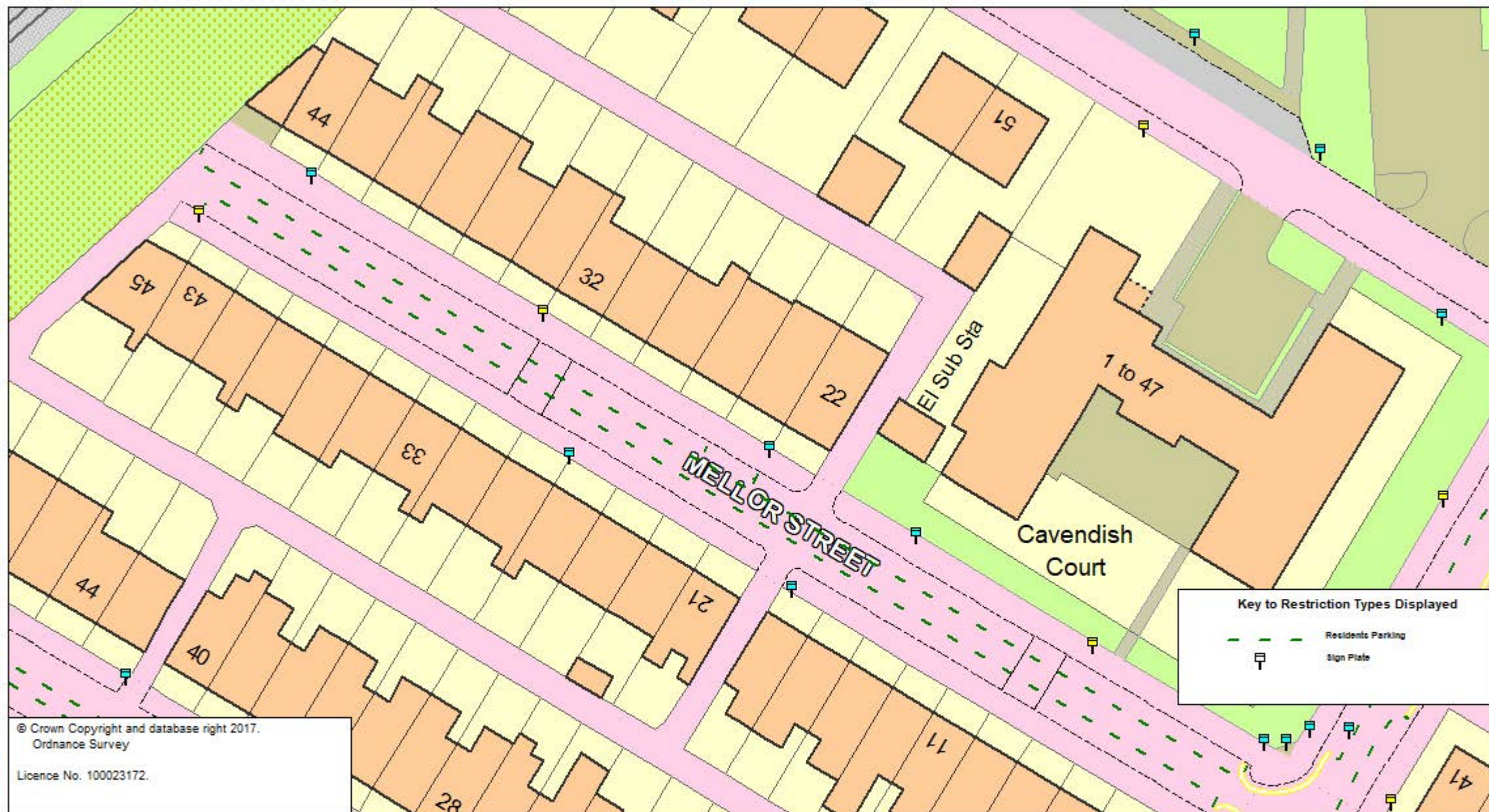
**ONE** TRAFFORD



**21 Bowness Street Stretford  
proposed disabled persons' permit bay**

SCALE	1 : 300
DATE	01/08/2022
DRAWING No.	
DRAWN BY	





**ONE** Excellence  
Investment  
Efficiency  
**TRAFFORD**



## 24 Mellor Street, Gorse Hill, Stretford proposed removal of disabled residents' permit bay

**Existing**

SCALE @A4

**1 : 520**

DATE

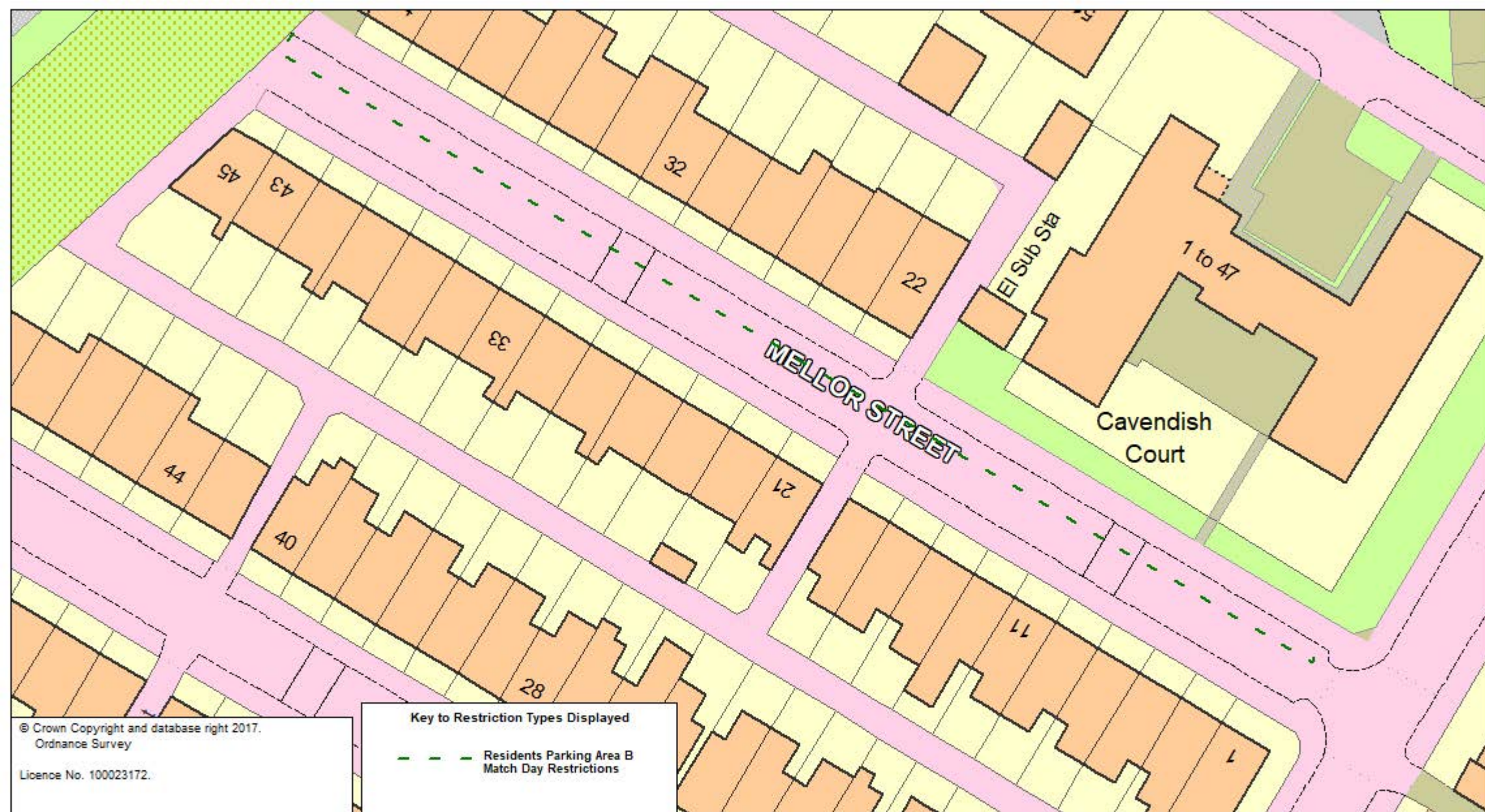
**01/08/2022**

DRAWING No.

DRAWN BY

**Page  
1 of 1**





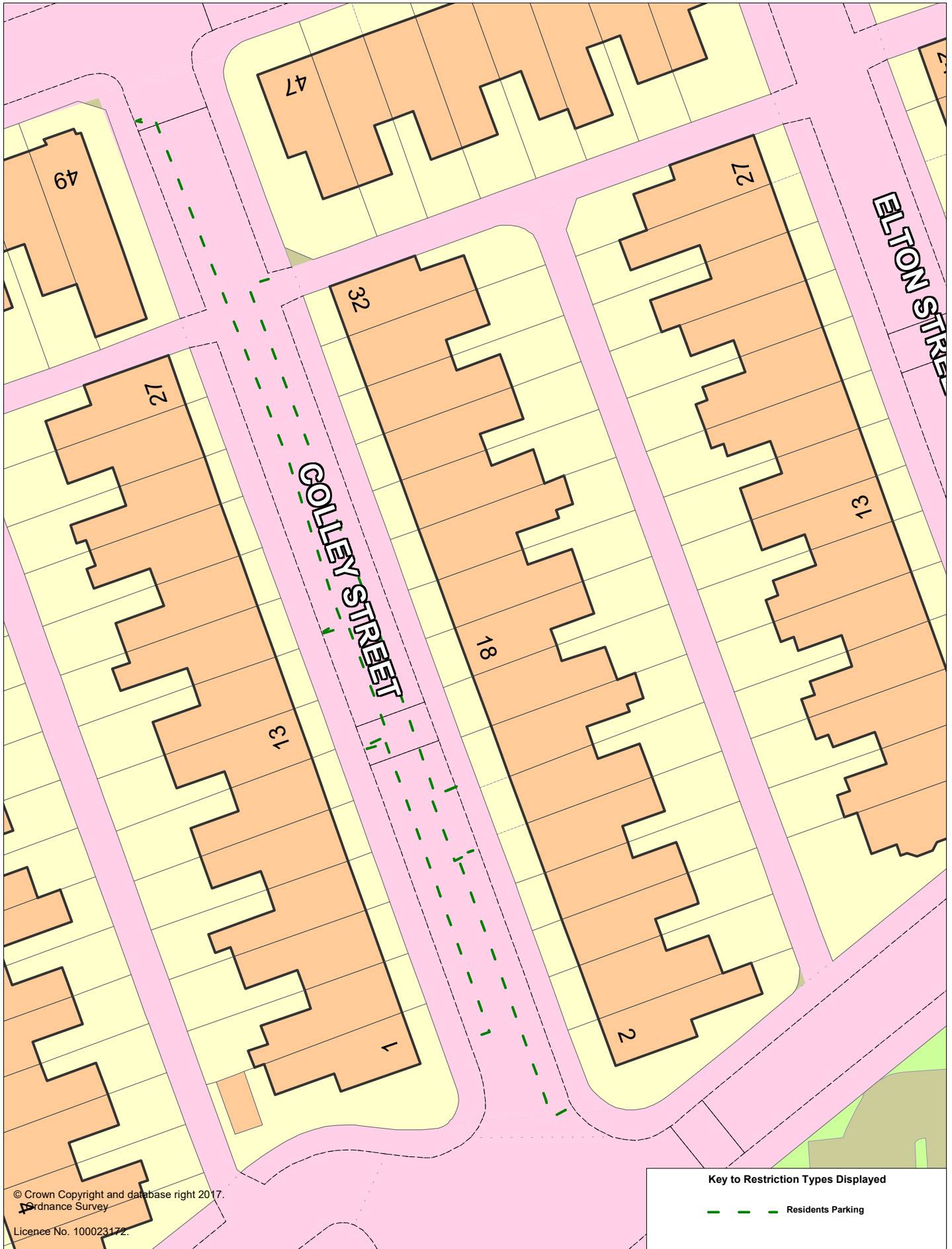
**ONE** Excellence  
Investment  
Efficiency  
**TRAFFORD**

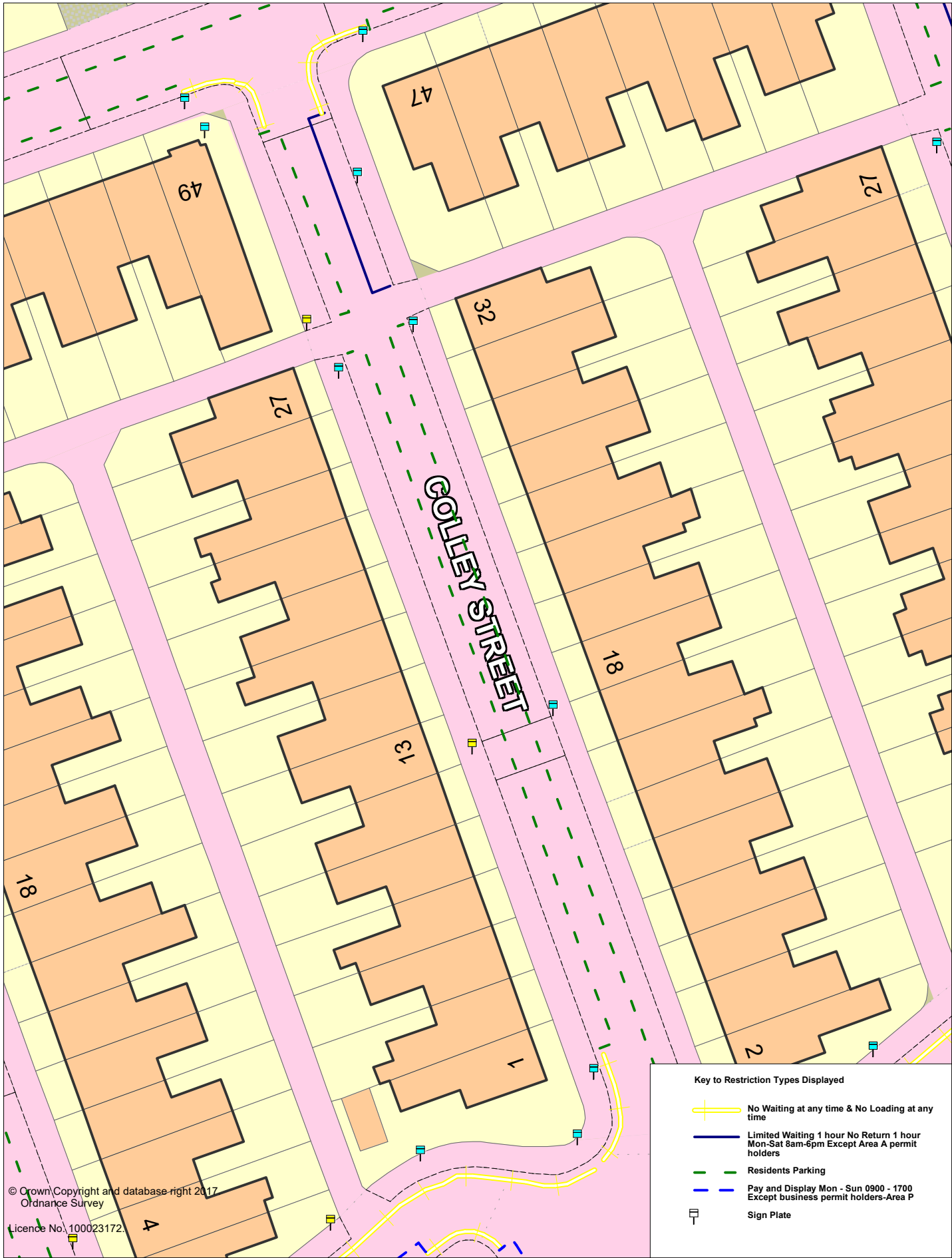


**24 Mellor Street, Gorse Hill, Stretford**  
**proposed removal of disabled**  
**persons' permit bay**  
**Proposed**  
**All surrounding restrictions to remain unchanged**

SCALE @A4	1 : 520
DATE	01/08/2022
DRAWING No.	
DRAWN BY	



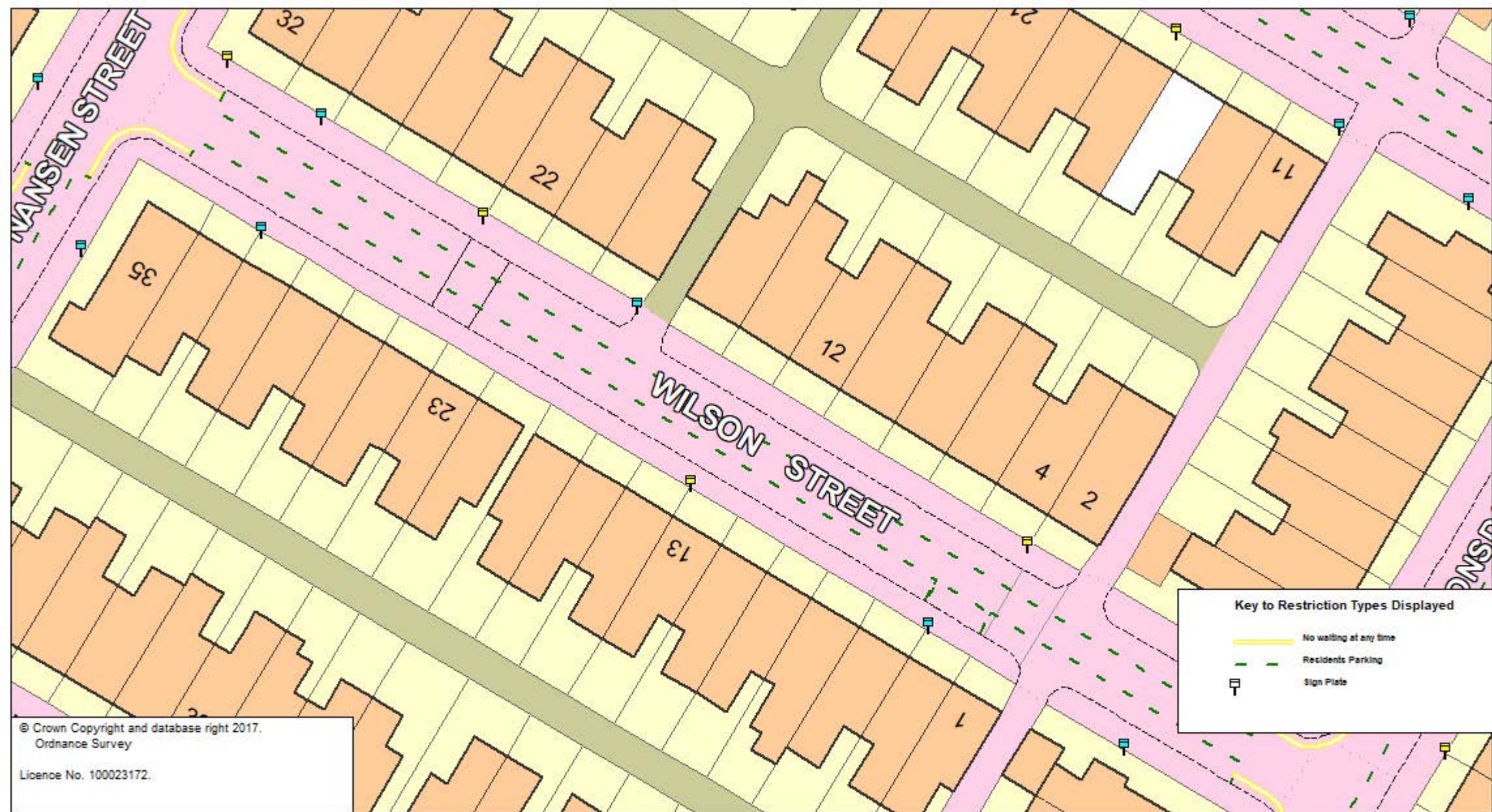




# Colley Street Stretford Existing

SCALE	<b>1 : 450</b>
DATE	<b>22/09/2022</b>
DRAWING No.	
DRAWN BY	





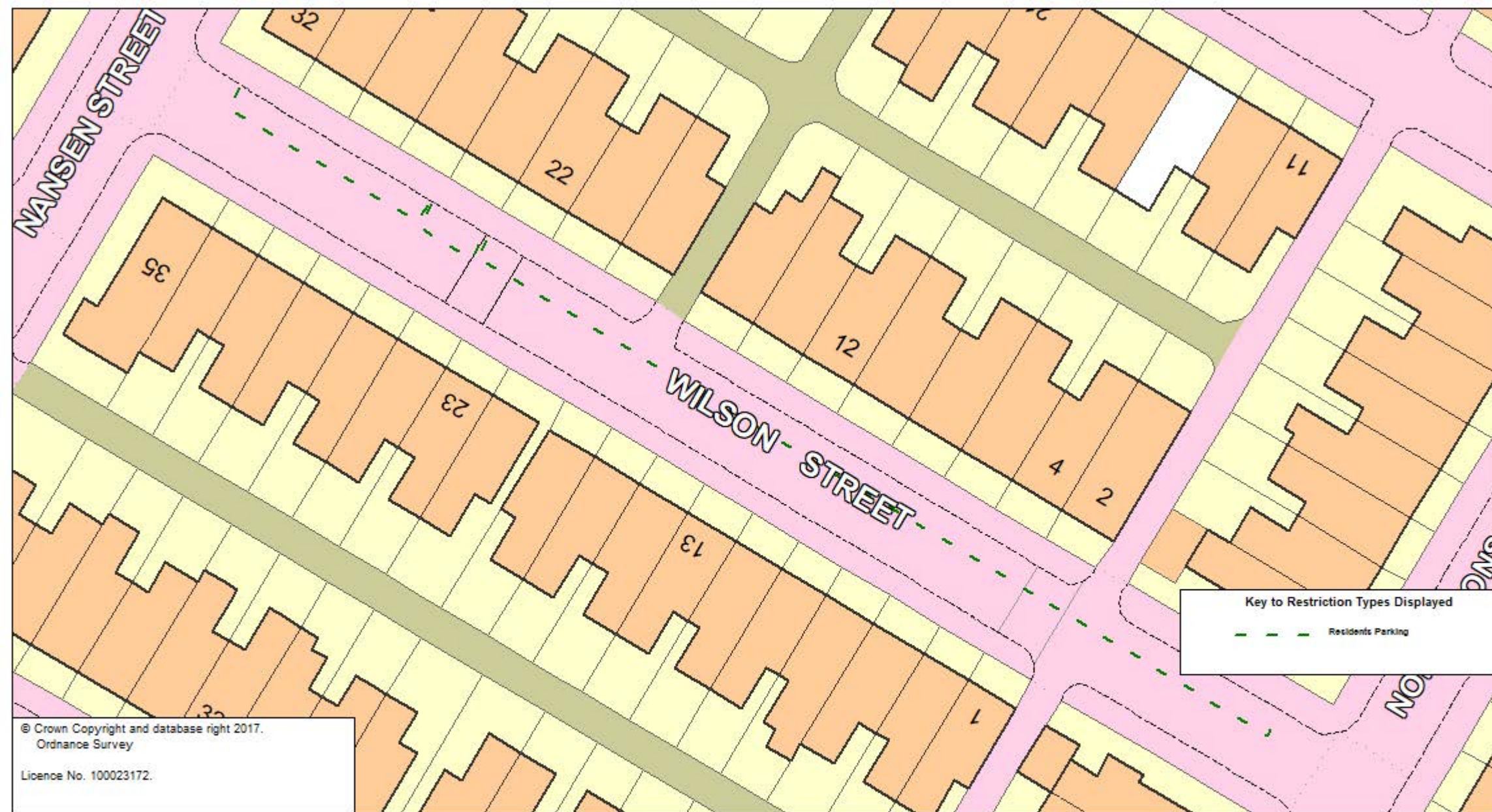
**ONE** Excellence  
Investment  
Efficiency  
**TRAFFORD**



## Wilson Street, Gorse Hill - existing restrictions

SCALE @A4	1 : 450
DATE	01/08/2022
DRAWING No.	
DRAWN BY	





**ONE** Excellence  
Investment  
Efficiency  
**TRAFFORD**



## Wilson Street, Gorse Hill - proposed restrictions all surrounding restrictions to remain unchanged

SCALE @A4	1 : 450
DATE	01/08/2022
DRAWING No.	
DRAWN BY	