

**BOROUGH OF TRAFFORD (PROHIBITION OF WAITING AND LOADING
AND PROVISION OF PARKING) ORDER 2001
(AMENDMENT NO 233)(PART A) ORDER 2022**

Trafford Borough Council in exercise of its powers under Sections 1, 2, 4, 32, 35, 45, 46, 47, 49 and 53 of the Road Traffic Regulation Act 1984, as amended, (the Act of 1984) and Part IV of Schedule 9 to the Act of 1984 and of all other enabling powers and after consultation with the Chief Officer of Police for Greater Manchester in accordance with Part III of Schedule 9 to the Act of 1984, hereby makes the following Order:

PART I - GENERAL

1. This Order shall come into operation on 1st March 2022 and may be cited as the Borough of Trafford (Prohibition of Waiting and Loading and Provision of Parking Order 2001)(Amendment No 233)(Part A) Order 2022.
2. This Order forms an amendment to the provisions of the Borough of Trafford (Prohibition of Waiting and Loading and Provision of Parking) Order 2001, as amended, ("the 2001 Order").
3. The Interpretation Act 1978 shall apply for the interpretation of this Order as it applies for the interpretation of an Act of Parliament.
4. The expressions, definitions and interpretations specified in Article 4 of the 2001 Order shall apply equally to this Order.

PART II - AMENDMENTS

5. The 2001 Order is hereby amended to include the lengths of roads specified in Schedule 1 to this Order, with the following provisions denoted by the corresponding codes:-

i)	No Waiting At Any Time	Code - 7A
ii)	No Waiting Mon – Sat 9am – 5pm	Code - 6E
iii)	No Waiting Mon – Sat 8am – 6pm	Code - 6C
iv)	No Waiting Mon – Fri 8am – 5pm	Code - 5S
v)	Waiting Limited to 3 hours No Return within 2 hours Mon – Fri 9am – 5pm Except Permit S Holders	Code - LQ5ERPS
vi)	Past this Point Permit S Holder Parking Only Mon – Fri 9am – 5pm	Code - PP5ERPS
6. The lengths of road specified in Schedule 2 to this Order are deleted from the 2001 Order and the provisions of the 2001 Order do not apply to the said lengths of road.
7. The provisions of Articles 5, 6, 7, 8, 9, 10, 11, 12, 13, 14, 15, 16, 16A, 17, 18, 19, 20, 21, 22, 23 and 24 of the 2001 Order, as amended, apply to the lengths of road specified in Schedule 1 to this Order.
8. Save as amended by this Order the provisions of the 2001 Order remain in force.

SCHEDULE

Schedule 1 - proposed

Street	Side	From	To	Code
Abbots Close, Sale	north	Its junction with Priory Road	A point 13 metres southeast of Its junction with Priory Road	7A
Abbots Close, Sale	south	Its junction with Priory Road	A point 8 metres southeast of Its junction with Priory Road	7A
Cheriton Avenue, Sale	both	Its junction with Priory Road	A point 11 metres northwest of its junction with Priory Road	7A
Cranford Avenue, Sale	both	A point 10 metres west of its junction with Winstanley Road	A point 20 metres west of its junction with Winstanley Road	7A
Cranford Avenue, Sale	both	A point 20 metres west of its junction with Winstanley Road	its cul -de-sac end including its cul-de-sac end (whole length)	PP5ERPS
Dane Road, Sale	north	A point 166 metres southeast of its junction with Lynn Avenue	A point 270 metres southeast of its junction with Lynn Avenue	7A
Dane Road, Sale	south	A point 11 metres northwest of its junction with Mornington Road	A point 7 metres southeast of its junction with Mornington Road	7A

Lynn Avenue, Sale	north west and south west	A point 14 metres northeast of its junction with Dane Road	A point 57 metres northeast and then northwest of its junction with Dane Road	7A
Lynn Avenue, Sale	south east and north east	A point 44 metres northeast of its junction with Dane Road	A point 61 metres northeast and then northwest of its junction with Dane Road	7A
Lynn Avenue, Sale	both	a point 6 metres northeast of its junction with Dane Road	its cul -de-sac ends including its cul-de-sac ends (whole length)	PP5ERPS
Merlyn Avenue, Sale	both	A point 10 metres west of its junction with Winstanley Road	A point 20 metres west of its junction with Winstanley Road	7A
Merlyn Avenue, Sale	both	A point 20 metres west of its junction with Winstanley Road	its cul -de-sac ends including its cul-de-sac ends (whole length)	PP5ERPS
Mornington Road, Sale	both	Its junction with Dane Road	A point 8 metres southwest of its junction with Dane Road	7A
Mornington Road, Sale	north west	Its junction with Priory Road	A point 10 metres northeast of its junction with Priory Road	7A
Mornington Road, Sale	south east	Its junction with Priory Road	A point 11 metres northeast of its junction with Priory Road	7A
Priory Close, Sale	north east	Its junction with Priory Road	A point 5 metres northwest of its junction with Priory Road	7A
Priory Close, Sale	south west	Its junction with Priory Road	A point 4 metres northwest of its junction with Priory Road	7A
Priory Close, Sale	both	A point 5 metres northwest of its junction with Priory Road	its cul -de-sac end including its cul-de-sac end (whole length)	PP5ERPS
Priory Road, Sale	west	A point 20 metres south of its junction with Dane	A point 5 metres northeast of its junction with Priory Close	LQ5ERPS
Priory Road, Sale	west	A point 10 metres southwest of its junction with Dane Road	A point 20 metres southwest of its junction with Dane Road	7A
Priory Road, Sale	west	A point 5 metres northeast of its junction with Priory Close	A point 5 metres southwest of its junction with Priory Close	7A
Priory Road, Sale	west	A point 5 metres southwest of its junction with Priory Close	A point 102 metres southwest of its junction with Priory Close	LQ5ERPS
Priory Road, Sale	west	A point 11 metres northeast of its junction with Sherwood Avenue	A point 11 metres southwest of its junction with Sherwood Avenue	7A
Priory Road, Sale	west	A point 10 metres northeast of its junction with Cheriton Avenue	A point 10 metres southwest of its junction with Cheriton Avenue	7A
Priory Road, Sale	east	A point 10 metres south of its junction with Dane Road	A point 12 metres north of its junction with Mornington Road	LQ5ERPS
Priory Road, Sale	east	A point 12 metres north of its junction with Mornington Road	A point 10 metres south of its junction with Abbots Close	7A
Sherwood Avenue, Sale	both	Its junction with Priory Road	A point 10 metres northwest of its junction with Priory Road	7A
Wharf Road, Sale	west	A point 15 metres north of its junction with Broad	A point 115 metres north of its junction with Broad Road	7A
Wharf Road, Sale	north east and north west	A point 193 metres north of its junction with Broad Road	A point 223 metres north of its junction with Broad Road	7A
Wharf Road, Sale	south east	A point 230 metres north of its junction with Broad Road	A point 185 metres north of its junction with Broad Road	7A
Wharf Road, Sale	south east and east	A point 169 metres north of its junction with Broad Road	A point 143 metres north of its junction with Broad Road	7A
Winstanley Road, Sale	north west	A point 10 metres south of its junction with Cranford Avenue	A point 10 metres north of its junction with Merlyn Avenue	LQ5ERPS
Winstanley Road, Sale	north west	A point 41 metres south of its junction with Merlyn Avenue	A point 61 metres south of its junction with Merlyn Avenue	7A
Winstanley Road, Sale	north west	A point 61 metres south of its junction with Merlyn Avenue	A point 95 metres from its junction with Broad Road	LQ5ERPS

Winstanley Road, Sale	east	A point 40 metres southwest of its junction with Dane Road	A point 66 metres northeast of its junction with the Link Road between Broad Road and Winstanley Road	LQ5ERPS
-----------------------	------	--	---	---------

Schedule 2 – revoked

Street	Side	From	To	Code
Cranford Avenue, Sale	south	A point 98 metres from its junction with Winstanley Road	A point 104.5 metres from its junction with Winstanley Road	Dis
Lynn Avenue, Sale	west	A point 14 metres northeast of its junction with Dane Road	A point 57 metres northeast of its junction with Dane Road	6E
Lynn Avenue, Sale	south east	A point 12 metres northeast of its junction with Dane Road	A point 32 metres northeast and then northwest of its junction with Dane Road	6E
Wharf Road, Sale	west	A point 15 metres north of its junction with Broad Road	A point 115 metres north of its junction with Broad Road	6C
Wharf Road, Sale	east	A point 169 metres north of its junction with Broad Road	A point 143 metres north of its junction with Braod Road	5S

**THE COMMON SEAL of
TRAFFORD BOROUGH COUNCIL**

was hereunto affixed this 9th day of February 2022

in the presence of: -

W.M. Jones

AUTHORISED SIGNATORY



87059

BOROUGH OF TRAFFORD (PROHIBITION OF WAITING AND LOADING AND PROVISION OF PARKING) ORDER 2001 (AMENDMENT NO 233)(PART A) ORDER 2022

NOTICE IS HEREBY GIVEN that Trafford Borough Council has made an Order under the Road Traffic Regulation Act 1984.

The effect of the Order will be to amend the Borough of Trafford (Prohibition of Waiting and Loading and Provision of Parking) Order 2001, as amended, (“the 2001 Order”) by the introduction or removal of the following provisions:

- | | | |
|----|--|----------------|
| a) | No Waiting At Any Time | Code - 7A |
| b) | No Waiting Mon – Sat 9am – 5pm | Code - 6E |
| c) | No Waiting Mon – Sat 8am – 6pm | Code - 6C |
| d) | No Waiting Mon – Fri 8am – 5pm | Code - 5S |
| e) | Waiting Limited to 3 hours No Return within 2 hours Mon – Fri 9am – 5pm
Except Permit S Holders | Code - LQ5ERPS |
| f) | Past this Point Permit S Holder Parking Only Mon – Fri 9am – 5pm | Code - PP5ERPS |

on the lengths of roads specified in Schedules 1 and 2 hereto by the addition, to the Schedule to the 2001 Order, of the lengths of road specified in Schedule 1 below and by the removal, from the Schedule to the 2001 Order, of the lengths of road specified in Schedule 2 below.

Schedule 1 - proposed

Street	Side	From	To	Code
Abbots Close, Sale	north	Its junction with Priory Road	A point 13 metres southeast of Its junction with Priory Road	7A
Abbots Close, Sale	south	Its junction with Priory Road	A point 8 metres southeast of Its junction with Priory Road	7A
Cheriton Avenue, Sale	both	Its junction with Priory Road	A point 11 metres northwest of its junction with Priory Road	7A
Cranford Avenue, Sale	both	A point 10 metres west of its junction with Winstanley Road	A point 20 metres west of its junction with Winstanley Road	7A
Cranford Avenue, Sale	both	A point 20 metres west of its junction with Winstanley Road	its cul -de-sac end including its cul-de-sac end (whole length)	PP5ERPS
Dane Road, Sale	north	A point 166 metres southeast of its junction with Lynn Avenue	A point 270 metres southeast of its junction with Lynn Avenue	7A
Dane Road, Sale	south	A point 11 metres northwest of its junction with Mornington Road	A point 7 metres southeast of its junction with Mornington Road	7A
Lynn Avenue, Sale	north west and south west	A point 14 metres northeast of its junction with Dane Road	A point 57 metres northeast and then northwest of its junction with Dane Road	7A
Lynn Avenue, Sale	south east and north east	A point 44 metres northeast of its junction with Dane Road	A point 61 metres northeast and then northwest of its junction with Dane Road	7A
Lynn Avenue, Sale	both	a point 6 metres northeast of its junction with Dane Road	its cul -de-sac ends including its cul-de-sac ends (whole length)	PP5ERPS
Merlyn Avenue, Sale	both	A point 10 metres west of its junction with Winstanley Road	A point 20 metres west of its junction with Winstanley Road	7A
Merlyn Avenue, Sale	both	A point 20 metres west of its junction with Winstanley Road	its cul -de-sac ends including its cul-de-sac ends (whole length)	PP5ERPS
Mornington Road, Sale	both	Its junction with Dane Road	A point 8 metres southwest of Its junction with Dane Road	7A
Mornington Road, Sale	north west	Its junction with Priory Road	A point 10 metres northeast of its junction with Priory Road	7A
Mornington Road, Sale	south east	Its junction with Priory Road	A point 11 metres northeast of its junction with Priory Road	7A
Priory Close, Sale	north east	Its junction with Priory Road	A point 5 metres northwest of its junction with Priory Road	7A
Priory Close, Sale	south west	Its junction with Priory Road	A point 4 metres northwest of its junction with Priory Road	7A
Priory Close, Sale	both	A point 5 metres northwest of its junction with Priory Road	its cul -de-sac end including its cul-de-sac end (whole length)	PP5ERPS
Priory Road, Sale	west	A point 20 metres south of its junction with Dane	A point 5 metres northeast of its junction with Priory Close	LQ5ERPS

Priory Road, Sale	west	A point 10 metres southwest of its junction with Dane Road	A point 20 metres southwest of its junction with Dane Road	7A
Priory Road, Sale	west	A point 5 metres northeast of its junction with Priory Close	A point 5 metres southwest of its junction with Priory Close	7A
Priory Road, Sale	west	A point 5 metres southwest of its junction with Priory Close	A point 102 metres southwest of its junction with Priory Close	LQ5ERPS
Priory Road, Sale	west	A point 11 metres northeast of its junction with Sherwood Avenue	A point 11 metres southwest of its junction with Sherwood Avenue	7A
Priory Road, Sale	west	A point 10 metres northeast of its junction with Cheriton Avenue	A point 10 metres southwest of its junction with Cheriton Avenue	7A
Priory Road, Sale	east	A point 10 metres south of its junction with Dane Road	A point 12 metres north of its junction with Mornington Road	LQ5ERPS
Priory Road, Sale	east	A point 12 metres north of its junction with Mornington Road	A point 10 metres south of its junction with Abbots Close	7A
Sherwood Avenue, Sale	both	Its junction with Priory Road	A point 10 metres northwest of its junction with Priory Road	7A
Wharf Road, Sale	west	A point 15 metres north of its junction with Broad	A point 115 metres north of its junction with Broad Road	7A
Wharf Road, Sale	north east and north west	A point 193 metres north of its junction with Broad Road	A point 223 metres north of its junction with Broad Road	7A
Wharf Road, Sale	south east	A point 230 metres north of its junction with Broad Road	A point 185 metres north of its junction with Broad Road	7A
Wharf Road, Sale	south east and east	A point 169 metres north of its junction with Broad Road	A point 143 metres north of its junction with Broad Road	7A
Winstanley Road, Sale	north west	A point 10 metres south of its junction with Cranford Avenue	A point 10 metres north of its junction with Merlyn Avenue	LQ5ERPS
Winstanley Road, Sale	north west	A point 41 metres south of its junction with Merlyn Avenue	A point 61 metres south of its junction with Merlyn Avenue	7A
Winstanley Road, Sale	north west	A point 61 metres south of its junction with Merlyn Avenue	A point 95 metres from its junction with Broad Road	LQ5ERPS
Winstanley Road, Sale	east	A point 40 metres southwest of its junction with Dane Road	A point 66 metres northeast of its junction with the Link Road between Broad Road and Winstanley Road	LQ5ERPS

Schedule 2 – revoked

Street	Side	From	To	Code
Cranford Avenue, Sale	south	A point 98 metres from its junction with Winstanley Road	A point 104.5 metres from its junction with Winstanley Road	Dis
Lynn Avenue, Sale	west	A point 14 metres northeast of its junction with Dane Road	A point 57 metres northeast of its junction with Dane Road	6E
Lynn Avenue, Sale	south east	A point 12 metres northeast of its junction with Dane Road	A point 32 metres northeast and then northwest of its junction with Dane Road	6E
Wharf Road, Sale	west	A point 15 metres north of its junction with Broad Road	A point 115 metres north of its junction with Broad Road	6C
Wharf Road, Sale	east	A point 169 metres north of its junction with Broad Road	A point 143 metres north of its junction with Braod Road	5S

The proposals for Wythenshawe Road, Northenden Road, Worthington Road and Rutland Lane, Sale which were advertised at the same time as the above will be the subject of a future part order or abandoned.

The Order will come into operation on 1st March 2022 and a copy, together with a map showing the lengths of road to which it relates may be inspected at Access Trafford, Sale Waterside, Sale during their normal opening hours and online at: www.trafford.gov.uk/trafficregulationorders

If you wish to question the validity of the Order or any provision contained in it on the grounds that it is not within the powers contained in the Road Traffic Regulation Act 1984, or that any requirement of that Act or of any instrument made under it has not been complied with in relation to the Order you may, within six weeks from 17th February 2022 apply to the High Court for that purpose.

Dated: 17th February 2022

One Trafford/Trafford Council,
Traffic Section,
Tatton House,
Caldey Road,
Manchester,
M23 9LF

ABBREVIATED FOR PAPERS

BOROUGH OF TRAFFORD (PROHIBITION OF WAITING AND LOADING AND PROVISION OF PARKING) ORDER 2001 (AMENDMENT NO 233)(PART A) ORDER 2022

NOTICE IS HEREBY GIVEN that Trafford Borough Council has made an Order under the Road Traffic Regulation Act 1984.

The effect of the Order will be to amend the Borough of Trafford (Prohibition of Waiting and Loading and Provision of Parking) Order 2001, as amended, ("the 2001 Order") by the introduction or removal restrictions on lengths of Abbots Close, Cheriton Avenue, Cranford Avenue, Dane Road, Lynn Avenue, Merlyn Avenue, Mornington Road, Priory Close, Priory Road, Sherwood Avenue, Wharf Road and Winstanley Road.

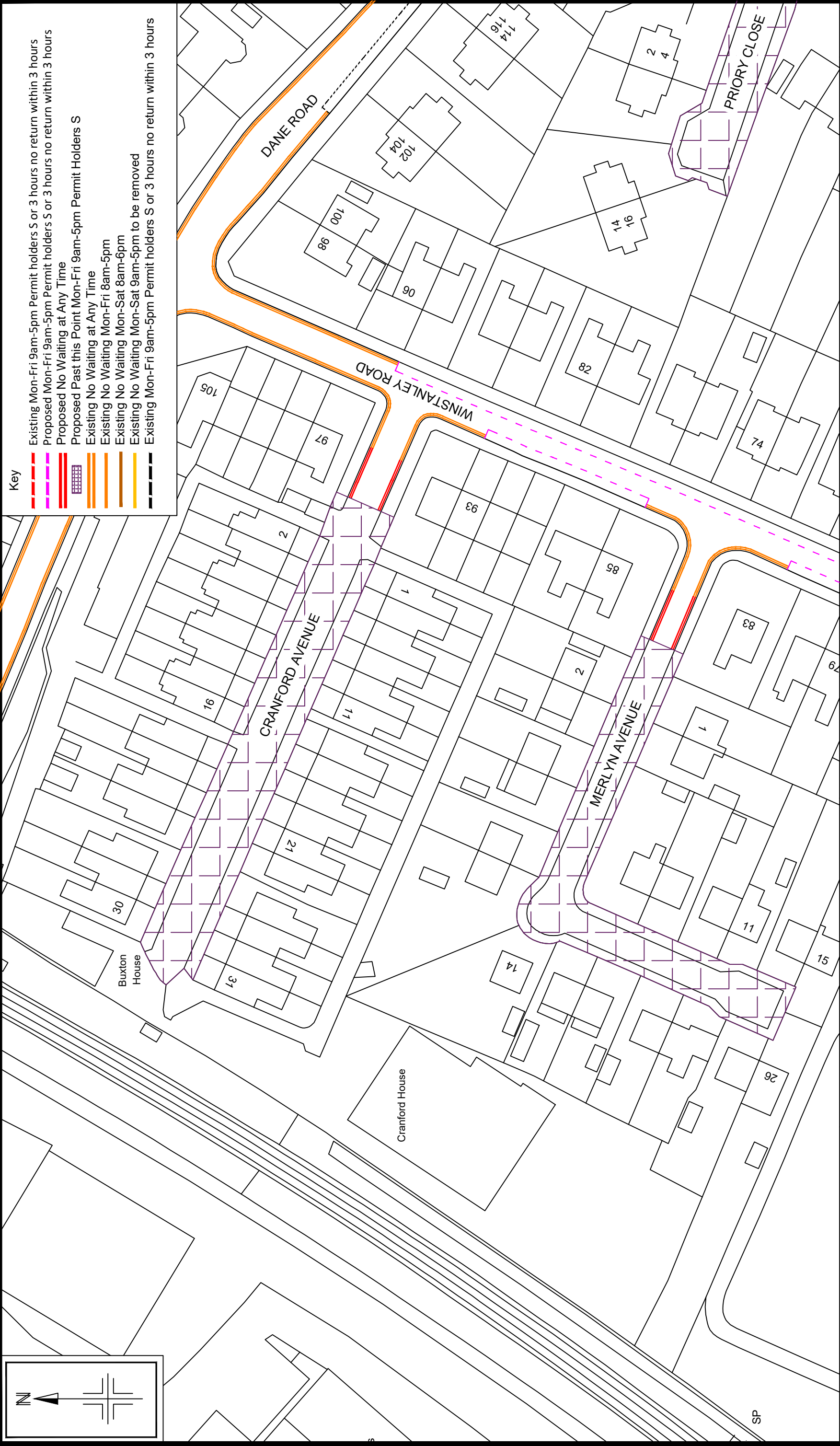
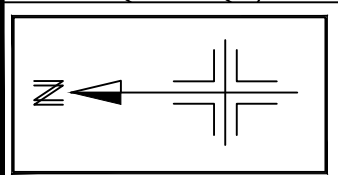
The proposals for Wythenshawe Road, Northenden Road, Worthington Road and Rutland Lane, Sale which were advertised at the same time as the above will be the subject of a future part order or abandoned.

The Order will come into operation on 1st March 2022 and a copy, together with a map showing the lengths of road to which it relates may be inspected at Access Trafford, Sale Waterside, Sale during their normal opening hours and online at: www.trafford.gov.uk/trafficregulationorders

If you wish to question the validity of the Order or any provision contained in it on the grounds that it is not within the powers contained in the Road Traffic Regulation Act 1984, or that any requirement of that Act or of any instrument made under it has not been complied with in relation to the Order you may, within six weeks from 17th February 2022 apply to the High Court for that purpose.

Dated: 17th February 2022

One Trafford/Trafford Council, Traffic Section, Tatton House, Caldey Road, Manchester, M23 9LF



Key

- Existing Mon-Fri 9am-5pm Permit holders S or 3 hours no return within 3 hours
- Proposed Mon-Fri 9am-5pm Permit holders S or 3 hours no return within 3 hours
- Proposed No Waiting at Any Time
- Proposed Past this Point Mon-Fri 9am-5pm Permit Holders S
- Existing No Waiting at Any Time
- Existing No Waiting Mon-Fri 8am-5pm
- Existing No Waiting Mon-Sat 8am-6pm
- Existing No Waiting Mon-Sat 9am-5pm to be removed
- Existing Mon-Fri 9am-5pm Permit holders S or 3 hours no return within 3 hours

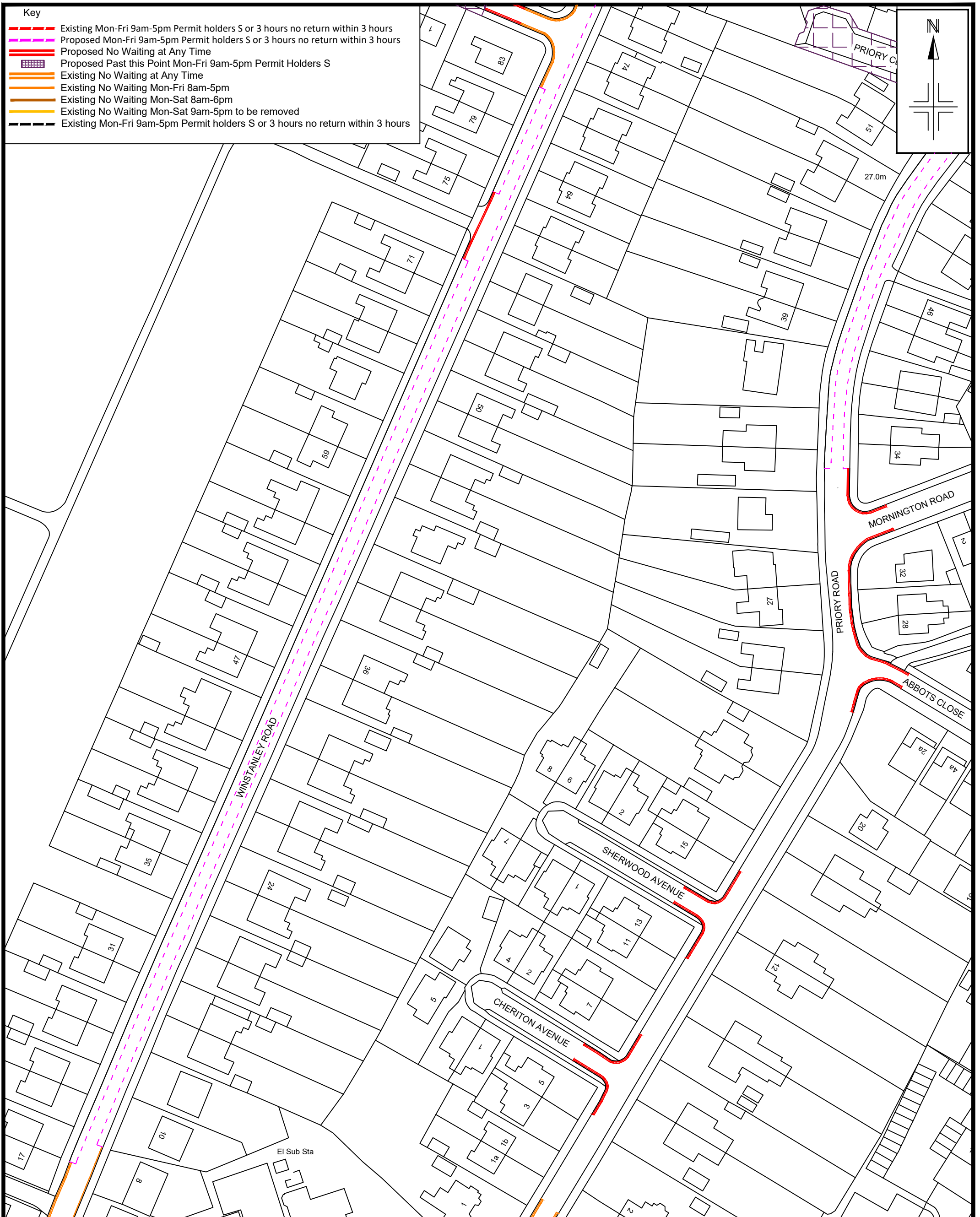
Reproduced from the Ordnance Survey mapping with the permission of the Controller of Her Majesty's Stationery Office. Crown copyright. Unauthorised reproduction infringes Crown copyright and may lead to prosecution or civil proceedings. OS Licence No. 100023172 2017
 Trafford Borough Council

Notes:
 No Dimensions to be scaled from this drawing.
 All Dimensions are to be checked on site.

REV.	DATE	REVISION DETAILS

DRAWN	CHECKED	APPROVED
KS	KH	ST
SCALE	DRAWING NO.	
NTS	E9249 - 01	
DATE	REVISION	
Sept 21	A	

PROJECT & TITLE
Winstanley Road Area, Sale
Residents Parking Scheme
Proposed Waiting Restrictions



Reproduced from the Ordnance Survey mapping with the permission of the Controller of Her Majesty's Stationery Office c Crown copyright. Unauthorised reproduction infringes Crown copyright and may lead to prosecution or civil proceedings.
 Trafford Borough Council OS Licence No. LA076392 1999

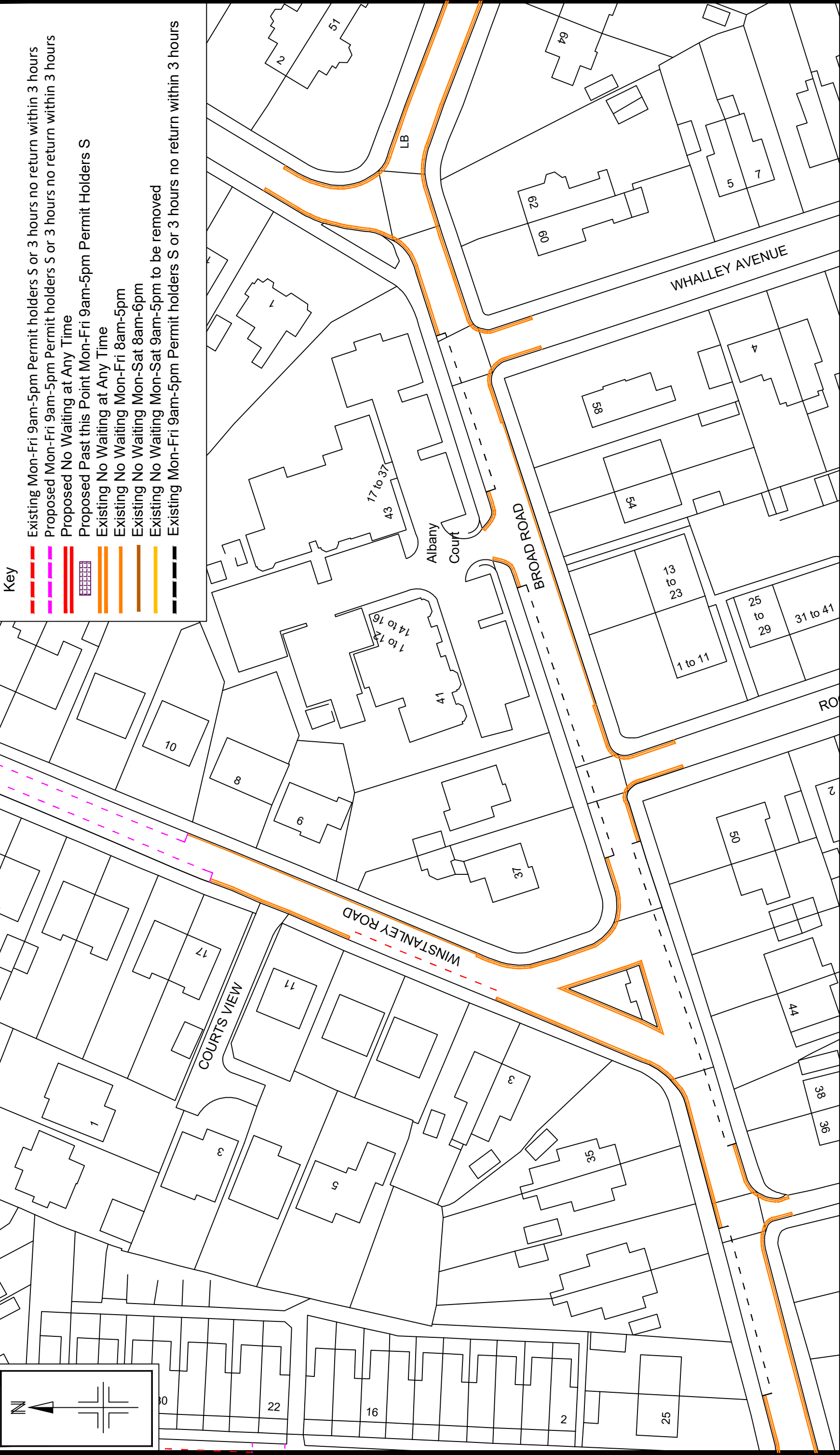
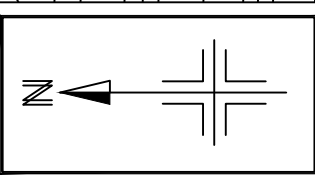
Notes:
 No Dimensions to be scaled from this drawing.
 All Dimensions are to be checked on site.

REV.	DATE	REVISION DETAILS	DRAWN	CHECKED	APPROVED

PROJECT & TITLE
Winstanley Road Area, Sale
Residents Parking Scheme
Proposed Restrictions

DRAWN KS SCALE NTS DATE Sept 21 FILE PATH <small>\\THM-PRS001\HighwayConsulting\01 Projects\CO00201252 - Residents Parking Scheme Projects 2021\Schemes</small>	CHECKED KH DRAWING NO. E9249 - 02	APPROVED ST REVISION A
--	---	--

DRAWN KS SCALE NTS DATE Sept 21 FILE PATH <small>\\THM-PRS001\HighwayConsulting\01 Projects\CO00201252 - Residents Parking Scheme Projects 2021\Schemes</small>	CHECKED KH DRAWING NO. E9249 - 02	APPROVED ST REVISION A
--	---	--



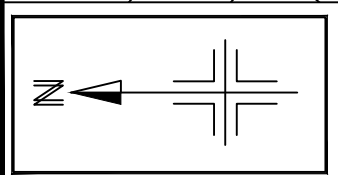
Key

	Existing Mon-Fri 9am-5pm Permit holders S or 3 hours no return within 3 hours
	Proposed Mon-Fri 9am-5pm Permit holders S or 3 hours no return within 3 hours
	Proposed No Waiting at Any Time
	Proposed Past this Point Mon-Fri 9am-5pm Permit Holders S
	Existing No Waiting at Any Time
	Existing No Waiting Mon-Fri 8am-5pm
	Existing No Waiting Mon-Sat 8am-6pm
	Existing No Waiting Mon-Sat 9am-5pm to be removed
	Existing Mon-Fri 9am-5pm Permit holders S or 3 hours no return within 3 hours
	Existing Mon-Fri 9am-5pm Permit holders S or 3 hours no return within 3 hours

Reproduced from the Ordnance Survey mapping with the permission of the Controller of Her Majesty's Stationery Office. Crown copyright. Unauthorised reproduction infringes Crown copyright and may lead to prosecution or civil proceedings. OS Licence No. 100023172 2017

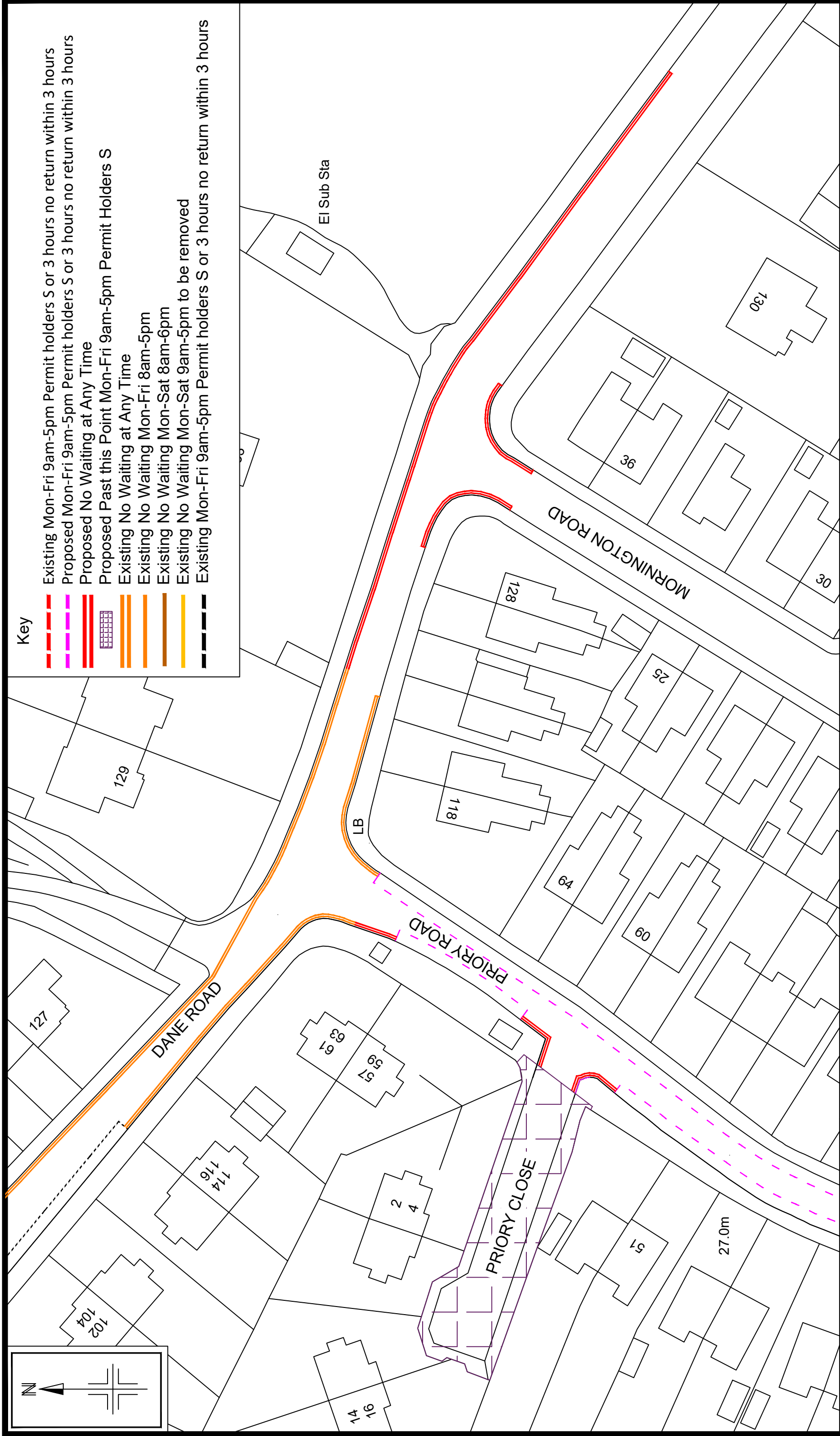
Notes:
 No Dimensions to be scaled from this drawing.
 All Dimensions are to be checked on site.

PROJECT & TITLE		REVISION DETAILS	
Winstanley Road Area, Sale		REV.	DATE
Residents Parking Scheme		REV.	DATE
Proposed Waiting Restrictions		REV.	DATE
DRAWN	CHECKED	DRAWN	CHECKED
KS	KH		
SCALE	DRAWING NO.	APPROVED	APPROVED
NTS	E9249 - 03	ST	
DATE			
Sept 21			
FILE PATH			
\\THM-PR-S001\HighwayConsulting\01 Projects\CO0201252 - Residents Parking Scheme Projects 2021\Schemes\Scheme A - Winstanley Road Area			



Key

- Existing Mon-Fri 9am-5pm Permit holders S or 3 hours no return within 3 hours
- Proposed Mon-Fri 9am-5pm Permit holders S or 3 hours no return within 3 hours
- Proposed No Waiting at Any Time
- Proposed Past this Point Mon-Fri 9am-5pm Permit Holders S
- Existing No Waiting at Any Time
- Existing No Waiting Mon-Fri 8am-5pm
- Existing No Waiting Mon-Sat 8am-6pm
- Existing No Waiting Mon-Sat 9am-5pm to be removed
- Existing Mon-Fri 9am-5pm Permit holders S or 3 hours no return within 3 hours

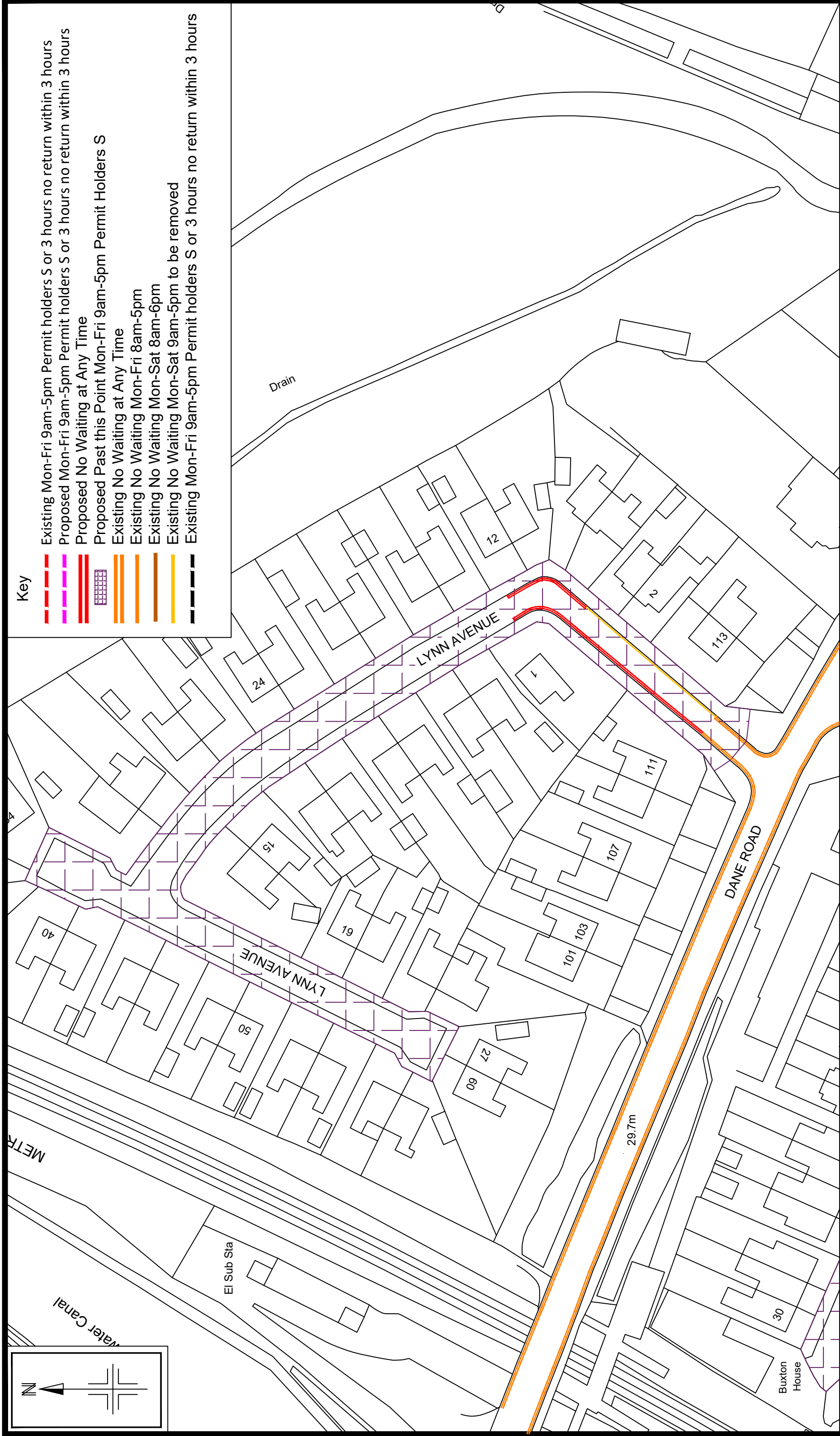
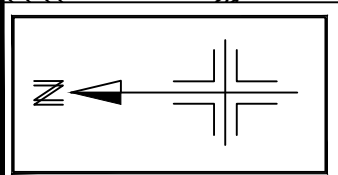


Reproduced from the Ordnance Survey mapping with the permission of the Controller of Her Majesty's Stationery Office. Crown copyright. Unauthorised reproduction infringes Crown copyright and may lead to prosecution or civil proceedings. OS Licence No. 100023172 2017

Notes:
No Dimensions to be scaled from this drawing.
All Dimensions are to be checked on site.

REV.	DATE	REVISION DETAILS

PROJECT & TITLE		REVISION DETAILS	
Winstanley Road Area, Sale Residents Parking Scheme Proposed Waiting Restrictions		DRAWN	CHECKED
		KS	KH
		SCALE	DRAWING NO.
E9249 - 04		APPROVED	CHECKED
Sept 21		ST	APPROVED
A		REVISION	APPROVED
<small>FILE PATH \\THM-PR-S001\HighwayConsulting\01 Projects\CO0201252 - Residents Parking Scheme Projects 2021\Schemes\Scheme A - Winstanley Road Area</small>			



Key

- Existing Mon-Fri 9am-5pm Permit holders S or 3 hours no return within 3 hours
- Proposed Mon-Fri 9am-5pm Permit holders S or 3 hours no return within 3 hours
- Proposed No Waiting at Any Time
- Proposed Past this Point Mon-Fri 9am-5pm Permit Holders S
- Existing No Waiting at Any Time
- Existing No Waiting Mon-Fri 8am-5pm
- Existing No Waiting Mon-Sat 8am-6pm
- Existing No Waiting Mon-Sat 9am-5pm to be removed
- Existing Mon-Fri 9am-5pm Permit holders S or 3 hours no return within 3 hours
- Existing Mon-Fri 9am-5pm Permit holders S or 3 hours no return within 3 hours

Reproduced from the Ordnance Survey mapping with the permission of the Controller of Her Majesty's Stationery Office. Crown copyright. Unauthorised reproduction infringes Crown copyright and may lead to prosecution or civil proceedings. OS Licence No. 100023172 2017
 Trafford Borough Council

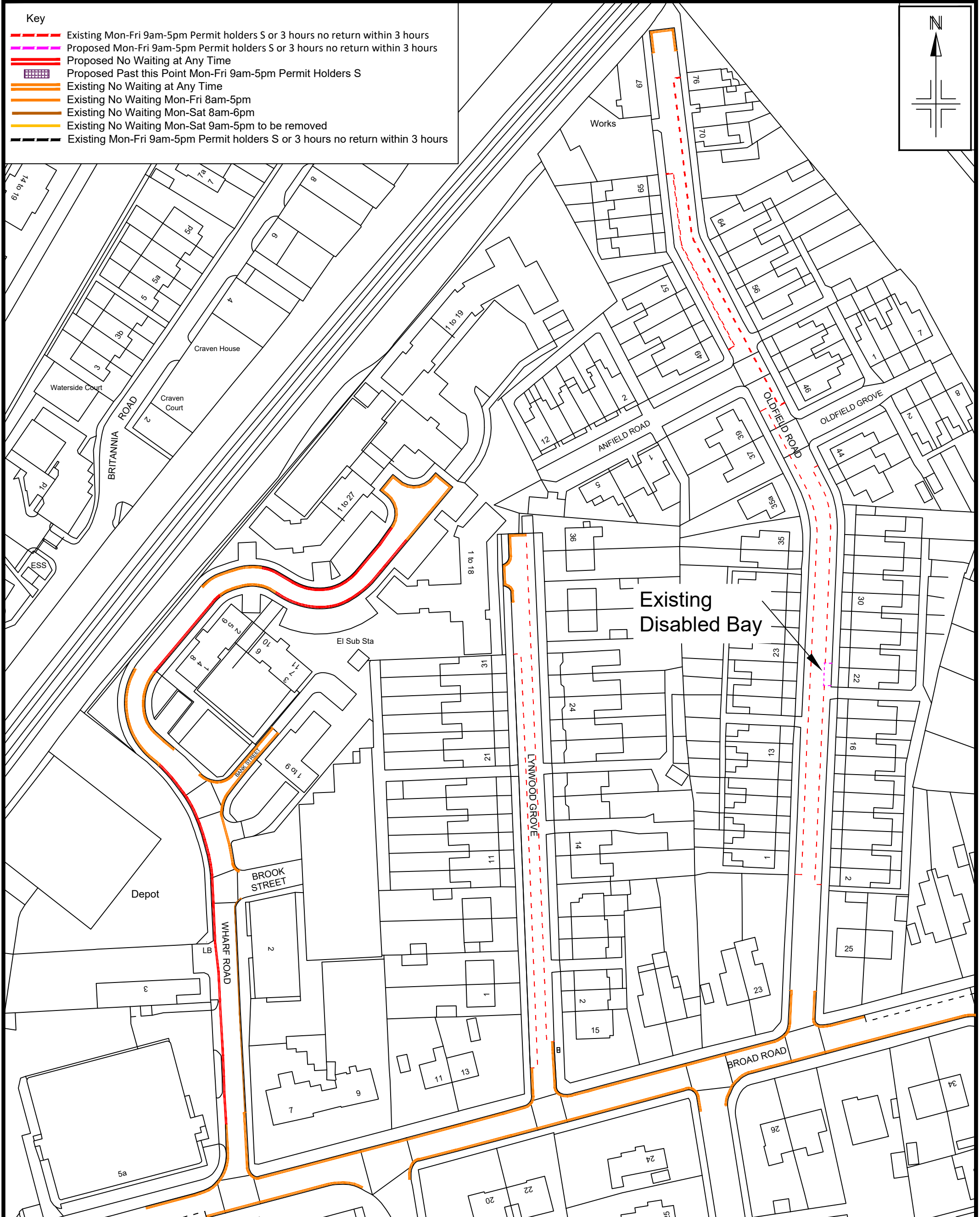
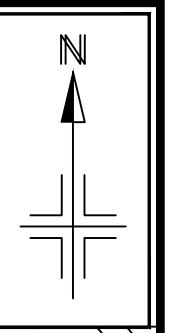
Notes:
 No Dimensions to be scaled from this drawing.
 All Dimensions are to be checked on site.

REV. DATE REVISION DETAILS

DRAWN KS CHECKED KH APPROVED ST
 SCALE NTS DRAWING NO. E9249 - 05
 DATE Sept 21
 FILE PATH \\THM-PR-S001\HighwayConsulting\01 Projects\CO0201252 - Residents Parking Scheme Projects 2021\Schemes\Scheme A - Winstanley Road Area

PROJECT & TITLE		DRAWN KS	CHECKED KH	APPROVED ST
Winstanley Road Area, Sale		SCALE NTS	DRAWING NO. E9249 - 05	
Residents Parking Scheme		DATE Sept 21		REVISION A
Proposed Waiting Restrictions		DRAWN		CHECKED APPROVED

- Key**
- Existing Mon-Fri 9am-5pm Permit holders S or 3 hours no return within 3 hours
 - Proposed Mon-Fri 9am-5pm Permit holders S or 3 hours no return within 3 hours
 - Proposed No Waiting at Any Time
 - Proposed Past this Point Mon-Fri 9am-5pm Permit Holders S
 - Existing No Waiting at Any Time
 - Existing No Waiting Mon-Fri 8am-5pm
 - Existing No Waiting Mon-Sat 8am-6pm
 - Existing No Waiting Mon-Sat 9am-5pm to be removed
 - Existing Mon-Fri 9am-5pm Permit holders S or 3 hours no return within 3 hours



Reproduced from the Ordnance Survey mapping with the permission of the Controller of Her Majesty's Stationery Office © Crown copyright. Unauthorised reproduction infringes Crown copyright and may lead to prosecution or civil proceedings.
 Trafford Borough Council OS Licence No. LA076392 1999

Notes:
 No Dimensions to be scaled from this drawing.
 All Dimensions are to be checked on site.

REV.	DATE	REVISION DETAILS	DRAWN	CHECKED	APPROVED

PROJECT & TITLE
 Winstanley Road Area, Sale
 Residents Parking Scheme
 Proposed Restrictions

DRAWN KS	CHECKED KH	APPROVED ST	REVISION
SCALE NTS	DRAWING NO. E9249 - 06		A
DATE Sept 21			
FILE PATH			

\\THM-PRS001\HighwayConsulting\01 Projects\CO00201252 - Residents Parking Scheme Projects 2021\Schemes