

BOROUGH OF TRAFFORD (PROHIBITION OF WAITING AND LOADING AND PROVISION OF PARKING) ORDER 2001 (AMENDMENT NO 239) ORDER 2022

NOTICE IS HEREBY GIVEN that Trafford Borough Council has made an Order under the Road Traffic Regulation Act 1984.

The effect of the Order will be to amend the Borough of Trafford (Prohibition of Waiting and Loading and Provision of Parking) Order 2001, as amended, (“the 2001 Order”) by the introduction or removal of the following provisions:

- a) Residents’ Match Day Controlled Hours Permit Parking Code - RPB
- b) Disabled Residents’ Permit C Holder Parking At Any Time Code - RPC

on the lengths of roads specified in Schedules 1 and 2 hereto by the addition, to the Schedule to the 2001 Order, of the length of road specified in Schedule 1a & 1b below and by the removal, from the Schedule to the 2001 Order, of the lengths of road specified in Schedule 2 below.

SCHEDULE 1

Schedule 1a - Proposed

Street	Side	From	To	Code
Wingfield Street, Stretford	north east	A point 53 metres north of its junction with Nansen Street	A point 44 metres north of its junction with Nansen Street	RPB
Wingfield Street, Stretford	north east	A point 44 metres north of its junction with Nansen Street	A point 38 metres north of its junction with Nansen Street	RPC
Wingfield Street, Stretford	north east	A point 38 metres north of its junction with Nansen Street	A point 5 metres north of its junction with Nansen Street	RPB

Schedule 1b - Proposed

Street	Side	From	To	Code
Gorse Street, Stretford	south east	A point 4 metres northeast of its junction with Thomas Street	A point 119 metres northeast of its junction with Thomas Street	RPB
Gorse Street, Stretford	south east	A point 119 metres northeast of its junction with Thomas Street	A point 54 metres southwest of its junction with Taylors Road	RPC
Gorse Street, Stretford	south east	A point 54 metres southwest of its junction with Taylors Road	A point 5 metres southwest of its junction with Taylors Road	RPB

SCHEDULE 2

Schedule 2a - Revoked

Street	Side	From	To	Code
Wingfield Street, Stretford	north east	A point 53 metres north of its junction with Nansen Street	A point 5 metres north of its junction with Nansen Street	RPB

Schedule 2b - Revoked

Street	Side	From	To	Code
Gorse Street, Stretford	south east	A point 4 metres northeast of its junction with Thomas Street	A point 5 metres southwest of its junction with Taylor’s Road	RPB

The proposals for Thomas Street, Gorse Hill, Stretford, which were advertised at the same time as the above will be the subject of a future order.

The Order will come into operation on 11th July 2022 and a copy, together with a map showing the lengths of road to which it relates may be inspected at Stretford Library during their normal opening hours and online at: www.trafford.gov.uk/trafficregulationorders

If you wish to question the validity of the Order or any provision contained in it on the grounds that it is not within the powers contained in the Road Traffic Regulation Act 1984, or that any requirement of that Act or of any instrument made under it has not been complied with in relation to the Order you may, within six weeks from 7th July 2022 apply to the High Court for that purpose.

Dated: 7th July 2022

One Trafford/Trafford Council, Traffic Section, Tatton House, Caldey Road, Manchester, M23 9LF

ABBREVIATED FOR PAPERS

BOROUGH OF TRAFFORD (PROHIBITION OF WAITING AND LOADING AND PROVISION OF PARKING) ORDER 2001 (AMENDMENT NO 239) ORDER 2022

NOTICE IS HEREBY GIVEN that Trafford Borough Council has made an Order under the Road Traffic Regulation Act 1984.

The effect of the Order will be to amend the Borough of Trafford (Prohibition of Waiting and Loading and Provision of Parking) Order 2001, as amended, ("the 2001 Order") by the introduction or removal of restrictions on lengths of Wingfield Street and Gorse Street, Gorse Hill, Stretford.

The proposals for Thomas Street, Gorse Hill, Stretford, which were advertised at the same time as the above will be the subject of a future order.

The Order will come into operation on 11th July 2022 and a copy, together with a map showing the lengths of road to which it relates may be inspected at Stretford Library during their normal opening hours and online at:

www.trafford.gov.uk/trafficregulationorders

If you wish to question the validity of the Order or any provision contained in it on the grounds that it is not within the powers contained in the Road Traffic Regulation Act 1984, or that any requirement of that Act or of any instrument made under it has not been complied with in relation to the Order you may, within six weeks from 7th July 2022 apply to the High Court for that purpose.

Dated: 7th July 2022

One Trafford/Trafford Council, Traffic Section, Tatton House, Caldey Road, Manchester, M23 9LF

**BOROUGH OF TRAFFORD (PROHIBITION OF WAITING AND LOADING
AND PROVISION OF PARKING) ORDER 2001
(AMENDMENT NO 239) ORDER 2022**

Trafford Borough Council in exercise of its powers under Sections 1, 2, 4, 32, 35, 45, 46, 47, 49 and 53 of the Road Traffic Regulation Act 1984, as amended, (the Act of 1984) and Part IV of Schedule 9 to the Act of 1984 and of all other enabling powers and after consultation with the Chief Officer of Police for Greater Manchester in accordance with Part III of Schedule 9 to the Act of 1984, hereby makes the following Order:

PART I - GENERAL

1. This Order shall come into operation on 11th July 2022 and may be cited as the Borough of Trafford (Prohibition of Waiting and Loading and Provision of Parking Order 2001)(Amendment No 239) Order 2022.
2. This Order forms an amendment to the provisions of the Borough of Trafford (Prohibition of Waiting and Loading and Provision of Parking) Order 2001, as amended, ("the 2001 Order").
3. The Interpretation Act 1978 shall apply for the interpretation of this Order as it applies for the interpretation of an Act of Parliament.
4. The expressions, definitions and interpretations specified in Article 4 of the 2001 Order shall apply equally to this Order.

PART II - AMENDMENTS

5. The 2001 Order is hereby amended to include the lengths of roads specified in Schedule 1 to this Order, with the following provisions denoted by the corresponding codes:-

i)	Residents' Match Day Controlled Hours Permit Parking	Code -	RPB
ii)	Disabled Residents' Permit C Holder Parking At Any Time	Code -	RPC
6. The lengths of road specified in Schedule 2 to this Order are deleted from the 2001 Order and the provisions of the 2001 Order do not apply to the said lengths of road.
7. The provisions of Articles 5, 6, 7, 8, 9, 10, 11, 12, 13, 14, 15, 16, 16A, 17, 18, 19, 20, 21, 22, 23 and 24 of the 2001 Order, as amended, apply to the lengths of road specified in Schedule 1 to this Order.
8. Save as amended by this Order the provisions of the 2001 Order remain in force.

SCHEDULE

SCHEDULE 1

Schedule 1a - Proposed

Street	Side	From	To	Code
Wingfield Street, Stretford	north east	A point 53 metres north of its junction with Nansen Street	A point 44 metres north of its junction with Nansen Street	RPB
Wingfield Street, Stretford	north east	A point 44 metres north of its junction with Nansen Street	A point 38 metres north of its junction with Nansen Street	RPC
Wingfield Street, Stretford	north east	A point 38 metres north of its junction with Nansen Street	A point 5 metres north of its junction with Nansen Street	RPB

Schedule 1b - Proposed

Street	Side	From	To	Code
Gorse Street, Stretford	south east	A point 4 metres northeast of its junction with Thomas Street	A point 119 metres northeast of its junction with Thomas Street	RPB
Gorse Street, Stretford	south east	A point 119 metres northeast of its junction with Thomas Street	A point 54 metres southwest of its junction with Taylors Road	RPC
Gorse Street, Stretford	south east	A point 54 metres southwest of its junction with Taylors Road	A point 5 metres southwest of its junction with Taylors Road	RPB

SCHEDULE 2

Schedule 2a - Revoked

Street	Side	From	To	Code
Wingfield Street, Stretford	north east	A point 53 metres north of its junction with Nansen Street	A point 5 metres north of its junction with Nansen Street	RPB

Schedule 2b - Revoked

Street	Side	From	To	Code
Gorse Street, Stretford	south east	A point 4 metres northeast of its junction with Thomas Street	A point 5 metres southwest of its junction with Taylor's Road	RPB

**THE COMMON SEAL of
TRAFFORD BOROUGH COUNCIL**

was hereunto affixed this 28 day of June 2022

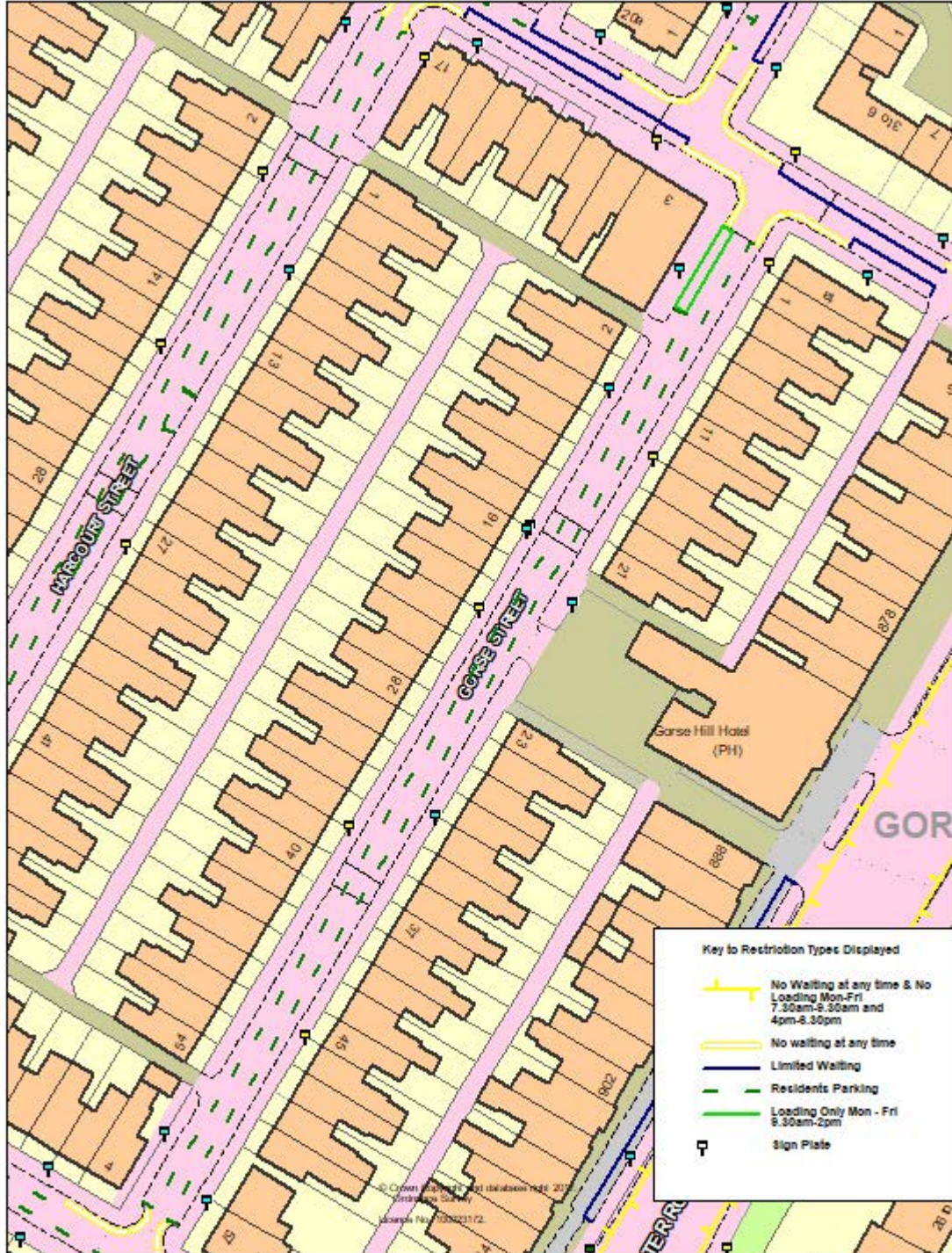
in the presence of: -

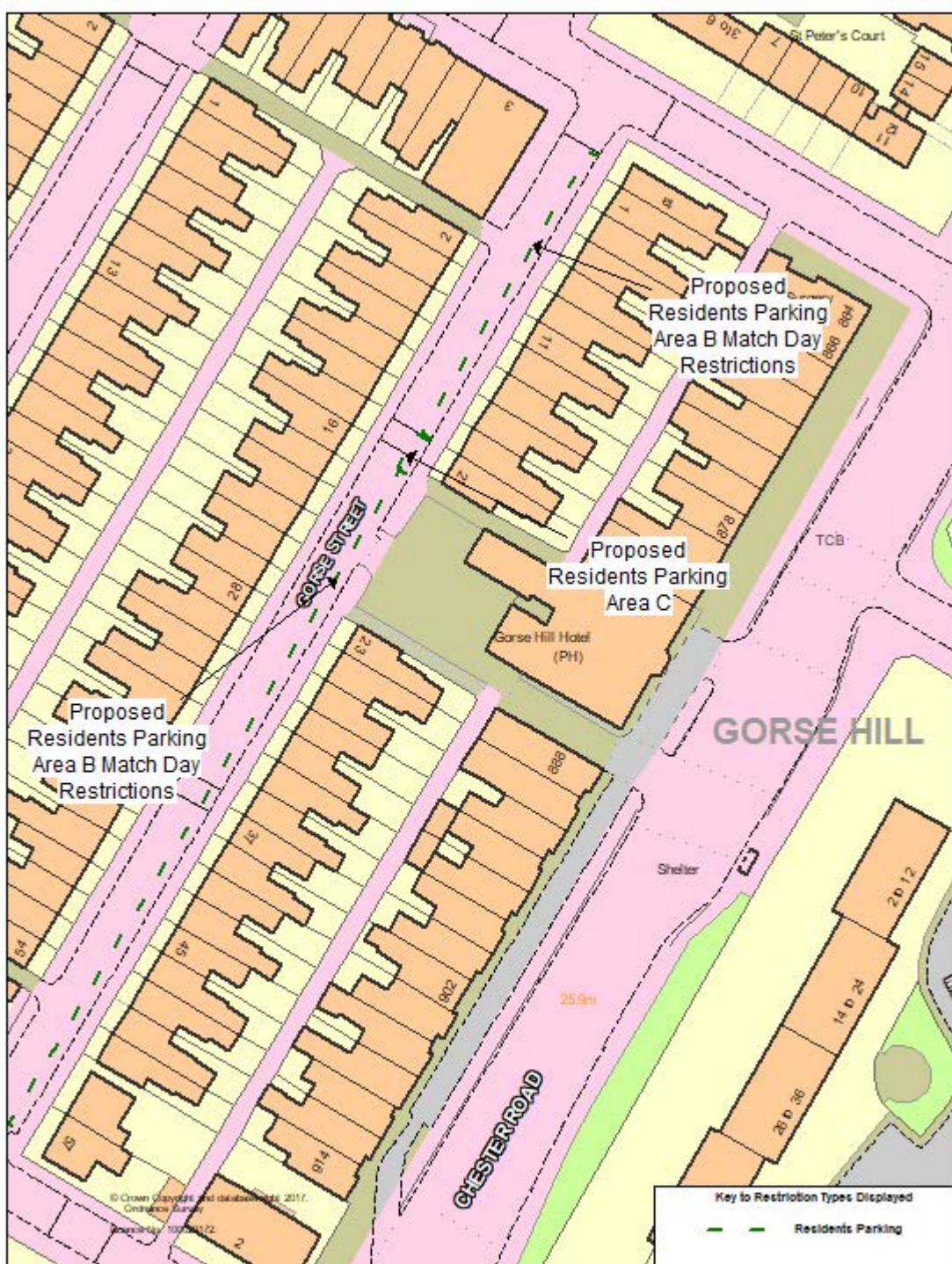


AUTHORISED SIGNATORY



87112



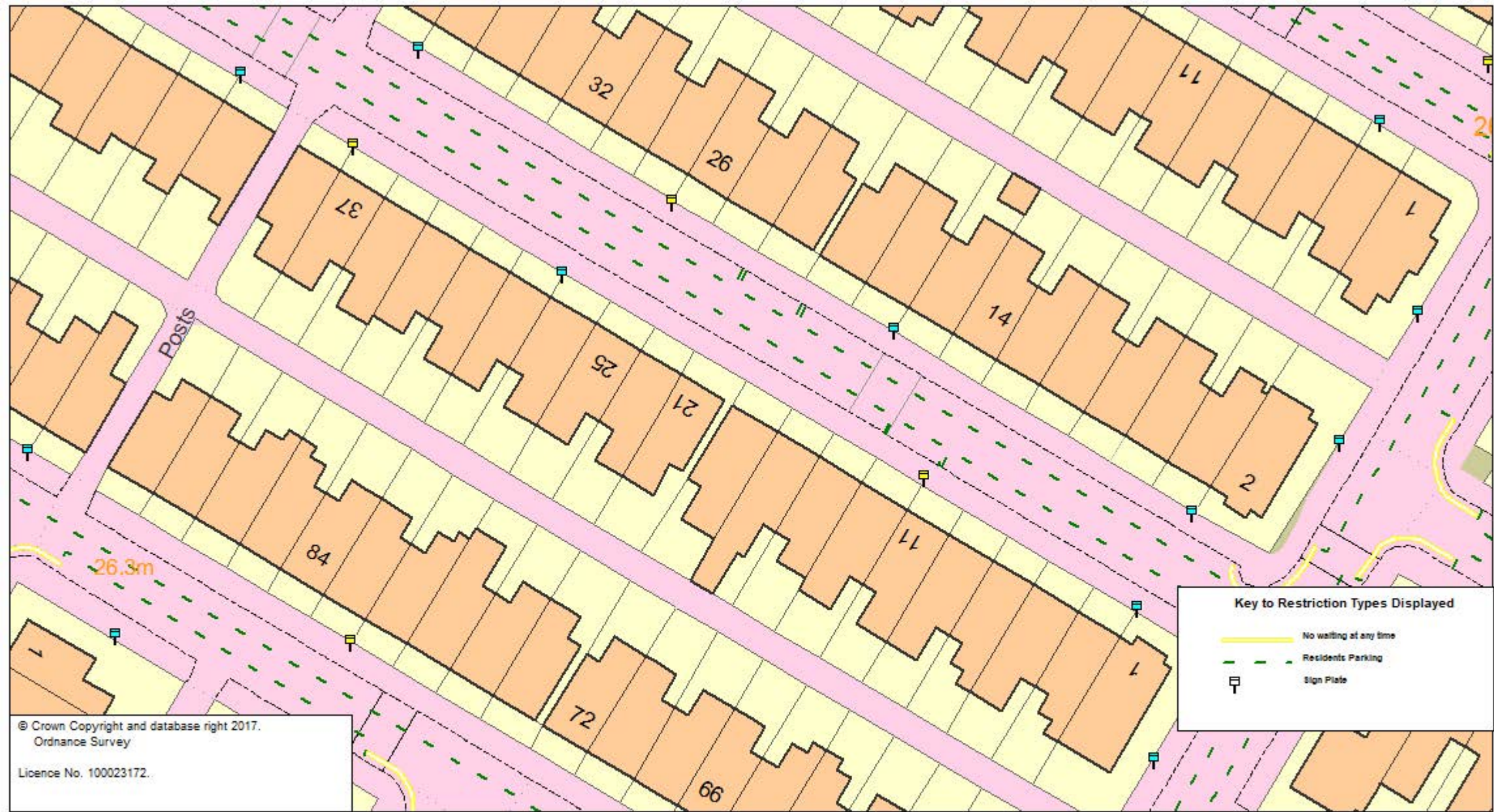


ONE
TRAFFORD



21 Gorse Street GH
Proposed disabled residents'
permit parking bay

SCALE	1 : 750
DATE	15/03/2022
DRAWING No.	
DRAWN BY	



ONE Excellence
Investment
Efficiency
TRAFFORD



16 Wingfield Street GH Existing restrictions

SCALE @A4	1 : 500
DATE	15/03/2022
DRAWING No.	
DRAWN BY	



ONE Excellence
Investment
Efficiency
TRAFFORD



16 Wingfield Street GH
Proposed disabled persons' parking bay.
All surrounding restrictions to remain unchanged.

SCALE @A4	1 : 500
DATE	15/03/2022
DRAWING No.	
DRAWN BY	
	Page 1 of 1