

**BOROUGH OF TRAFFORD (PROHIBITION OF WAITING AND LOADING AND PROVISION OF PARKING)  
ORDER 2001 (AMENDMENT NO 241) ORDER 2023**

**NOTICE IS HEREBY GIVEN** that Trafford Borough Council has made an Order under the Road Traffic Regulation Act 1984.

The effect of the Order will be to amend the Borough of Trafford (Prohibition of Waiting and Loading and Provision of Parking) Order 2001, as amended, ("the 2001 Order") by the introduction or removal of the following provisions:

- |    |   |              |
|----|---|--------------|
| a) | No Waiting At Any Time  | Code - 7A    |
| b) | No waiting Mon-Sat 8am-6pm  | Code - 6C    |
| c) | Past This Point Residents' Permit L parking only Mon – Sun 7am – 11pm | Code - PPL7V |
| d) | Residents' Permit L Holder Parking Mon – Sun 7am – 11pm               | Code - RPL7V |

on the lengths of roads specified in Schedules 1 and 2 hereto by the addition, to the Schedule to the 2001 Order, of the length of road specified in Schedule 1 below and by the removal, from the Schedule to the 2001 Order, of the lengths of road specified in Schedule 2 below.

**SCHEDULE 1 - PROPOSED**

**Schedule 1a**

Street	Side	From	To	Code
Bradfield Road, Urmston	north	Its junction with Hilrose Avenue	A point 11 metres east of its junction with Hilrose Avenue	7A
Bradfield Road, Urmston	south	A point 51 metres west of its junction with Estonfield Drive	A point 12 metres east of its junction with Estonfield Drive	7A
Hilrose Avenue, Urmston	west	Its junction with Bradfield Road	A point 12 metres north of its junction with Bradfield Road	7A
Hilrose Avenue, Urmston	east	Its junction with Bradfield Road	A point 15 metres north of its junction with Bradfield Road	7A
Estonfield Drive, Urmston	west	Its junction with Bradfield Road	A point 21 metres south of its junction with Bradfield Road	7A
Estonfield Drive, Urmston	east	Its junction with Bradfield Road	A point 16 metres south of its junction with Bradfield Road	7A

**Schedule 1b**

Street	Side	From	To	Code
Field Road, Sale	both	A point 25 metres east of its junction with Green Lane	A point 77 metres east of its junction with Green Lane	PPL7V

**Schedule 1c**

Street	Side	From	To	Code
Derbyshire Lane, Stretford	north	A point 25 metres west of its junction with Chester Road	A point 51 metres west of its junction with Chester Road	6C

**Schedule 1d**

Street	Side	From	To	Code
Thorley Lane, Timperley	east	A point 122 metres south of its junction with Stockport Road	A point 255 metres south of its junction with Stockport Road	6C
Thorley Lane, Timperley	east	A point 255 metres south of its junction with Stockport Road	A point 11 metres south of its junction with Granville Road	7A
Thorley Lane, Timperley	west	A point 197 metres south of its junction with Stockport Road	A point 279 metres south of its junction with Stockport Road	7A
Granville Road, Timperley	north	Its junction with Thorley Lane	A point 11 metres east of its junction with Stockport Road	7A
Granville Road, Timperley	south	Its junction with Thorley Lane	A point 13 metres east of its junction with Thorley Lane	7A
Thorley Lane, Timperley	west	A point 63 metres south of its junction with Stockport Road	A point 73 metres south of its junction with Stockport Road	7A

**Schedule 1e**

Street	Side	From	To	Code
Stockport Road, Timperley	south east	A point 12 metres northeast of its junction with Quarrymans View	A point 18 metres southwest of its junction with Quarrymans View	7A

## Schedule 1f

Street	Side	From	To	Code
Warburton Way, Timperley	east	Its junction with Stockport Road	A point 12 metres southeast of its junction with Stockport Road	7A
Warburton Way, Timperley	west	Its junction with Stockport Road	A point 14 metres southeast of its junction with Stockport Road	7A

**SCHEDULE 2 – REVOCATIONS**

## Schedule 2a

Street	Side	From	To	Code
Field Road, Sale	north	A point 22 metres east of its junction with Green Lane	A point 77 metres east of its junction with Green Lane – its cul-de-sac end	RPL7V
Field Road, Sale	south	A point 25 metres east of its junction with Green Lane	A point 77 metres east of its junction with Green Lane	RPL7V

## Schedule 2b

Street	Side	From	To	Code
Stockport Road, Timperley	south	A point 93 metres southwest of its junction with Mayfield Road	A point 130 metres southwest of its junction with Mayfield Road	6C
Thorley Lane, Timperley	west	A point 63 metres south of its junction with Stockport Road	A point 73 metres south of its junction with Stockport Road	6C

The Order will come into operation on 3<sup>rd</sup> August 2023, and a copy, together with a map showing the lengths of road to which it relates may be inspected at Altrincham, Stretford and Urmston Libraries and at Access Trafford, Sale Waterside, Sale during their normal opening hours and online at:  
[www.trafford.gov.uk/trafficregulationorders](http://www.trafford.gov.uk/trafficregulationorders)

If you wish to question the validity of the Order or any provision contained in it on the grounds that it is not within the powers contained in the Road Traffic Regulation Act 1984, or that any requirement of that Act or of any instrument made under it has not been complied with in relation to the Order you may, within six weeks from 18<sup>th</sup> July 2023 apply to the High Court for that purpose.

Dated: 18<sup>th</sup> July 2023

One Trafford/Trafford Council,  
 Traffic Section,  
 Tatton House,  
 Caldey Road,  
 Manchester,  
 M23 9LF

## Abbreviated for paper

### **BOROUGH OF TRAFFORD (PROHIBITION OF WAITING AND LOADING AND PROVISION OF PARKING) ORDER 2001 (AMENDMENT NO 241) ORDER 2023**

**NOTICE IS HEREBY GIVEN** that Trafford Borough Council has made an Order under the Road Traffic Regulation Act 1984.

The effect of the Order will be to amend the Borough of Trafford (Prohibition of Waiting and Loading and Provision of Parking) Order 2001, as amended, ("the 2001 Order") by the introduction or removal restrictions on lengths of Bradfield Road, Hilrose Avenue and Estonfield Drive, Urmston, Field Road, Sale, Derbyshire Lane, Stretford, Thorley Lane, Granville Road, Stockport Road and Warburton Way, Timperley.

The Order will come into operation on 3<sup>rd</sup> August 2023 and a copy, together with maps showing the lengths of road to which it relates may be inspected at Altrincham, Stretford and Urmston Libraries and at Access Trafford, Sale Waterside during their normal opening hours and online at:

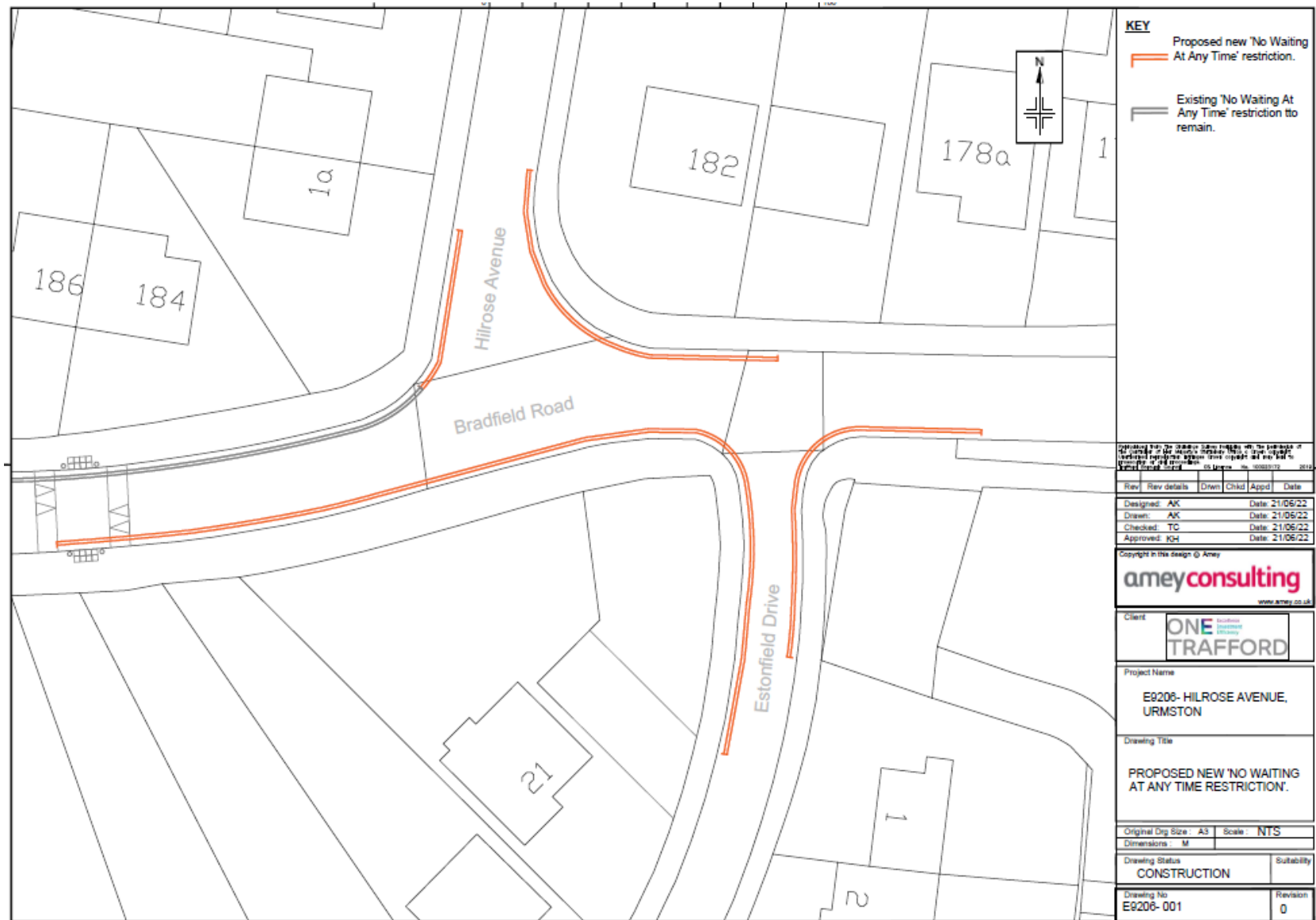
[www.trafford.gov.uk/trafficregulationorders](http://www.trafford.gov.uk/trafficregulationorders)

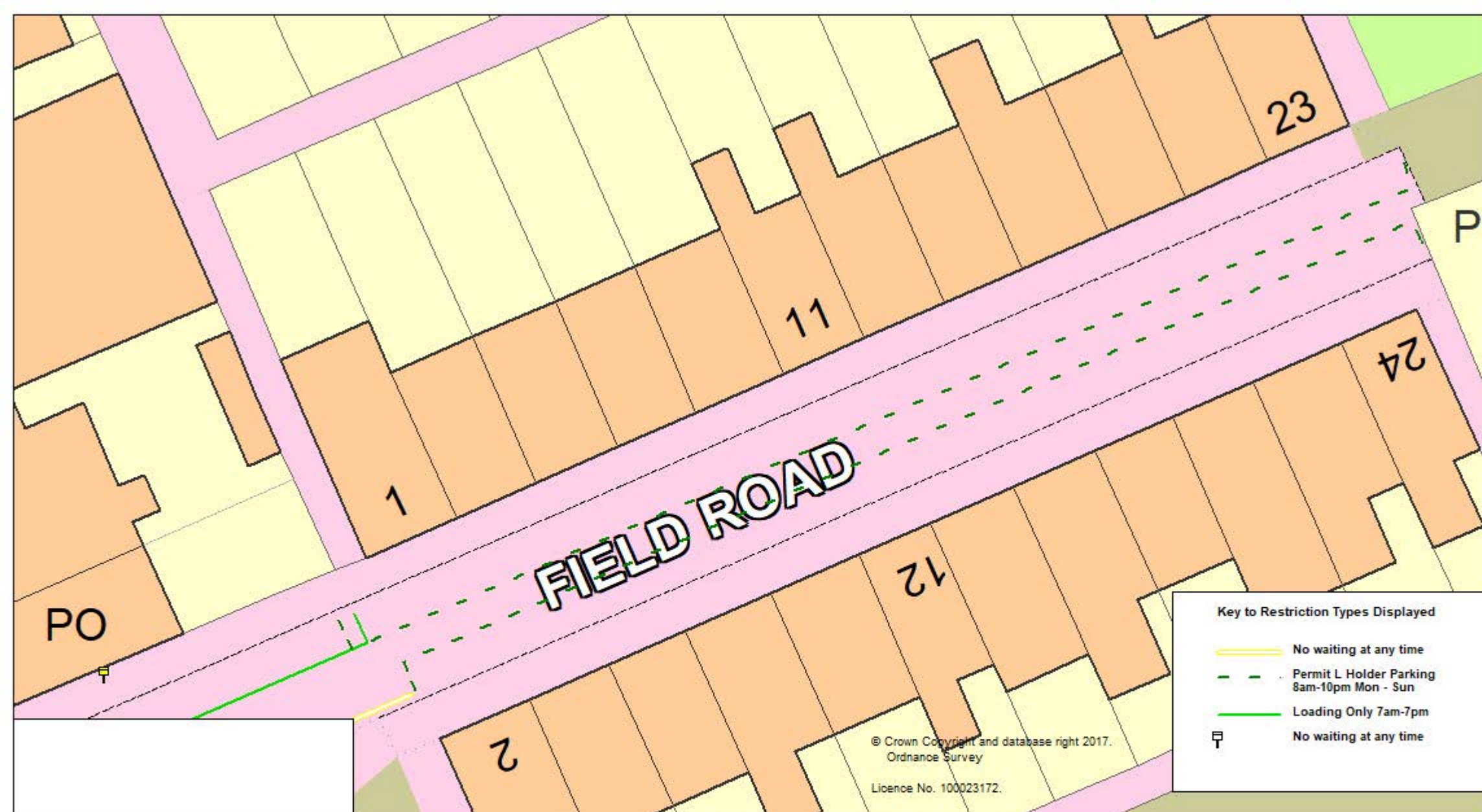
If you wish to question the validity of the Order or any provision contained in it on the grounds that it is not within the powers contained in the Road Traffic Regulation Act 1984, or that any requirement of that Act or of any instrument made under it has not been complied with in relation to the Order you may, within six weeks from 18<sup>th</sup> July 2023 apply to the High Court for that purpose.

Dated: 18<sup>th</sup> July 2023

One Trafford/Trafford Council, Traffic Section, Tatton House, Caldey Road, Manchester, M23 9LF

## Appendix 1 - Original Scheme Proposal





**ONE** Excellence  
TRAFFORD Investment  
Efficiency

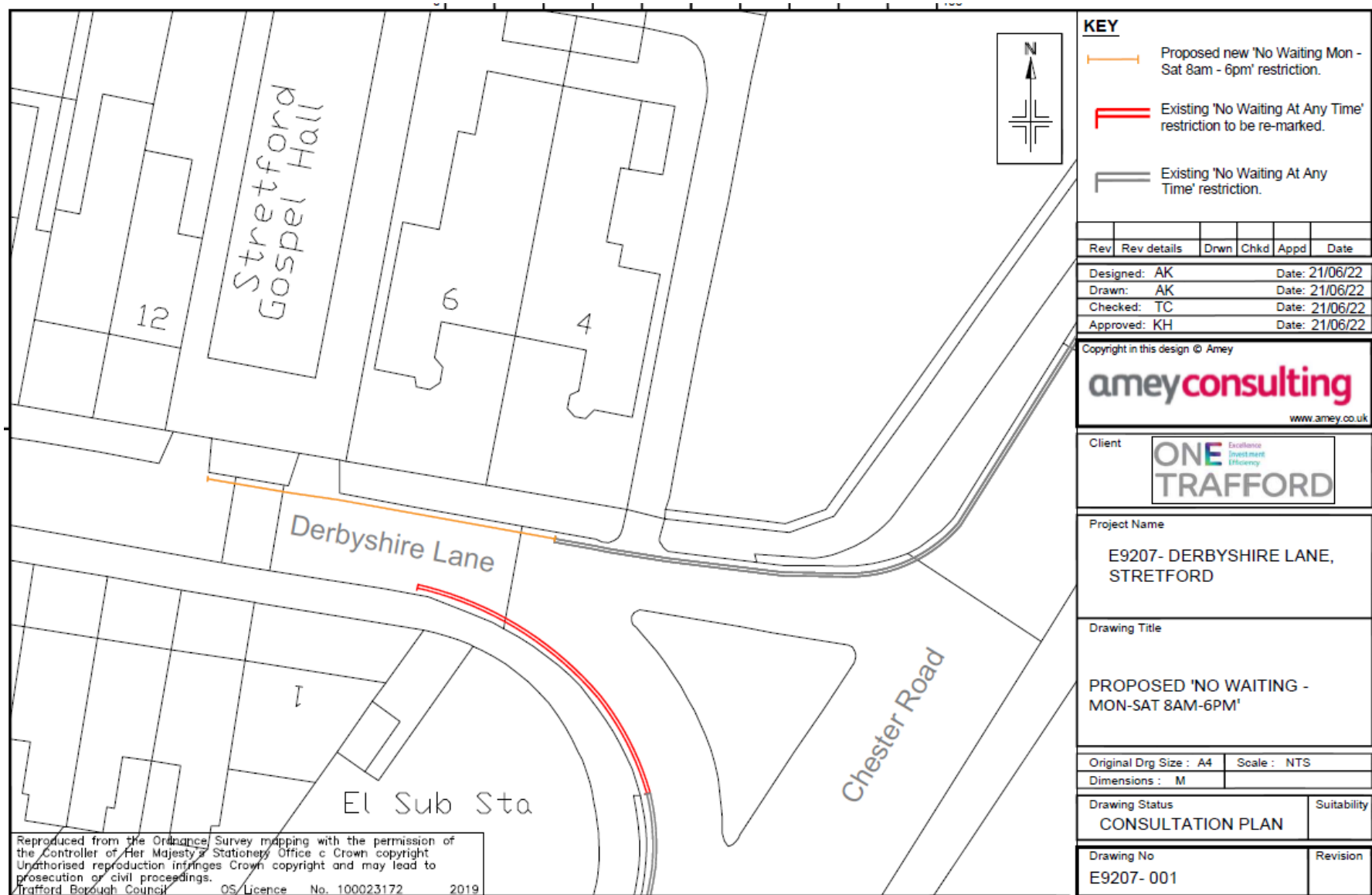


# Field Road, AoM, Sale

## Existing restrictions per the traffic regulation Order but never introduced on site

SCALE @A4	1 : 250
DATE	22/08/2022
DRAWING No.	
DRAWN BY	
	Page 1 of 1

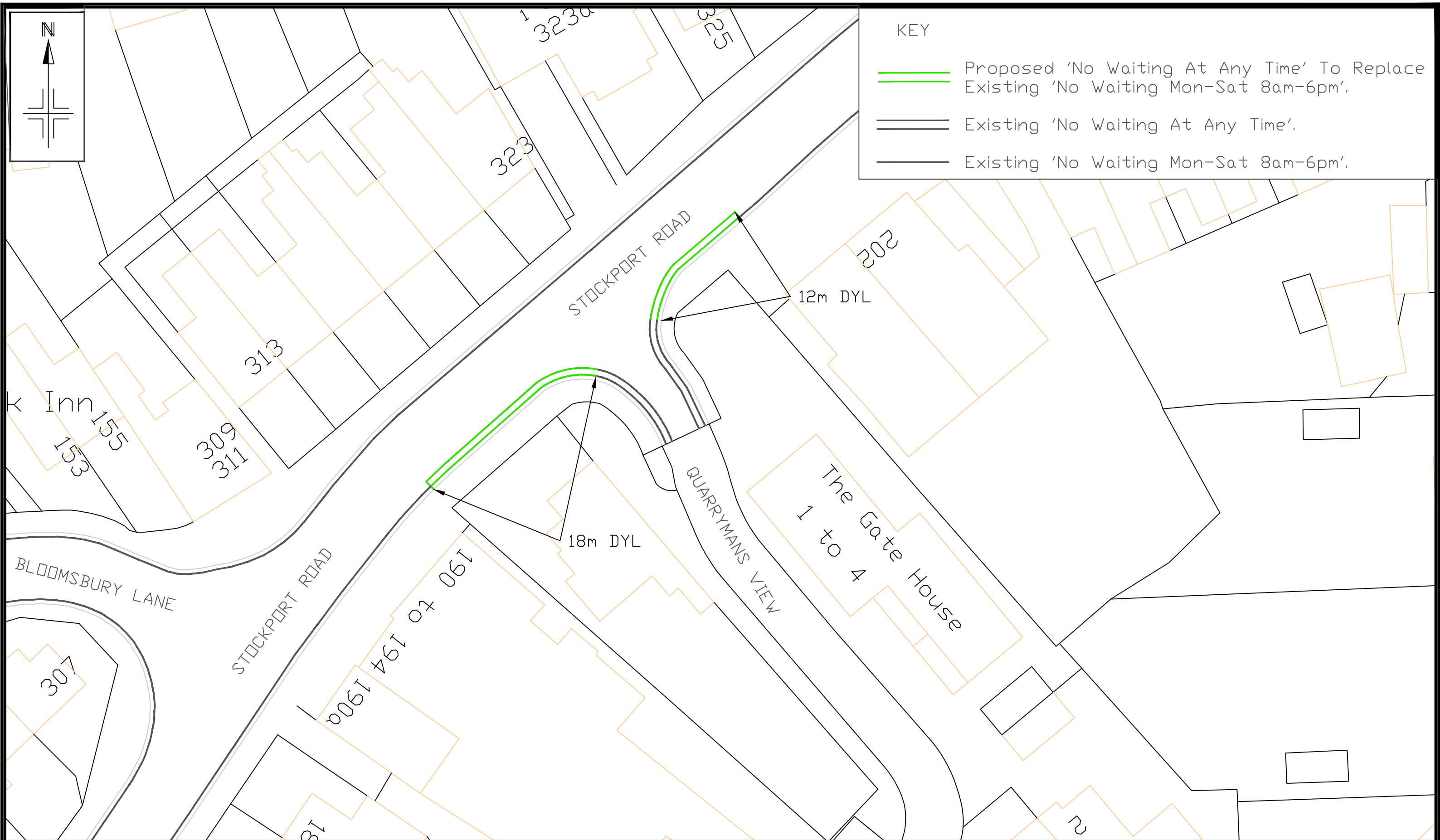
## Appendix 1 - Original Scheme Proposal



Ward: Stretford

1438 01/23





Reproduced from the Ordnance Survey mapping with the permission of the Controller of Her Majesty's Stationery Office c Crown copyright. Unauthorised reproduction infringes Crown copyright and may lead to prosecution or civil proceedings. Trafford Borough Council OS Licence No. 100023172 2017

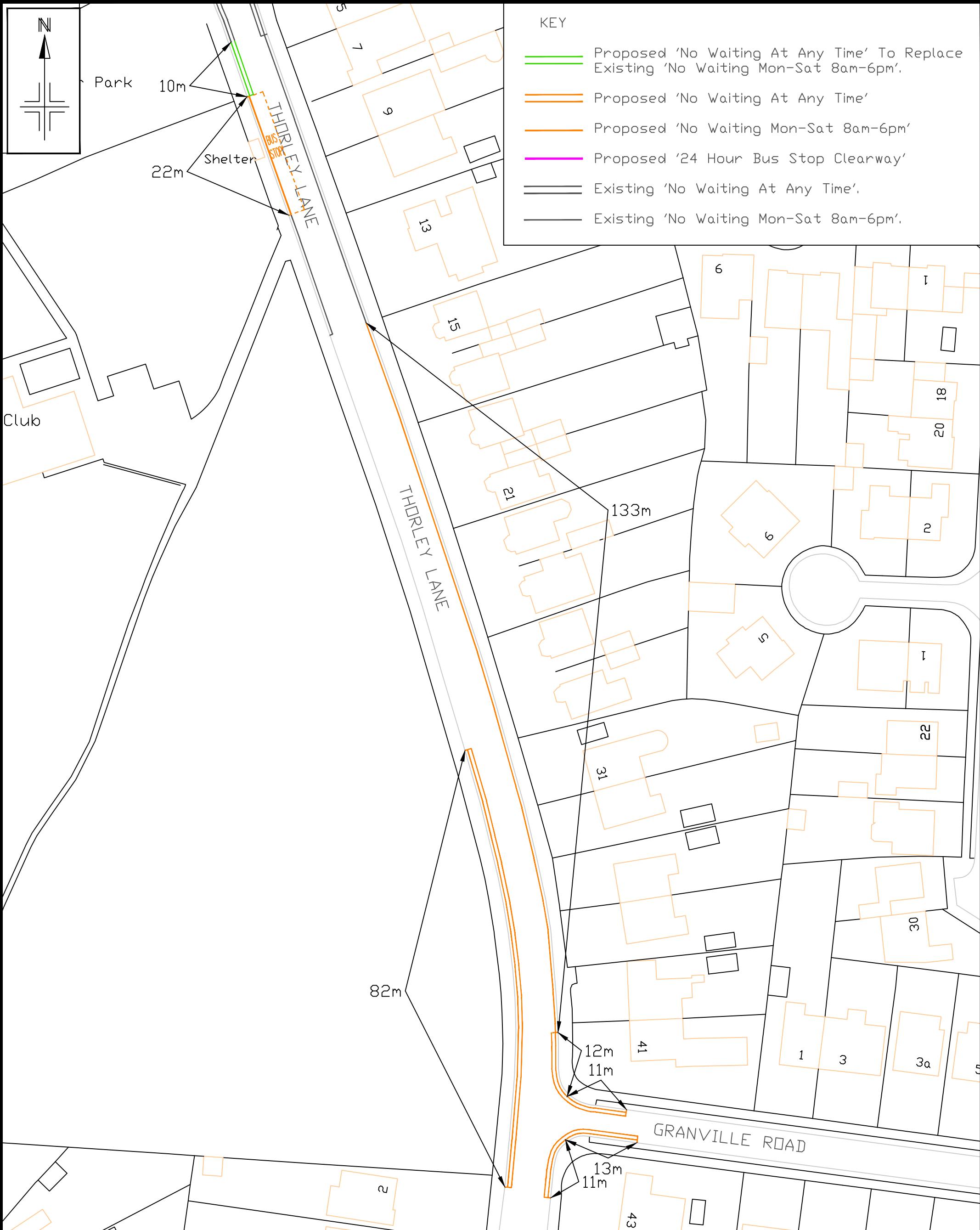
Notes: No Dimensions to be scaled from this drawing. All Dimensions are to be checked on site.

REV.	DATE	REVISION DETAILS	DRAWN	CHECKED	APPROVED

PROJECT & TITLE  
Stockport Road & Quarrymans View, Timperley  
Proposed Waiting Restrictions



DRAWN BV	CHECKED AK	APPROVED KH
SCALE NTS	DRAWING NO. E9212 - 01	REVISION A
DATE Jul 22		
FILE PATH L:\HighwayConsulting\00 Work Areas\Traffic & Transportation\01 Capital Projects 21-22\TROs\Granville Road-Thorley Lane et al, Timperley\03 AutoCAD		



Reproduced from the Ordnance Survey mapping with the permission of the Controller of Her Majesty's Stationery Office c Crown copyright. Unauthorised reproduction infringes Crown copyright and may lead to prosecution or civil proceedings.

Trafford Borough Council OS Licence No. 100023172 2017

Notes:

No Dimensions to be scaled from this drawing. All Dimensions are to be checked on site.

REV.	DATE	REVISION DETAILS	DRAWN	CHECKED	APPROVED



PROJECT & TITLE

Thorley Lane & Granville Road

Proposed Waiting Restrictions

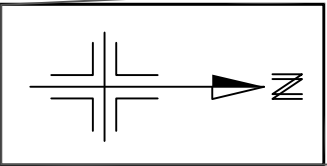
**ONE** Excellence Investment Efficiency

**TRAFFORD**

  
TRAFFORD COUNCIL  
working with  


DRAWN BV	CHECKED AK	APPROVED KH
SCALE NTS	DRAWING NO. E9212 - 03	
DATE Jul 22	REVISION A	
FILE PATH L:\HighwayConsulting\00 Work Areas\Traffic & Transportation\01 Capital Projects 21-22\TR06\Granville Road-Thorley Lane et al, Timperley\03 AutoCAD		





KEY

Proposed 'No Waiting At Any Time'

Existing 'No Waiting At Any Time',

Reproduced from the Ordnance Survey mapping with the permission of the Controller of Her Majesty's Stationery Office c Crown copyright. Unauthorised reproduction infringes Crown copyright and may lead to prosecution or civil proceedings. OS Licence No. 100023172 2017		Notes: No Dimensions to be scaled from this drawing. All Dimensions are to be checked on site.	
REV.	DATE	REVISION DETAILS	

PROJECT & TITLE

Stockport Road & Warburton Way, Timperley

Proposed Waiting Restrictions

ONE

TRAFFORD

Investment Efficiency

TRAFFORD COUNCIL

working with

amey

DRAWN	CHECKED	APPROVED			
BV	AK	KH			
SCALE	DRAWING NO.				REVISION
NTS	E9212 - 04				A
DATE					
Jul 22					
FILE PATH					
L:\Highway\Consulting\00 Work Areas\Traffic & Transportation\01 Capital Projects 21-22\TROs\Granville Road-Thorley Lane et al Timperley\03 AutoCAD					

## **STATEMENT OF REASONS**

### **Hilrose Road/Bradfield Road and Estonfield Drive, Urmston**

The Council has been contacted by residents concerned with inconsiderate parking on Hilrose Avenue and around its junction with Bradfield Road obscuring visibility for motorists. The issue is particularly prevalent at school opening and closing times, owing to parked vehicles associated with St Anthony's Roman Catholic School.

The proposal seeks to introduce 'No Waiting At Any Time' restrictions to deter parking issues, to improve pedestrian access and visibility and road safety for all road users.

## **STATEMENT OF REASONS**

### **FIELD ROAD, AoM, SALE**

A Residents' Permit 'L' Permit Parking Scheme including Field Road was proposed in 2018, however, it became obvious that, due to the narrow width of the footway the appropriate signage could not be installed. The proposal was changed into a 'Past this Point' scheme but, unfortunately, due to an administrative error, the schedule to the proposal was not revised to reflect those changed restrictions and a Residents' Permit Parking scheme was made operative, however, 'Past this Point' signage was installed. The residents were consulted upon a 'Past this Point' scheme, therefore, it is proposed to amend the traffic regulation Order to agree the signage.

## **STATEMENT OF REASONS**

### **DERBYSHIRE LANE, STRETFORD**

The Council has been contacted by a resident concerned with road safety on Derbyshire Lane at its junction with the A56 Chester Road.

Vehicles are parked on both sides of the road and footway, often blocking pedestrian access. The parking also creates a bottleneck and damage is often caused to parked vehicles.

The proposal seeks to introduce a length of 'No Waiting Mon-Sat 8am–6pm' restrictions on the north side of Derbyshire Lane, to deter parking, to improve pedestrian access and visibility and road safety for all road users. The short length of existing 'No Waiting At Any Time and No Loading Mon-Sat 7.30am-9.30am and 4pm-6.30pm' restrictions that are missing from the southwest corner of the junction are to be reinstated.

## **STATEMENT OF REASONS**

### **TIMPERLEY VILLAGE area**

The Council has been contacted by residents concerned with parking at the junctions of Thorley Lane/Granville Road, Quarrymans View/Stockport Road and Warburton Way/Stockport Road, Timperley. Furthermore, concerns have been raised about the on-street parking along Thorley Lane between its junction with Granville Road and Stockport Road and the consequent reduction in effective carriageway width, leading to congestion.

The proposal seeks to introduce 'No Waiting At Any Time' restrictions in the form of junction protection at the junctions referred to above, to deter the reported parking issues and to improve pedestrian access and visibility for all road users. Additionally, the proposal seeks to introduce a bus stop clearway and "No Waiting Mon–Sat 8am–6pm" restrictions along Thorley Lane between its junctions with Granville Road and Stockport Road mainly on the eastern side to alleviate the reported parking issues and to improve traffic flow along Thorley Lane.



# BOROUGH OF TRAFFORD (PROHIBITION OF WAITING AND LOADING AND PROVISION OF PARKING) ORDER 2001 (AMENDMENT NO 241) ORDER 2023

Trafford Borough Council in exercise of its powers under Sections 1, 2, 4, 32, 35, 45, 46, 47, 49 and 53 of the Road Traffic Regulation Act 1984, as amended, (the Act of 1984) and Part IV of Schedule 9 to the Act of 1984 and of all other enabling powers and after consultation with the Chief Officer of Police for Greater Manchester in accordance with Part III of Schedule 9 to the Act of 1984, hereby makes the following Order:

## **PART I - GENERAL**

1. This Order shall come into operation on 3<sup>rd</sup> August 2023 and may be cited as the Borough of Trafford (Prohibition of Waiting and Loading and Provision of Parking Order 2001)(Amendment No 241) Order 2023.
2. This Order forms an amendment to the provisions of the Borough of Trafford (Prohibition of Waiting and Loading and Provision of Parking) Order 2001, as amended, ("the 2001 Order").
3. The Interpretation Act 1978 shall apply for the interpretation of this Order as it applies for the interpretation of an Act of Parliament.
4. The expressions, definitions and interpretations specified in Article 4 of the 2001 Order shall apply equally to this Order.

## **PART II - AMENDMENTS**

5. The 2001 Order is hereby amended to include the lengths of roads specified in Schedule 1 to this Order, with the following provisions denoted by the corresponding codes:-
  - a) No Waiting At Any Time Code - 7A
    - ii) No waiting Mon-Sat 8am-6pm Code - 6C
    - iii) Past This Point Residents' Permit L parking only Mon – Sun 7am – 11pm Code - PPL7V
    - iv) Residents' Permit L Holder Parking Mon – Sun 7am – 11pm Code - RPL7V
6. The lengths of road specified in Schedule 2 to this Order are deleted from the 2001 Order and the provisions of the 2001 Order do not apply to the said lengths of road.
7. The provisions of Articles 5, 6, 7, 8, 9, 10, 11, 12, 13, 14, 15, 16, 16A, 17, 18, 19, 20, 21, 22, 23 and 24 of the 2001 Order, as amended, apply to the lengths of road specified in Schedule 1 to this Order.
8. Save as amended by this Order the provisions of the 2001 Order remain in force.

## **SCHEDULE**

### **SCHEDULE 1 - PROPOSED**

#### **Schedule 1a**

<b>Street</b>	<b>Side</b>	<b>From</b>	<b>To</b>	<b>Code</b>
Bradfield Road, Urmston	north	Its junction with Hilrose Avenue	A point 16 metres east of its junction with Hilrose Avenue	7A
Bradfield Road, Urmston	south	A point 51 metres west of its junction with Estonfield Drive	A point 12 metres east of its junction with Estonfield Drive	7A
Hilrose Avenue, Urmston	west	A point 5 metres north of its junction with Bradfield Road	A point 12 metres north of its junction with Bradfield Road	7A
Hilrose Avenue, Urmston	east	Its junction with Bradfield Road	A point 12 metres north of its junction with Bradfield Road	7A
Estonfield Drive, Urmston	west	Its junction with Bradfield Road	A point 21 metres south of its junction with Bradfield Road	7A
Estonfield Drive, Urmston	east	Its junction with Bradfield Road	A point 16 metres south of its junction with Bradfield Road	7A

#### **Schedule 1b**

<b>Street</b>	<b>Side</b>	<b>From</b>	<b>To</b>	<b>Code</b>
Field Road, Sale	both	A point 25 metres east of its junction with Green Lane	A point 77 metres east of its junction with Green Lane	PPL7V

## Schedule 1c

Street	Side	From	To	Code
Derbyshire Lane, Stretford	north	A point 25 metres west of its junction with Chester Road	A point 51 metres west of its junction with Chester Road	6C

## Schedule 1d

Street	Side	From	To	Code
Thorley Lane, Timperley	east	A point 122 metres south of its junction with Stockport Road	A point 255 metres south of its junction with Stockport Road	6C
Thorley Lane, Timperley	east	A point 255 metres south of its junction with Stockport Road	A point 11 metres south of its junction with Granville Road	7A
Thorley Lane, Timperley	west	A point 197 metres south of its junction with Stockport Road	A point 279 metres south of its junction with Stockport Road	7A
Granville Road, Timperley	north	Its junction with Thorley Lane	A point 11 metres east of its junction with Stockport Road	7A
Granville Road, Timperley	south	Its junction with Thorley Lane	A point 13 metres east of its junction with Thorley Lane	7A
Thorley Lane, Timperley	west	A point 63 metres south of its junction with Stockport Road	A point 73 metres south of its junction with Stockport Road	7A
Thorley Lane, Timperley	west	A point 73 metres south of its junction with Stockport Road	A point 119 metres south of its junction with Stockport Road	6C

## Schedule 1e

Street	Side	From	To	Code
Stockport Road, Timperley	south east	A point 58 metres southwest of its junction with Mayfield Road	A point 92 metres southwest of its junction with Mayfield Road	6C
Stockport Road, Timperley	south east	A point 92 metres southwest of its junction with Mayfield Road	A point 128 metres southwest of its junction with Mayfield Road	7A
Stockport Road, Timperley	south east	A point 128 metres southwest of its junction with Mayfield Road	A point 184 metres southwest of its junction with Mayfield Road	6C

## Schedule 1f

Street	Side	From	To	Code
Warburton Way, Timperley	east	Its junction with Stockport Road	A point 12 metres southeast of its junction with Stockport Road	7A
Warburton Way, Timperley	west	Its junction with Stockport Road	A point 14 metres southeast of its junction with Stockport Road	7A

**SCHEDULE 2 – REVOCATIONS**

## Schedule 2a

Street	Side	From	To	Code
Field Road, Sale	north	A point 22 metres east of its junction with Green Lane	A point 77 metres east of its junction with Green Lane – its cul-de-sac end	RPL7V
Field Road, Sale	south	A point 25 metres east of its junction with Green Lane	A point 77 metres east of its junction with Green Lane	RPL7V

## Schedule 2b

Street	Side	From	To	Code
Stockport Road, Timperley	south	A point 58 metres southwest of its junction with Mayfield Road	A point 184 metres southwest of its junction with Mayfield Road	6C
Thorley Lane, Timperley	west	A point 63 metres south of its junction with Stockport Road	A point 119 metres south of its junction with Stockport Road	6C

**THE COMMON SEAL of  
TRAFFORD BOROUGH COUNCIL**

was hereunto affixed this      day of July 2023

in the presence of:

PATRICK DAVIS (SOLICITOR)

AUTHORISED SIGNATORY

13/7/23



87242