

**BOROUGH OF TRAFFORD (PROHIBITION OF WAITING AND LOADING AND PROVISION OF PARKING)
ORDER 2001 (AMENDMENT NO 243)(PART B) ORDER 2023**

NOTICE IS HEREBY GIVEN that Trafford Borough Council has made an Order under the Road Traffic Regulation Act 1984.

The effect of the Order will be to amend the Borough of Trafford (Prohibition of Waiting and Loading and Provision of Parking) Order 2001, as amended, ("the 2001 Order") by the introduction or removal of the following provisions:

a)	Residents' Match Day Controlled Hours Permit Parking	Code - RPB
b)	Disabled Residents' Permit C holder Parking At Any Time	Code - RPC
c)	Residents' permit Q Holder Parking Mon – Fri 9am – 5pm	Code - RPQ5E
d)	Residents' permit R Holder Parking Mon – Sat 9am – 5pm	Code - RPR6E
e)	Waiting Limited to 2 hours No Return within 2 hours, Mon – Fri 9am – 5pm Except Permit G holders	Code - LM5ERPG
f)	Waiting Limited to 2 hours No Return within 2 hours Mon – Fri 9am – 5pm Except Permit Q holders	Code - LM5ERPQ
g)	Waiting Limited to 2 hours No Return within 2 hours Mon – Fri 9am – 5pm Except Permit X holders	Code - LM5ERPX
h)	Disabled Residents' Permit Cg Parking At Any Time	Code - RPCg7A
i)	Disabled Residents' Permit Cq Parking At Any Time	Code - RPCq7A
j)	Disabled Residents' Permit Cr Parking At Any Time	Code - RPCr7A
k)	Disabled Residents' Permit Cx Parking At Any Time	Code - RPCx7A
l)	Disabled Residents' Permit Cppf Holder Parking At Any Time	Code - RPCppf7A

on the lengths of roads specified in Schedules 1 and 2 hereto by the addition, to the Schedule to the 2001 Order, of the lengths of road specified in Schedule 1 below and by the removal, from the Schedule to the 2001 Order, of the lengths of road specified in Schedule 2 below.

SCHEDULE 1

Schedule 1a - Proposed Restrictions

Street	Side	From	To	Code
Portland Road, Stretford	south west	A point 5 metres southeast of its junction with North Lonsdale Street	A point 36 metres southeast of its junction with North Lonsdale Street	RPB
Portland Road, Stretford	south west	A point 36 metres southeast of its junction with North Lonsdale Street	A point 30 metres north of its junction with Burleigh Road	RPC
Portland Road, Stretford	south west	A point 30 metres north of its junction with Burleigh Road	A point 10 metres north of its junction with Burleigh Road	RPB

Schedule 1b - Proposed Restrictions

Street	Side	From	To	Code
Thomas Street, Stretford	north east	A point 5 metres south of its junction with Stanton Street	A point 15 metres south of its junction with Stanton Street	RPB
Thomas Street, Stretford	north east	A point 15 metres south of its junction with Stanton Street	A point 20 metres south of its junction with Stanton Street	RPC
Thomas Street, Stretford	north east	A point 20 metres south of its junction with Stanton Street	A point 5 metres north of its junction with Haddon Street	RPB

Schedule 1c - Proposed Restrictions

Street	Side	From	To	Code
Urban Road, Altrincham	south east	A point 23 metres northeast of its junction with Moss Lane	A point 11 metres southwest of its junction with Urban Avenue	RPQ5E
Urban Road, Altrincham	south east	A point 11 metres southwest of its junction with Urban Avenue	A point 6 metres southwest of its junction with Urban Avenue	RPCq7A

Schedule 1d- Proposed Restrictions

Street	Side	From	To	Code
Beresford Road, Gorse Hill, Stretford	south west	A point 5 metres southeast of its junction with North Lonsdale Street	A point 5 metres northwest of its junction with Burleigh Road	RPB

Schedule 1e - Proposed Restrictions

Street	Side	From	To	Code
Harley Road, Sale	north west	A point 9 metres southwest of its junction with Dargle Road	A point 145 metres southwest of its junction with Dargle Road	RPR6E

Schedule 1f- Proposed Restrictions

Street	Side	From	To	Code
Hollins Grove, Sale	south east	A point 16 metres northeast of its cul-de-sac end	A point 3 metres northeast of its cul-de-sac end	LM5ERPX
Hollins Grove, Sale	south east	A point 3 metres northeast of its cul-de-sac end	its cul-de-sac end, including its cul-de-sac end	RPCx7A

Schedule 1g - Proposed Restrictions

Street	Side	From	To	Code
Bridgewater Road, Altrincham	south	A point 115 metres from its junction with Wharf Road	A point 10 metres from its junction with Newton Road	LM5ERPG

Schedule 1h- Proposed Restrictions

Street	Side	From	To	Code
Urban Road, Altrincham	south	A point 6 metres east of its junction with Urban Avenue	A point 10 metres west of its junction with Urban Drive	LM5ERPQ

Schedule 1i- Proposed Restrictions

Street	Side	From	To	Code
Bowness Street, Stretford	east	A point 34 metres north of its junction with Rydal Road	A point 40 metres north of its junction with Rydal Road	RPCppf7A

Schedule 1j - Proposed Restrictions

Street	Side	From	To	Code
Wilson Street, Gorse Hill	north east	A point 5 metres south of its junction with Nansen Street	A point 24 metres south of its junction with Nansen Street	RPB
Wilson Street, Gorse Hill	north east	A point 24 metres south of its junction with Nansen Street	A point 30 metres south of its junction with Nansen Street	RPC
Wilson Street, Gorse Hill	North east	A point 30 metres south of its junction with Nansen Street	A point 5 metres north of its junction with North Lonsdale Street	RPB

Schedule 1k – Proposed Restrictions

Mellor Street, Gorse Hill, Stretford	north	Its northwesterly end	A point 5 metres northwest of its junction with Nansen Street	RPB
--------------------------------------	-------	-----------------------	---------------------------------------------------------------	-----

SCHEDULE 2

Schedule 2a – revoke

Street	Side	From	To	Code
Portland Road, Stretford	south west	A point 5 metres southeast of its junction with North Lonsdale Street	A point 10 metres north of its junction with Burleigh Road	RPB

Schedule 2b - revoke

Street	Side	From	To	Code
Thomas Street, Stretford	north east	A point 5 metres south of its junction with Stanton Street	A point 5 metres north of its junction with Haddon Street	RPB

Schedule 2c - revoke

Street	Side	From	To	Code
Urban Road, Altrincham	south east	A point 23 metres northeast of its junction with Moss Lane	A point 6 metres southwest of its junction with Urban Avenue	RPQ5E

Schedule 2d - revoke

Street	Side	From	To	Code
Beresford Road, Gorse Hill, Stretford	south west	A point 5 metres southeast of its junction with North Lonsdale Street	A point 47 metres northwest of its junction with Burleigh Road	RPB

Beresford Road, Gorse Hill, Stretford	south west	A point 47 metres northwest of its junction with Burleigh Road	A point 41 metres northwest of its junction with Burleigh Road	RPC
Beresford Road, Gorse Hill, Stretford	south west	A point 41 metres northwest of its junction with Burleigh Road	A point 5 metres northwest of its junction with Burleigh Road	RPB

Schedule 2e- revoke

Street	Side	From	To	Code
Harley Road, Sale	north west	A point 9 metres southwest of its junction with Dargle Road	A point 113 metres southwest of its junction with Dargle Road	RPR6E
Harley Road, Sale	north west	A point 113 metres southwest of its junction with Dargle Road	A point 119 metres southwest of its junction with Dargle Road	RPCr7A
Harley Road, Sale	north west	A point 119 metres southwest of its junction with Dargle Road	A point 145 metres southwest of its junction with Dargle Road	RPR6E

Schedule 2f - revoke

Street	Side	From	To	Code
Hollins Grove, Sale	south east	A point 16 metres northeast of its cul-de-sac end	A point 6 metres northeast of its cul-de-sac end	LM5ERPX
Hollins Grove, Sale	south east	A point 6 metres northeast of its cul-de-sac end	its cul-de-sac end, including its cul-de-sac end	RPCx7A

Schedule 2g - revoke

Street	Side	From	To	Code
Bridgewater Road, Altrincham	south	A point 115 metres from its junction with Wharf Road	A point 174 metres from its junction with Wharf Road	LM5ERPG
Bridgewater Road, Altrincham	south	A point 174 metres from its junction with Wharf Road	A point 180 metres from its junction with Wharf Road	RPCg7A
Bridgewater Road, Altrincham	south	A point 180 metres from its junction with Wharf Road	A point 10 metres from its junction with Newton Road	LM5ERPG

Schedule 2h - revoke

Street	Side	From	To	Code
Urban Road, Altrincham	south	A point 6 metres east of its junction with Urban Avenue	A point 15 metres west of its junction with Urban Drive	LM5ERPQ
Urban Road, Altrincham	south	A point 15 metres west of its junction with Urban Drive	A point 10 metres west of its junction with Urban Drive	RPCq7A

Schedule 2i - revoke

Street	Side	From	To	Code
Wilson Street, Gorse Hill, Stretford	east	A point 5 metres south of its junction with Nansen Street	A point 5 metres north of its junction with North Lonsdale Street	RPB

Schedule 2j- revoke

Street	Side	From	To	Code
Mellor Street, Gorse Hill, Stretford	north	Its northwesterly end	A point 67 metres northwest of its junction with Nansen Street	RPB
Mellor Street, Gorse Hill, Stretford	north	A point 67 metres northwest of its junction with Nansen Street	A point 61 metres northwest of its junction with Nansen Street	RPC
Mellor Street, Gorse Hill, Stretford	north	A point 61 metres northwest of its junction with Nansen Street	A point 5 metres northwest of its junction with Nansen Street	RPB

The proposals for Oldfield Road, Altrincham which were advertised at the same time as the above have been abandoned. The proposals for Gorse Street that were advertised at the same time as the above were made operative on 31st March and the proposals for Broomfield Road, Hale and Colley Street GH, Stretford, that were advertised at the same time as the above, will be made operative on a future date or abandoned.

The Order will come into operation on 22nd May 2023, and a copy, together with a map showing the lengths of road to which it relates may be inspected at Altrincham, Stretford and Urmston Libraries and at Access Trafford, Sale Waterside, Sale during their normal opening hours and online at: www.trafford.gov.uk/trafficregulationorders

If you wish to question the validity of the Order or any provision contained in it on the grounds that it is not within the powers contained in the Road Traffic Regulation Act 1984, or that any requirement of that Act or of any instrument made under it has not been complied with in relation to the Order you may, within six weeks from 19th March 2023 apply to the High Court for that purpose.

Dated: 19th May 2023

One Trafford/Trafford Council,
Traffic Section,
Tatton House,
Caldey Road,
Manchester,
M23 9LF

**BOROUGH OF TRAFFORD (PROHIBITION OF WAITING AND LOADING AND PROVISION OF PARKING)
ORDER 2001 (AMENDMENT NO 243)(PART B) ORDER 2023**

NOTICE IS HEREBY GIVEN that Trafford Borough Council has made an Order under the Road Traffic Regulation Act 1984.

The effect of the Order will be to amend the Borough of Trafford (Prohibition of Waiting and Loading and Provision of Parking) Order 2001, as amended, ("the 2001 Order") by the introduction or removal of restrictions on lengths of Portland Road, Thomas Street, Bowness Street, Beresford Road, GH, Wilson Street, GH, and Mellor Street, GH, Stretford, Urban Road, Bridgewater Road, Altrincham, Harley Road and Hollins Grove, Sale, The proposals for Oldfield Road, Altrincham which were advertised at the same time as the above have been abandoned. The proposals for Gorse Street, GH, Stretford that were advertised at the same time as the above were made operative on 31st March 2023 and the proposals for Broomfield Road, Hale and Colley Street, GH, Stretford, that were advertised at the same time as the above, will be made operative on a future date or abandoned.

The Order will come into operation on 22nd May 2023 and a copy, together with a map showing the lengths of road to which it relates may be inspected at Altrincham, Stretford and Urmston Libraries and at Access Trafford, Sale Waterside, Sale during their normal opening hours and online at: www.trafford.gov.uk/trafficregulationorders

If you wish to question the validity of the Order or any provision contained in it on the grounds that it is not within the powers contained in the Road Traffic Regulation Act 1984, or that any requirement of that Act or of any instrument made under it has not been complied with in relation to the Order you may, within six weeks from 19th March 2023 apply to the High Court for that purpose.

Dated: 19th May 2023

One Trafford/Trafford Council, Traffic Section, Tatton House, Caldey Road, Manchester, M23 9LF

BOROUGH OF TRAFFORD (PROHIBITION OF WAITING AND LOADING AND PROVISION OF PARKING) ORDER 2001 (AMENDMENT NO 243)(PART B) ORDER 2023

Trafford Borough Council in exercise of its powers under Sections 1, 2, 4, 32, 35, 45, 46, 47, 49 and 53 of the Road Traffic Regulation Act 1984, as amended, (the Act of 1984) and Part IV of Schedule 9 to the Act of 1984 and of all other enabling powers and after consultation with the Chief Officer of Police for Greater Manchester in accordance with Part III of Schedule 9 to the Act of 1984, hereby makes the following Order:

PART I - GENERAL

1. This Order shall come into operation on 22nd May 2023 and may be cited as the Borough of Trafford (Prohibition of Waiting and Loading and Provision of Parking Order 2001)(Amendment No 243)(Part B) Order 2023.
2. This Order forms an amendment to the provisions of the Borough of Trafford (Prohibition of Waiting and Loading and Provision of Parking) Order 2001, as amended, ("the 2001 Order").
3. The Interpretation Act 1978 shall apply for the interpretation of this Order as it applies for the interpretation of an Act of Parliament.
4. The expressions, definitions and interpretations specified in Article 4 of the 2001 Order shall apply equally to this Order.

PART II - AMENDMENTS

5. The 2001 Order is hereby amended to include the lengths of roads specified in Schedule 1 to this Order, with the following provisions denoted by the corresponding codes:-

i)	Residents' Match Day Controlled Hours Permit Parking	Code - RPB
ii)	Disabled Residents' Permit C holder Parking At Any Time	Code - RPC
iii)	Residents' permit Q Holder Parking Mon – Fri 9am – 5pm	Code - RPQ5E
iv)	Residents' permit R Holder Parking Mon – Sat 9am – 5pm	Code - RPR6E
v)	Waiting Limited to 2 hours No Return within 2 hours, Mon – Fri 9am – 5pm Except Permit G holders	Code - LM5ERPG
vi)	Waiting Limited to 2 hours No Return within 2 hours Mon – Fri 9am – 5pm Except Permit Q holders	Code - LM5ERPQ
vii)	Waiting Limited to 2 hours No Return within 2 hours Mon – Fri 9am – 5pm Except Permit X holders	Code - LM5ERPX
viii)	Disabled Residents' Permit Cg Parking At Any Time	Code - RPCg7A
ix)	Disabled Residents' Permit Cq Parking At Any Time	Code - RPCq7A
x)	Disabled Residents' Permit Cr Parking At Any Time	Code - RPCr7A
xi)	Disabled Residents' Permit Cx Parking At Any Time	Code - RPCx7A
xii)	Disabled Residents' Permit Cppf Holder Parking At Any Time	Code - RPCppf7A
6. The lengths of road specified in Schedule 2 to this Order are deleted from the 2001 Order and the provisions of the 2001 Order do not apply to the said lengths of road.
7. The provisions of Articles 5, 6, 7, 8, 9, 10, 11, 12, 13, 14, 15, 16, 16A, 17, 18, 19, 20, 21, 22, 23 and 24 of the 2001 Order, as amended, apply to the lengths of road specified in Schedule 1 to this Order.
8. Save as amended by this Order the provisions of the 2001 Order remain in force.

SCHEDULE 1

Schedule 1a - Proposed Restrictions

Street	Side	From	To	Code
Portland Road, Stretford	south west	A point 5 metres southeast of its junction with North Lonsdale Street	A point 36 metres southeast of its junction with North Lonsdale Street	RPB
Portland Road, Stretford	south west	A point 36 metres southeast of its junction with North Lonsdale Street	A point 30 metres north of its junction with Burleigh Road	RPC

Portland Road, Stretford	south west	A point 30 metres north of its junction with Burleigh Road	A point 10 metres north of its junction with Burleigh Road	RPB
--------------------------	------------	------------------------------------------------------------	------------------------------------------------------------	-----

Schedule 1b - Proposed Restrictions

Street	Side	From	To	Code
Thomas Street, Stretford	north east	A point 5 metres south of its junction with Stanton Street	A point 15 metres south of its junction with Stanton Street	RPB
Thomas Street, Stretford	north east	A point 15 metres south of its junction with Stanton Street	A point 20 metres south of its junction with Stanton Street	RPC
Thomas Street, Stretford	north east	A point 20 metres south of its junction with Stanton Street	A point 5 metres north of its junction with Haddon Street	RPB

Schedule 1c - Proposed Restrictions

Street	Side	From	To	Code
Urban Road, Altrincham	south east	A point 23 metres northeast of its junction with Moss Lane	A point 11 metres southwest of its junction with Urban Avenue	RPQ5E
Urban Road, Altrincham	south east	A point 11 metres southwest of its junction with Urban Avenue	A point 6 metres southwest of its junction with Urban Avenue	RPCq7A

Schedule 1d- Proposed Restrictions

Street	Side	From	To	Code
Beresford Road, Gorse Hill, Stretford	south west	A point 5 metres southeast of its junction with North Lonsdale Street	A point 5 metres northwest of its junction with Burleigh Road	RPB

Schedule 1e - Proposed Restrictions

Street	Side	From	To	Code
Harley Road, Sale	north west	A point 9 metres southwest of its junction with Dargle Road	A point 145 metres southwest of its junction with Dargle Road	RPR6E

Schedule 1f- Proposed Restrictions

Street	Side	From	To	Code
Hollins Grove, Sale	south east	A point 16 metres northeast of its cul-de-sac end	A point 3 metres northeast of its cul-de-sac end	LM5ERPX
Hollins Grove, Sale	south east	A point 3 metres northeast of its cul-de-sac end	its cul-de-sac end, including its cul-de-sac end	RPCx7A

Schedule 1g - Proposed Restrictions

Street	Side	From	To	Code
Bridgewater Road, Altrincham	south	A point 115 metres from its junction with Wharf Road	A point 10 metres from its junction with Newton Road	LM5ERPG

Schedule 1h- Proposed Restrictions

Street	Side	From	To	Code
Urban Road, Altrincham	south	A point 6 metres east of its junction with Urban Avenue	A point 10 metres west of its junction with Urban Drive	LM5ERPQ

Schedule 1i- Proposed Restrictions

Street	Side	From	To	Code
Bowness Street, Stretford	east	A point 34 metres north of its junction with Rydal Road	A point 40 metres north of its junction with Rydal Road	RPCppf7A

Schedule 1j - Proposed Restrictions

Street	Side	From	To	Code
Wilson Street, Gorse Hill	north east	A point 5 metres south of its junction with Nansen Street	A point 24 metres south of its junction with Nansen Street	RPB
Wilson Street, Gorse Hill	north east	A point 24 metres south of its junction with Nansen Street	A point 30 metres south of its junction with Nansen Street	RPC

Wilson Street, Gorse Hill	North east	A point 30 metres south of its junction with Nansen Street	A point 5 metres north of its junction with North Lonsdale Street	RPB
---------------------------	------------	------------------------------------------------------------	-------------------------------------------------------------------	-----

Schedule 1k – Proposed Restrictions

Mellor Street, Gorse Hill, Stretford	north	Its northwesterly end	A point 5 metres northwest of its junction with Nansen Street	RPB
--------------------------------------	-------	-----------------------	---------------------------------------------------------------	-----

SCHEDULE 2

Schedule 2a – revoke

Street	Side	From	To	Code
Portland Road, Stretford	south west	A point 5 metres southeast of its junction with North Lonsdale Street	A point 10 metres north of its junction with Burleigh Road	RPB

Schedule 2b - revoke

Street	Side	From	To	Code
Thomas Street, Stretford	north east	A point 5 metres south of its junction with Stanton Street	A point 5 metres north of its junction with Haddon Street	RPB

Schedule 2c - revoke

Street	Side	From	To	Code
Urban Road, Altrincham	south east	A point 23 metres northeast of its junction with Moss Lane	A point 6 metres southwest of its junction with Urban Avenue	RPQ5E

Schedule 2d - revoke

Street	Side	From	To	Code
Beresford Road, Gorse Hill, Stretford	south west	A point 5 metres southeast of its junction with North Lonsdale Street	A point 47 metres northwest of its junction with Burleigh Road	RPB
Beresford Road, Gorse Hill, Stretford	south west	A point 47 metres northwest of its junction with Burleigh Road	A point 41 metres northwest of its junction with Burleigh Road	RPC
Beresford Road, Gorse Hill, Stretford	south west	A point 41 metres northwest of its junction with Burleigh Road	A point 5 metres northwest of its junction with Burleigh Road	RPB

Schedule 2e - revoke

Street	Side	From	To	Code
Harley Road, Sale	north west	A point 9 metres southwest of its junction with Dargle Road	A point 113 metres southwest of its junction with Dargle Road	RPR6E
Harley Road, Sale	north west	A point 113 metres southwest of its junction with Dargle Road	A point 119 metres southwest of its junction with Dargle Road	RPCr7A
Harley Road, Sale	north west	A point 119 metres southwest of its junction with Dargle Road	A point 145 metres southwest of its junction with Dargle Road	RPR6E

Schedule 2f - revoke

Street	Side	From	To	Code
Hollins Grove, Sale	south east	A point 16 metres northeast of its cul-de-sac end	A point 6 metres northeast of its cul-de-sac end	LM5ERPX
Hollins Grove, Sale	south east	A point 6 metres northeast of its cul-de-sac end	its cul-de-sac end, including its cul-de-sac end	RPCx7A

Schedule 2g - revoke

Street	Side	From	To	Code
Bridgewater Road, Altrincham	south	A point 115 metres from its junction with Wharf Road	A point 174 metres from its junction with Wharf Road	LM5ERPG
Bridgewater Road, Altrincham	south	A point 174 metres from its junction with Wharf Road	A point 180 metres from its junction with Wharf Road	RPCg7A
Bridgewater Road, Altrincham	south	A point 180 metres from its junction with Wharf Road	A point 10 metres from its junction with Newton Road	LM5ERPG

Schedule 2h - revoke

Street	Side	From	To	Code
Urban Road, Altrincham	south	A point 6 metres east of its junction with Urban Avenue	A point 15 metres west of its junction with Urban Drive	LM5ERPQ
Urban Road, Altrincham	south	A point 15 metres west of its junction with Urban Drive	A point 10 metres west of its junction with Urban Drive	RPCq7A

Schedule 2i- revoke

Street	Side	From	To	Code
Wilson Street, Gorse Hill, Stretford	east	A point 5 metres south of its junction with Nansen Street	A point 5 metres north of its junction with North Lonsdale Street	RPB

Schedule 2j - revoke

Street	Side	From	To	Code
Mellor Street, Gorse Hill, Stretford	north	Its northwesterly end	A point 67 metres northwest of its junction with Nansen Street	RPB
Mellor Street, Gorse Hill, Stretford	north	A point 67 metres northwest of its junction with Nansen Street	A point 61 metres northwest of its junction with Nansen Street	RPC
Mellor Street, Gorse Hill, Stretford	north	A point 61 metres northwest of its junction with Nansen Street	A point 5 metres northwest of its junction with Nansen Street	RPB

**THE COMMON SEAL of
TRAFFORD BOROUGH COUNCIL**

was hereunto affixed this 11th day of May 2023

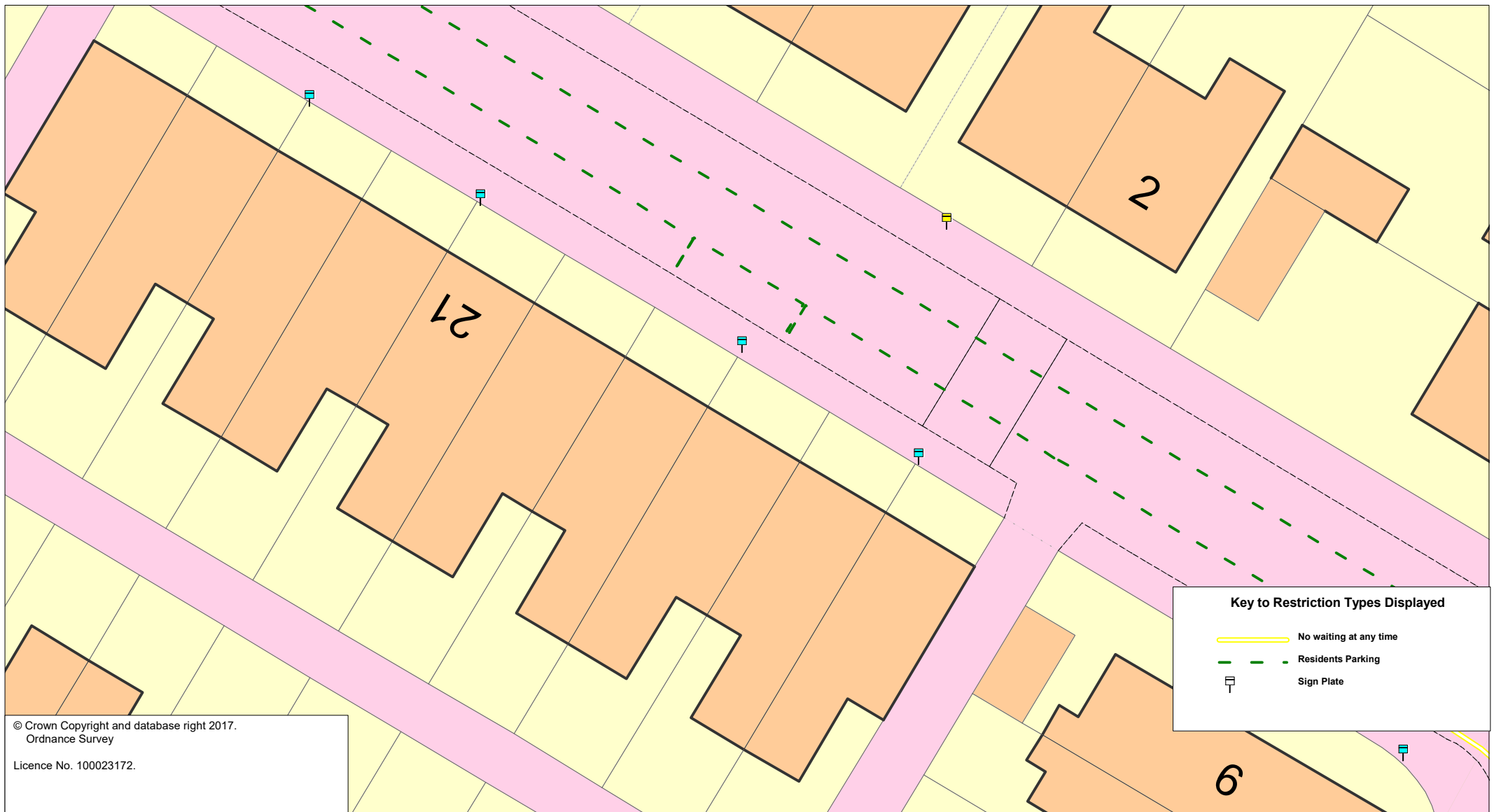
in the presence of: -



AUTHORISED SIGNATORY



87213



	SCALE @A4		1 : 250
	DATE		06/10/2022
	DRAWING No.		
	DRAWN BY		
			Page 1 of 1

17 Beresford Road, GH proposed removal of C permit bay Existing



ONE Excellence
TRAFFORD Investment
Efficiency



**17 Beresford Road, GH proposed
removal of C permit bay
All surrounding restrictions to remain unchanged**

SCALE @A4

1 : 400

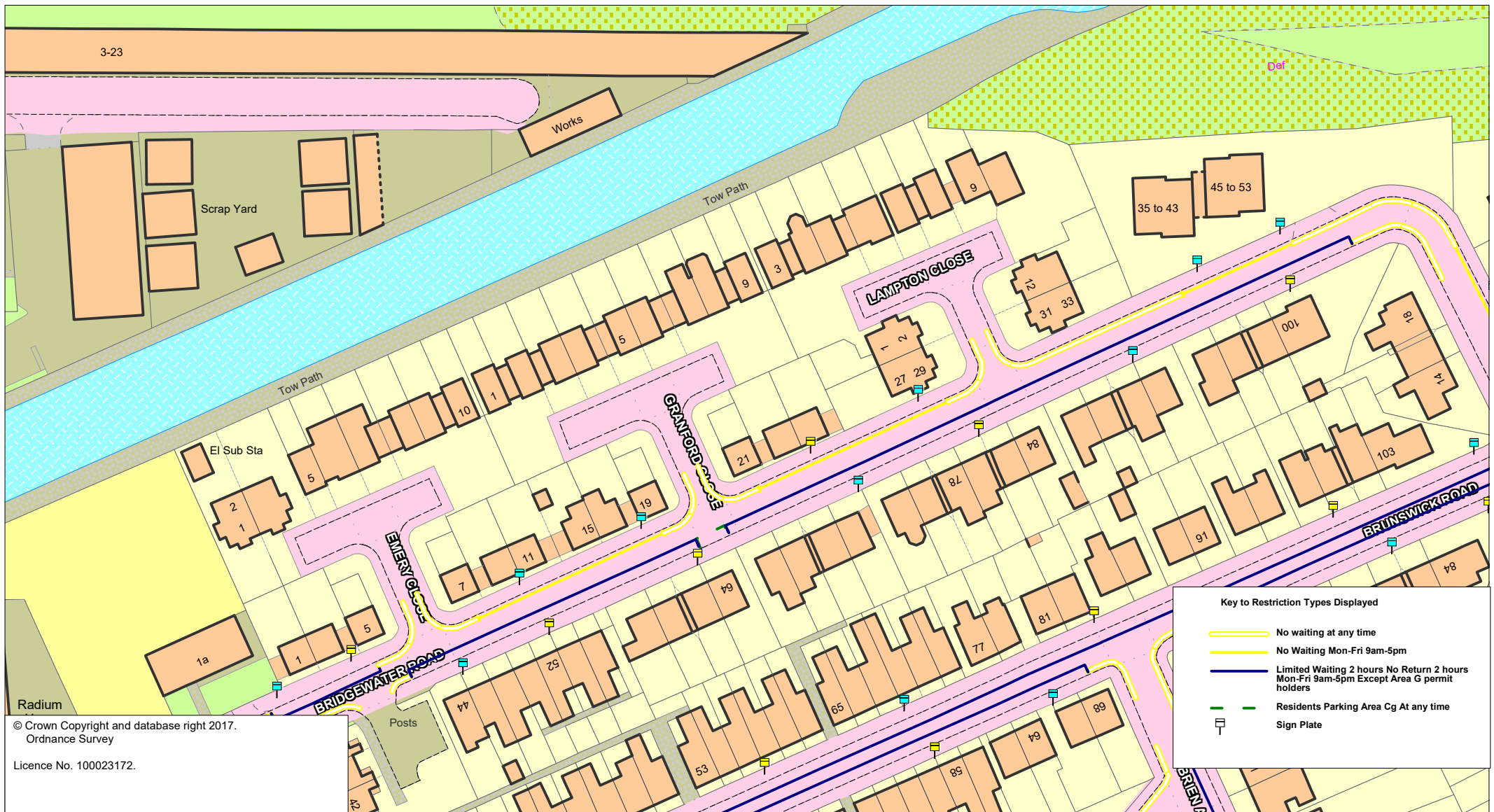
DATE

06/10/2022

DRAWING No.

DRAWN BY

**Page
1 of 1**



ONE Excellence
TRAFFORD Investment
Efficiency



Bridgewater Road, Altrincham - existing

SCALE @A4

1 : 1000

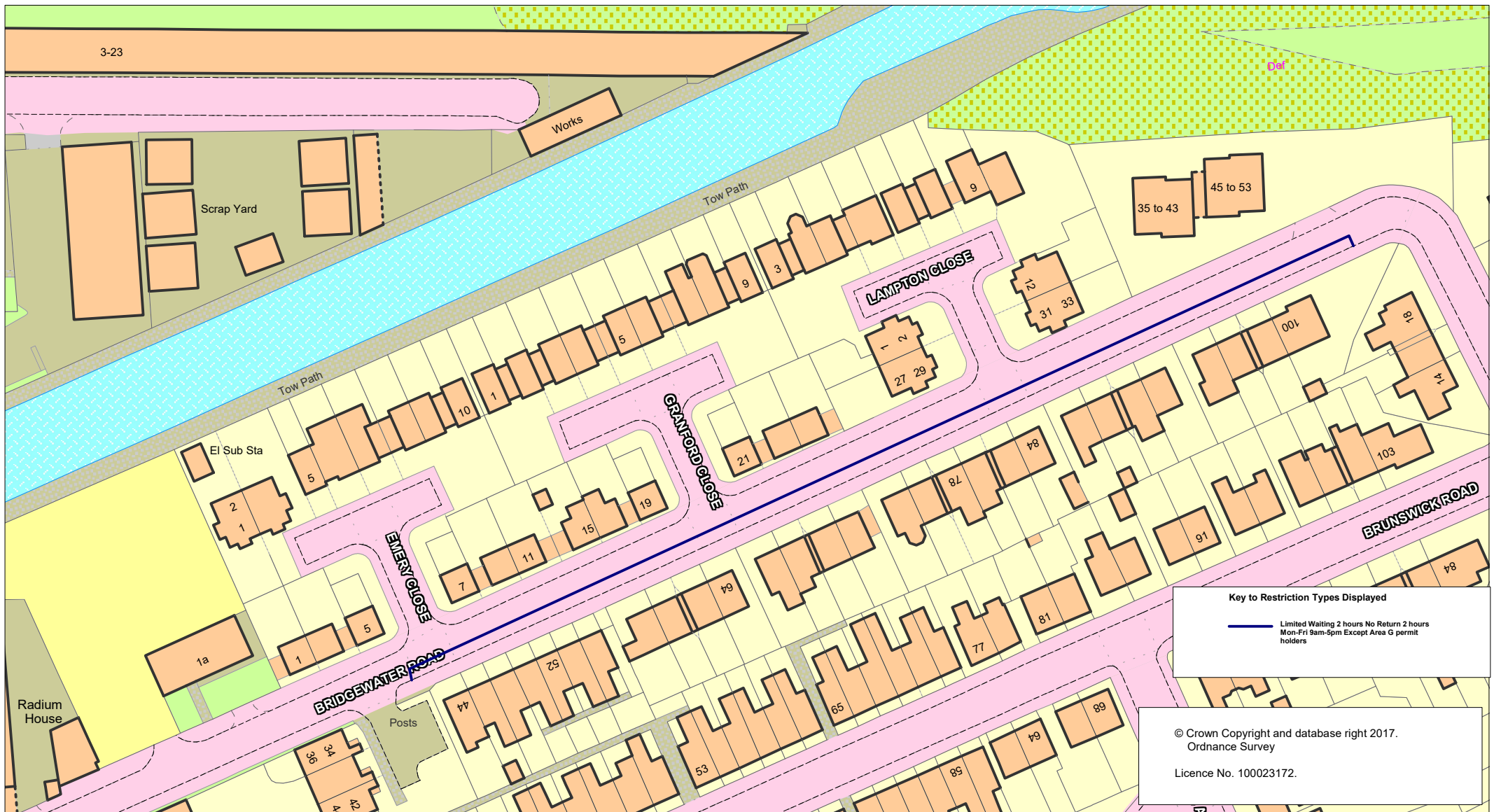
DATE

06/10/2022

DRAWING No.

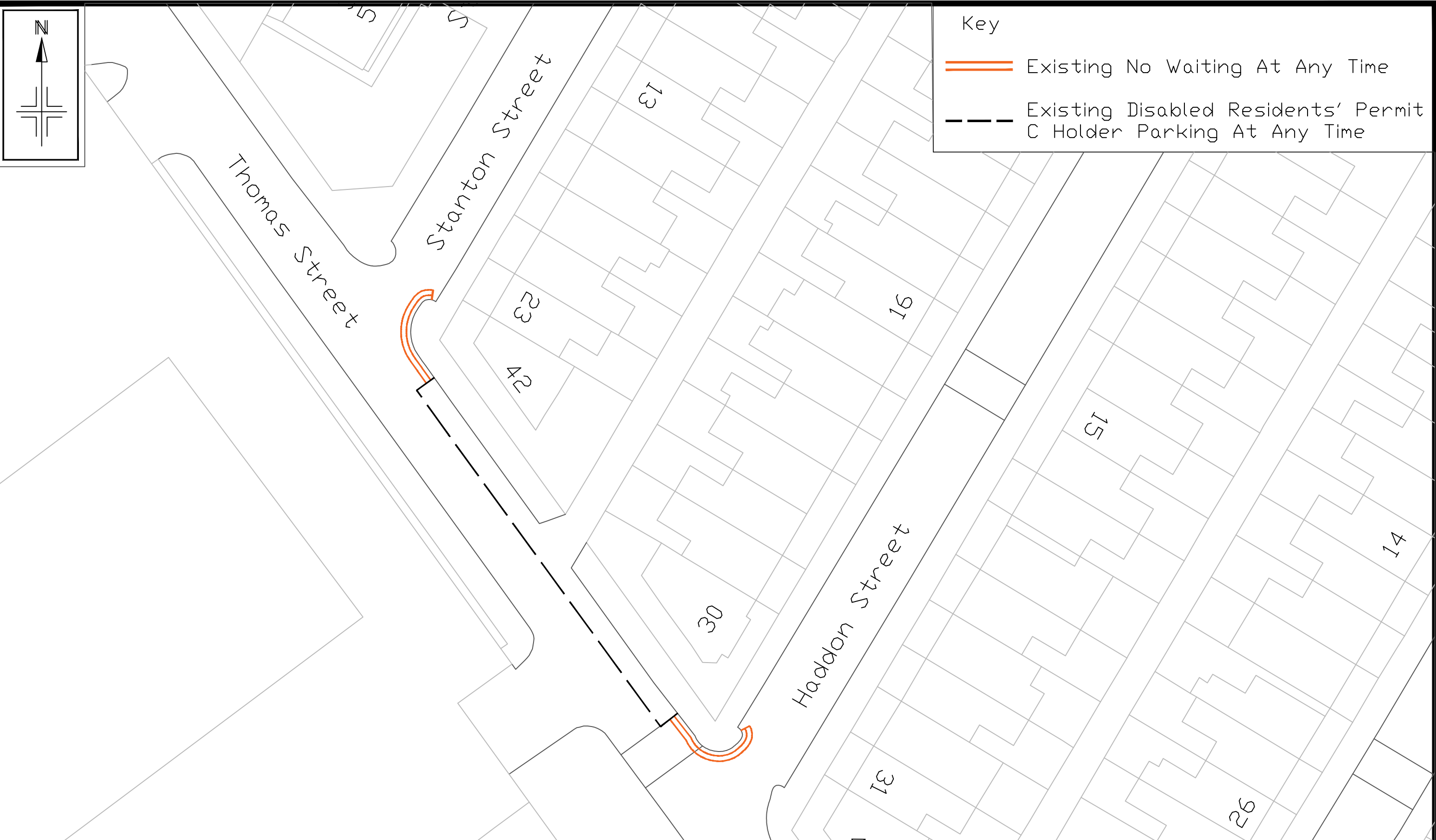
DRAWN BY

Page
1 of 1



Bridgewater Road, Altrincham proposed removal of Cg permit bay all surrounding restrictions to remain unchanged

SCALE @A4	1 : 1000
DATE	06/10/2022
DRAWING No.	
DRAWN BY	
	Page 1 of 1



<div>Reproduced from the Ordnance Survey mapping with the permission of the Controller of Her Majesty's Stationery Office c Crown copyright Unauthorised reproduction infringes Crown copyright and may lead to prosecution or civil proceedings. Trafford Borough Council OS Licence No. 100023172 2017</div>		<div>Notes: No Dimensions to be scaled from this drawing. All Dimensions are to be checked on site.</div>		REV.	DATE	REVISION DETAILS			DRAWN	CHECKED	APPROVED

PROJECT & TITLE

Disabled Residents' Permit Parking Bay

42 Thomas Street, Gorse Hill, Stretford

Existing Restrictions

ONE

TRAFFORD

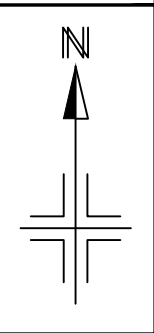
Excellence
Investment
Efficiency

TRAFFORD COUNCIL

working with

amey

DRAWN KS	CHECKED DS	APPROVED DS
SCALE NTS	DRAWING NO. E9178-01	
DATE Mar 22	REVISION -	
FILE PATH		



- KEY
- Existing bay markings

Existing double yellow lines

Existing sign and post

Proposed bay markings
-
- Reproduced from the Ordnance Survey mapping with the permission of the Controller of Her Majesty's Stationery Office c Crown copyright
Unauthorised reproduction infringes Crown copyright and may lead to prosecution or civil proceedings.
Trafford Borough Council OS Licence No. 100023172 2017

Notes: No Dimensions to be scaled from this drawing. All Dimensions are to be checked on site.

REV.	DATE	REVISION DETAILS		

DRAWN	CHECKED	APPROVED		

PROJECT & TITLE

Disabled Residents Permit Parking Bay

42 Thomas Street, Gorse Hill, Stretford

TMU

ONE

Excellence
Investment
Efficiency

TRAFFORD COUNCIL

working with

amey

DRAWN KS	CHECKED DS	APPROVED KH
SCALE NTS	DRAWING NO. E9201 - 05	
DATE Aug 22	REVISION -	
FILE PATH \\nameseygroupnet\Shared\Bats\Highways\THM\Bats\TBUE\Environment\Built Environment\Traffic & Transportation\FILES - Street\Thomas Street, G H Street - St 2878\42\Works Pack		



Key to Restriction Types Displayed

- Limited Waiting 3 hours No Return 3 hours
Mon-Fri 9am-5pm Except Area R permit
holders
- Residents Parking
- - - Pay & Display Mon-Sat 9am-5pm Except Area
R permit holders
-  Sign Plate

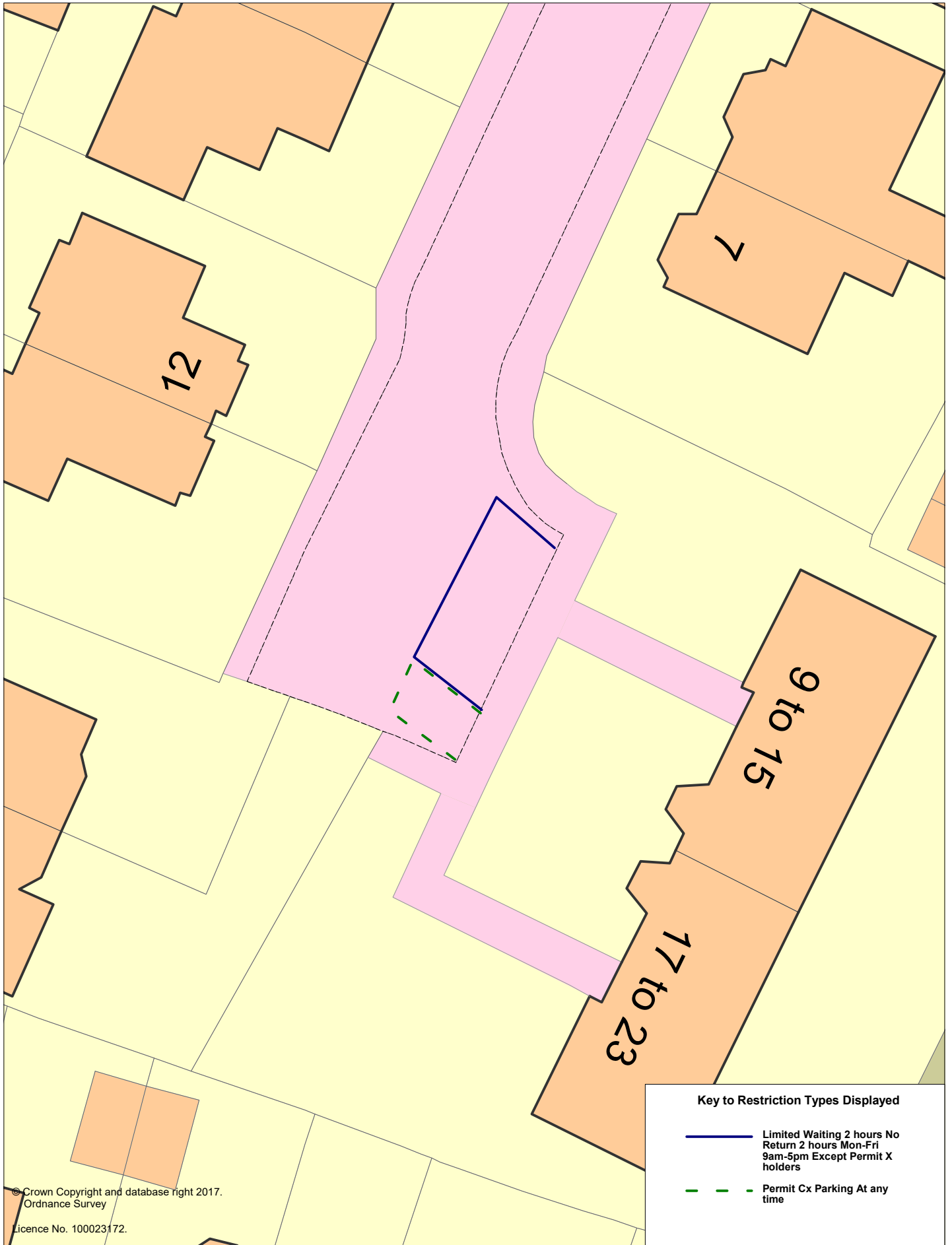
Harley Road, Sale Existing

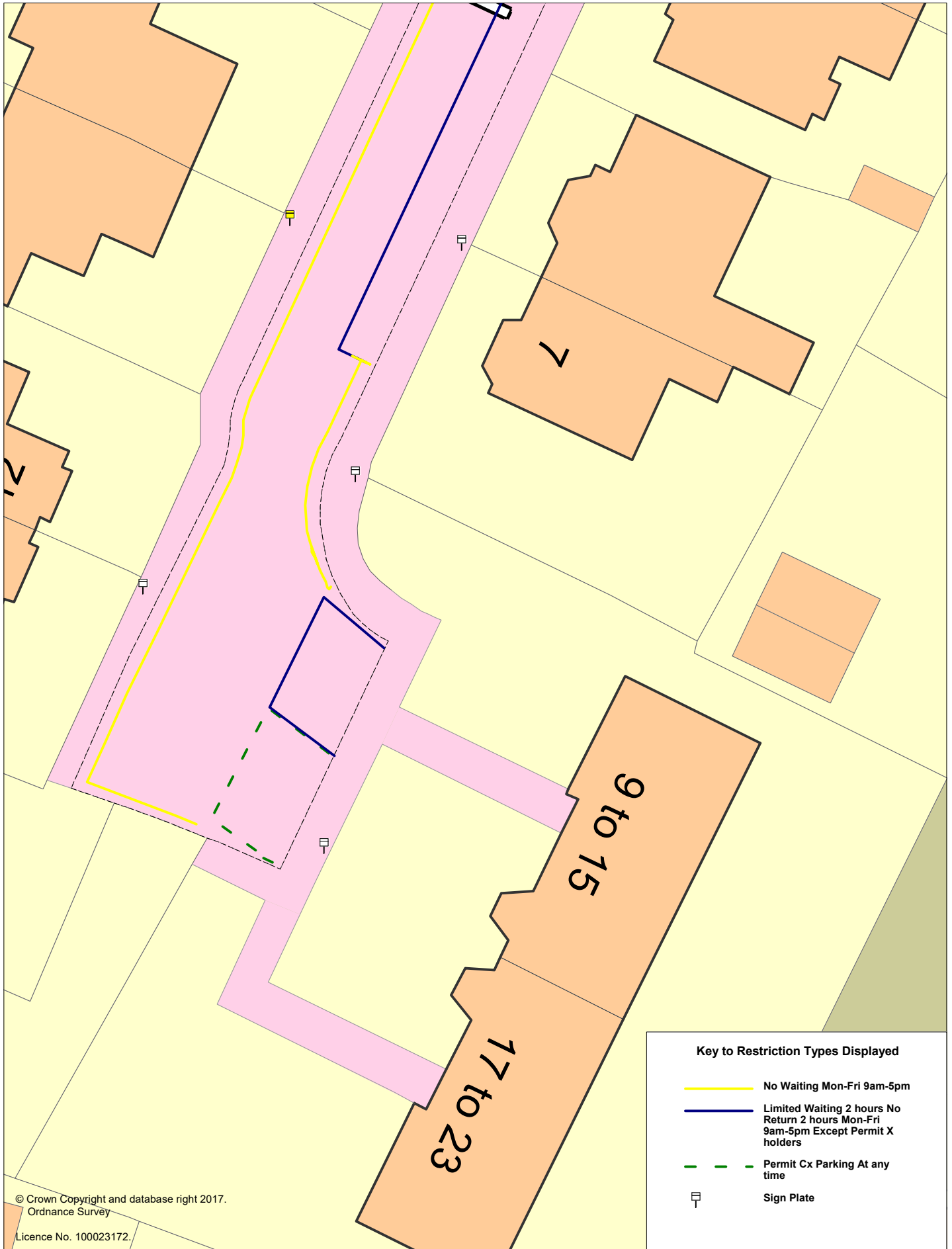
SCALE	1 : 500
DATE	22/09/2022
DRAWING No.	
DRAWN BY	



Key to Restriction Types Displayed

- Residents Parking Area R
Mon-Sat 9am-5pm





Hollins Grove, Sale - existing Cx permit bay for 2 vehicles

SCALE	1 : 250
DATE	06/10/2022
DRAWING No.	
DRAWN BY	

STATEMENT OF REASON

A scheme to introduce a disabled persons' permit parking bay on **Thomas Street, Gorse Hill, Stretford** was promoted and received approval in May 2022 but has not yet been introduced on the ground as the resident has requested that its location be revised, as the necessary signage would be visible from his lounge window.

Thomas Street is located within the residents' Match Day Residents' Permit 'B' parking scheme and, as such will require an amendment to the Traffic Order, if a disabled residents' permit parking space is to be introduced at this revised location.

STATEMENT OF REASON

A disabled resident of **Beresford Road, Gorse Hill, Stretford**, for whom a C permit parking bay was provided has, sadly, passed away, therefore, it is proposed to remove the bay.

STATEMENT OF REASON

A request has also been received on behalf of a disabled resident of **Wilson Street, Gorse Hill, Stretford**, whose son is a blue badge holder, for consideration to be given to the provision of a disabled persons' permit parking bay close to their property.

Members of the Blue Badge Team have confirmed that there is a valid blue badge holder registered at the applicant's address.

Wilson Street is located within a Match Day residents Permit 'B' holder parking scheme and, as such will require an amendment to the Traffic Order, if a disabled residents' permit parking space is to be introduced.

The disabled residents' permit parking spaces in this area are designated 'C' permit holder parking only and are operative on a 24-hour basis.

STATEMENT OF REASON

A disabled residents' permit parking bay was provided for a resident of **Mellor Street, Gorse Hill, Stretford** in 2013, however, the man's widow has requested that the bay be removed as he, sadly, passed away in June 2022.

STATEMENT OF REASON

A request has been received from a disabled resident of **Urban Road, Altrincham**, who is a blue badge holder, for consideration to be given to the provision of a disabled persons' permit parking space close to the property.

Urban Road is located within the residents' permit Q parking scheme and, as such will require an amendment the Traffic Order, if a disabled residents' permit parking space is to be introduced. However, there are 'At Any Time' waiting restrictions outside this resident's house, therefore, the resident has requested and it has been agreed to propose a disabled persons' permit parking space on the opposite side of Urban Road.

The disabled residents' permit parking spaces in this area are designated 'Cq' permit holder parking only and are operative on a 24-hour basis.

Members of the Blue Badge Team have confirmed that there is a valid blue badge holder registered at each of these applicant's addresses

STATEMENT OF REASON

A disabled resident of **Bridgewater Road, Altrincham**, for whom a 'Cg' permit parking bay was introduced, has sadly passed away, therefore, it is proposed to remove the bay.

STATEMENT OF REASON

A resident of **Urban Drive, Altrincham** for whom a Cq permit parking bay was introduced on Urban Road, is no longer a blue badge holder, therefore, it is proposed to remove the bay.

STATEMENT OF REASON

A disabled resident of **Harley Road, Sale**, for whom a 'Cr' permit parking bay was provided, is no longer a blue badge holder, does not own a vehicle and has not got a valid Cr permit, therefore, it is proposed to remove the bay.

STATEMENT OF REASON

One of the residents of **Hollins Grove, Sale**, for whom a Cx permit parking bay was provided has, sadly, passed away, therefore it is proposed to reduce the existing 2 vehicle bay to only hold 1 vehicle.

STATEMENT OF REASON

A request has been received from a disabled resident of **Bowness Street, Stretford**, who is a blue badge holder, for consideration to be given to the provision of a disabled persons' permit parking bay close to their property.

Members of the Blue Badge Team have confirmed that there is a valid blue badge holder registered at the applicant's address.

Bowness Street is located within an Event Day Past This Point Residents' Permit 'PPF' parking scheme and, as such, will require an amendment to the Traffic Order, if a disabled residents' permit parking space is to be introduced.

The disabled residents' permit parking spaces in this area are designated 'Cppf' permit holder parking only and are operative on a 24-hour basis.