

## BOROUGH OF TRAFFORD (PROHIBITION OF WAITING AND LOADING AND PROVISION OF PARKING) ORDER 2001 (AMENDMENT NO 245) ORDER 2023

**NOTICE IS HEREBY GIVEN** that Trafford Borough Council proposes to make an Order under the Road Traffic Regulation Act 1984.

The effect of the Order will be to amend the Borough of Trafford (Prohibition of Waiting and Loading and Provision of Parking) Order 2001, as amended, (“the 2001 Order”) by the introduction or removal of the following provisions:

- |   |                 |
|---|-----------------|
| a) No Waiting At Any Time                                     | Code - 7A       |
| b) Disabled Residents’ Permit Cppf Holder Parking At Any Time | Code - RPCppd7A |

on the lengths of roads specified in Schedules 1a, 1b, 1c and 2a hereto, by the addition, to the Schedule to the 2001 Order, of the lengths of road specified in Schedules 1a,1b and 1c below and by the removal, from the Schedule to the 2001 Order, of the length of road specified in Schedule 2a below.

### Schedule 1a - Proposed Restrictions

Street	Side	From	To	Code
Wardle Close, Stretford	North east	A point 99 metres south of its junction with Renton Road	A point 105 metres south of its junction with Renton Road	Cpdp7A

### Schedule 1b – Proposed Restrictions

Street	Side	From	To	Code
Wardle Close, Stretford	west	A point 10 metres south of its junction with Stephenson Road	A point 30 metres south of its junction with Stephenson Road	7A
Wardle Close, Stretford	west	A point 75 metres south of its junction with Stephenson Road	A point 91 metres south of its junction with Stephenson Road	7A
Wardle Close, Stretford	west	A point 111 metres south of its junction with Stephenson Road	A point 129 metres south of its junction with Stephenson Road	7A
Wardle Close, Stretford	east	A point 39 metres south of its junction with Renton Road	A point 58 metres south of its junction with Renton Road	7A
Wardle Close, Stretford	South east and north east	A point 111 metres south of its junction with Renton Road	A point 137 metres south of its junction with Renton Road	7A
Wardle Close, Stretford	South west and south east	A point 177 metres south, southeast & southwest of its junction with Renton Road	A point 228 metres south, southeast & southwest of its junction with Renton Road	7A
Wardle Close Central Island, Stretford		Around the entire perimeter		7A

### Schedule 1c – Proposed Restrictions

Street	Side	From	To	Code
Dane Road, Sale	North	Its junction with Old Hall Road	A point 10 metres west of its junction with Willow Court	7A
Dane Road, Sale	South	Its junction with Old Hall Road	A point 15 metres west of its junction with Old Hall Road	7A
Willow Court, Sale	East	Its junction with Dane Road	A point 12m north of its junction with Dane Road	7A
Willow Court, Sale	West	Its junction with Dane Road	A point 17m north of its junction with Dane Road	7A
Dane Road, Sale	South	A point 10 metres west of its	A point 12 metres east of its	7A

		junction with Leith Road	junction with Leith Road	
Leith Road, Sale	Both	Its Junction with Dane Road	A point 10 metres south of its junction with Dane Road	7A
Dane Road, Sale	North	A point 10 metres west of its junction with Arnesby Avenue	A point 10 metres east of its junction with Arnesby Avenue	7A
Arnesby Avenue, Sale	West	Its junction with Dane Road	A point 12 metres north of its junction with Dane Road	7A
Arnesby Avenue, Sale	East	Its junction with Dane Road	A point 18 metres north of its junction with Dane Road	7A

#### Schedule 2a – Proposed Revocations

<b>Street</b>	<b>Side</b>	<b>From</b>	<b>To</b>	<b>Code</b>
Wardle Close, Stretford	west	A point 65 metres south of its junction with the traffic island at the junction of Stephenson Road, Christie Road and Renton Road	A point 82 metres south of its junction with the traffic island at the junction of Stephenson Road, Christie Road and Renton Road	7A
Wardle Close, Stretford	west	A point 102 metres south of its junction with the traffic island at the junction of Stephenson Road, Christie Road and Renton Road	A point 110 metres south of its junction with the traffic island at the junction of Stephenson Road, Christie Road and Renton Road	7A
Wardle Close, Stretford	South east and south west	A point 147 metres south of its junction with the traffic island at the junction of Stephenson Road, Christie Road and Renton Road	A point 179 metres south of its junction with the traffic island at the junction of Stephenson Road, Christie Road and Renton Road	7A
Wardle Close, Stretford	North east and south east	A point 77 metres south and southeast of its junction with the traffic island at the junction of Stephenson Road, Christie Road and Renton Road	A point 107 metres south of its junction with the traffic island at the junction of Stephenson Road, Christie Road and Renton Road	7A

A copy of the Draft Order, together with statements of reasons may be inspected at Stretford Library and at Access Trafford, Sale Waterside, Sale during their normal opening hours. The Notice and plans can also be viewed on-line at: [www.trafford.gov.uk/trafficregulationorders](http://www.trafford.gov.uk/trafficregulationorders)

Any objections to the proposals, together with the grounds on which they are made, should be sent, in writing, to the address below or by e-mail to [traffordtraffic@amey.co.uk](mailto:traffordtraffic@amey.co.uk) by 9<sup>th</sup> May 2023.

Dated: 18<sup>th</sup> April 2023  
One Trafford/Trafford Council,  
Traffic Section,  
Tatton House,  
Caldey Road,  
Manchester,  
M23 9LF

## **Abbreviated for papers**

### **BOROUGH OF TRAFFORD (PROHIBITION OF WAITING AND LOADING AND PROVISION OF PARKING) ORDER 2001 (AMENDMENT NO 245) ORDER 2023**

**NOTICE IS HEREBY GIVEN** that Trafford Borough Council proposes to make an Order under the Road Traffic Regulation Act 1984.

The effect of the Order will be to amend the Borough of Trafford (Prohibition of Waiting and Loading and Provision of Parking) Order 2001, as amended, ("the 2001 Order") by the introduction or removal of restrictions on lengths of Wardle Close, Stretford, Dane Road, Willow Court, Leith Road and Arnesby Avenue, Sale.

A copy of the Draft Order, together with statements of reasons may be inspected at Stretford Library and at Access Trafford, Sale Waterside, Sale during their normal opening hours. The Notice and plans can also be viewed on-line at: [www.trafford.gov.uk/trafficregulationorders](http://www.trafford.gov.uk/trafficregulationorders)

Any objections to the proposals, together with the grounds on which they are made, should be sent, in writing, to the address below or by e-mail to [traffordtraffic@amey.co.uk](mailto:traffordtraffic@amey.co.uk) by 9<sup>th</sup> May 2023.

Dated: 18<sup>th</sup> April 2023

One Trafford/Trafford Council, Traffic Section, Tatton House, Caldey Road, Manchester, M23 9LF

## STATEMENT OF REASONS

A disabled resident of Wardle Close, Stretford, who is a blue badge holder, has complained that the advisory disabled bay that was introduced in 2011 is regularly abused by non-blue badge holders and has requested that consideration be given to the provision of a disabled persons' permit parking bay to replace the existing advisory disabled bay on Wardle Close, Stretford.

It is considered that the disabled resident of Wardle Close, Stretford would benefit from the introduction of a disabled residents' permit parking bay, that would allow him to park his vehicle, at any time.

Vehicles are regularly parked on the hatched areas of Wardle Close which frequently obstruct the blue badge holder from entering or exiting the advisory disabled bay.

Members of the Blue Badge Team have confirmed that there is a valid blue badge holder registered at the applicant's address.

Wardle Close is located within an Event Day Past This Point Residents' Permit 'PPD' parking scheme and, as such, will require an amendment to the Traffic Order, if a disabled residents' permit parking space is to be introduced.

The disabled residents' permit parking spaces in this area are designated 'Cpdp' permit holder parking only and are operative on a 24-hour basis.

Operatives from the OneTrafford waste teams have complained that the parking, which occurs within the hatched areas on Wardle Close, regularly prevents access to the waste bins and also obstructs the free vehicular passage along the Close.

It is considered necessary to remove the hatched areas of carriageway and introduce 'At Any Time' waiting restrictions along those lengths of road.

It is also proposed to introduce 'at any time' restrictions around the perimeter of the central island of Wardle Close to prohibit parking on that side of the road.

## **STATEMENT OF REASONS**

The Council has been contacted by residents concerned with parking on the B5397 Dane Road at its junctions with Willow Court, Leith Road & Arnesby Avenue, Sale. The inconsiderate parking results in obscured visibility for motorists entering / exiting the junctions putting all road users in danger.

The proposal seeks to introduce a 'No Waiting at Any Time' restriction around each junction to deter the reported parking issues, to improve visibility for all road users and to improve vehicular flow.

**BOROUGH OF TRAFFORD (PROHIBITION OF WAITING AND LOADING  
AND PROVISION OF PARKING) ORDER 2001  
(AMENDMENT NO 245) ORDER 2023**

Trafford Borough Council in exercise of its powers under Sections 1, 2, 4, 32, 35, 45, 46, 47, 49 and 53 of the Road Traffic Regulation Act 1984, as amended, (the Act of 1984) and Part IV of Schedule 9 to the Act of 1984 and of all other enabling powers and after consultation with the Chief Officer of Police for Greater Manchester in accordance with Part III of Schedule 9 to the Act of 1984, hereby makes the following Order:

**PART I - GENERAL**

1. This Order shall come into operation on 1<sup>st</sup> October 2021 and may be cited as the Borough of Trafford (Prohibition of Waiting and Loading and Provision of Parking Order 2001)(Amendment No 245) Order 2023.
2. This Order forms an amendment to the provisions of the Borough of Trafford (Prohibition of Waiting and Loading and Provision of Parking) Order 2001, as amended, ("the 2001 Order").
3. The Interpretation Act 1978 shall apply for the interpretation of this Order as it applies for the interpretation of an Act of Parliament.
4. The expressions, definitions and interpretations specified in Article 4 of the 2001 Order shall apply equally to this Order.

**PART II - AMENDMENTS**

5. The 2001 Order is hereby amended to include the lengths of roads specified in Schedule 1 to this Order, with the following provisions denoted by the corresponding codes:-
  - i) No Waiting At Any Time Code - 7A
  - ii) Disabled Residents' Permit Cppf Holder Parking At Any Time Code - RPCppd7A
6. The lengths of road specified in Schedule 2 to this Order are deleted from the 2001 Order and the provisions of the 2001 Order do not apply to the said lengths of road.
7. The provisions of Articles 5, 6, 7, 8, 9, 10, 11, 12, 13, 14, 15, 16, 16A, 17, 18, 19, 20, 21, 22, 23 and 24 of the 2001 Order, as amended, apply to the lengths of road specified in Schedule 1 to this Order.
8. Save as amended by this Order the provisions of the 2001 Order remain in force.

## SCHEDULE

### Schedule 1a - Proposed Restrictions

Street	Side	From	To	Code
Wardle Close, Stretford	North east	A point 99 metres south of its junction with Renton Road	A point 105 metres south of its junction with Renton Road	Cppd7A

### Schedule 1b – Proposed Restrictions

Street	Side	From	To	Code
Wardle Close, Stretford	west	A point 10 metres south of its junction with Stephenson Road	A point 30 metres south of its junction with Stephenson Road	7A
Wardle Close, Stretford	west	A point 75 metres south of its junction with Stephenson Road	A point 91 metres south of its junction with Stephenson Road	7A
Wardle Close, Stretford	west	A point 111 metres south of its junction with Stephenson Road	A point 129 metres south of its junction with Stephenson Road	7A
Wardle Close, Stretford	east	A point 39 metres south of its junction with Renton Road	A point 58 metres south of its junction with Renton Road	7A
Wardle Close, Stretford	South east and north east	A point 111 metres south of its junction with Renton Road	A point 137 metres south of its junction with Renton Road	7A
Wardle Close, Stretford	South west and south east	A point 177 metres south, southeast & southwest of its junction with Renton Road	A point 228 metres south, southeast & southwest of its junction with Renton Road	7A
Wardle Close Central Island, Stretford		Around the entire perimeter		7A

### Schedule 1c – Proposed Restrictions

Street	Side	From	To	Code
Dane Road, Sale	North	Its junction with Old Hall Road	A point 10 metres west of its junction with Willow Court	7A
Dane Road, Sale	South	Its junction with Old Hall Road	A point 15 metres west of its junction with Old Hall Road	7A
Willow Court, Sale	East	Its junction with Dane Road	A point 12m north of its junction with Dane Road	7A
Willow Court, Sale	West	Its junction with Dane Road	A point 17m north of its junction with Dane Road	7A
Dane Road, Sale	South	A point 10 metres west of its junction with Leith Road	A point 12 metres east of its junction with Leith Road	7A
Leith Road, Sale	Both	Its Junction with Dane Road	A point 10 metres south of its junction with Dane Road	7A
Dane Road, Sale	North	A point 10 metres west of its junction with Arnesby Avenue	A point 10 metres east of its junction with Arnesby Avenue	7A
Arnesby Avenue, Sale	West	Its junction with Dane Road	A point 12 metres north of its junction with Dane Road	7A
Arnesby Avenue, Sale	East	Its junction with Dane Road	A point 18 metres north of its junction with Dane Road	7A

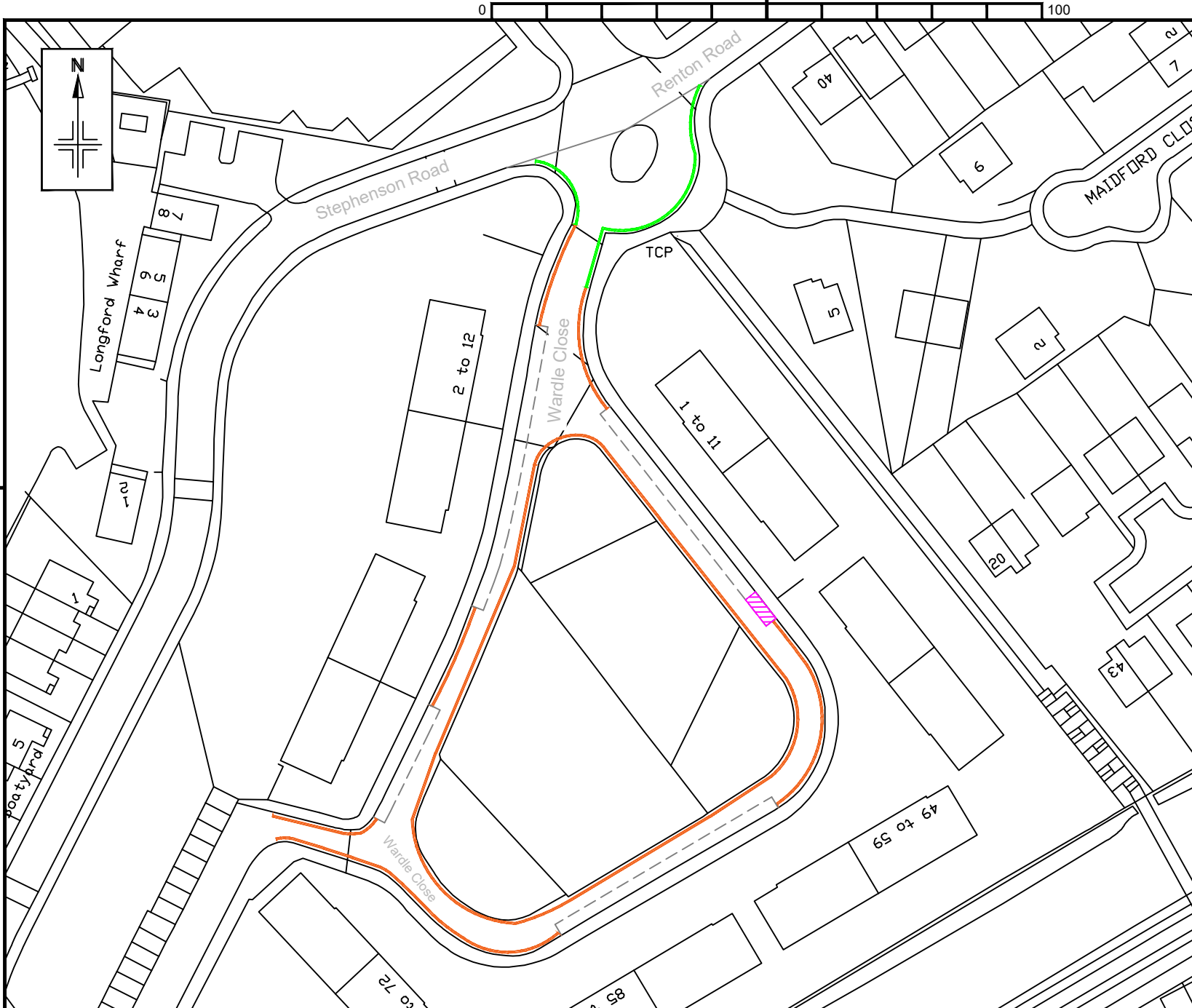
Schedule 2a – Proposed Revocations

Street	Side	From	To	Code
Wardle Close, Stretford	west	A point 65 metres south of its junction with the traffic island at the junction of Stephenson Road, Christie Road and Renton Road	A point 82 metres south of its junction with the traffic island at the junction of Stephenson Road, Christie Road and Renton Road	7A
Wardle Close, Stretford	west	A point 102 metres south of its junction with the traffic island at the junction of Stephenson Road, Christie Road and Renton Road	A point 110 metres south of its junction with the traffic island at the junction of Stephenson Road, Christie Road and Renton Road	7A
Wardle Close, Stretford	South east and south west	A point 147 metres south of its junction with the traffic island at the junction of Stephenson Road, Christie Road and Renton Road	A point 179 metres south of its junction with the traffic island at the junction of Stephenson Road, Christie Road and Renton Road	7A
Wardle Close, Stretford	North east and south east	A point 77 metres south and southeast of its junction with the traffic island at the junction of Stephenson Road, Christie Road and Renton Road	A point 107 metres south of its junction with the traffic island at the junction of Stephenson Road, Christie Road and Renton Road	7A





THE COMMON SEAL of  
**TRAFFORD BOROUGH COUNCIL**  
 was hereunto affixed this      day of      20??  
 in the presence of: -

AUTHORISED SIGNATORY





**KEY**

-  Proposed new 'No Waiting At Any Time' restriction.
-  Proposed disabled residents permit Cppd holder parking.
-  Existing parking bays to remain.
-  Existing 'No Waiting At Any Time' to remain.

Reproduced from the Ordnance Survey mapping with the permission of the Controller of Her Majesty's Stationary Office c Crown copyright. Unauthorised reproduction infringes Crown copyright and may lead to prosecution or civil proceedings. Trafford Borough Council OS Licence No. 100023172 2019

Rev	Rev details	Drwn	Chkd	Appd	Date

Copyright in this design © Amey



www.amey.co.uk

Client



Project Name  
**E9271- WARDLE CLOSE, STRETFORD**

Drawing Title  
**PROPOSED NEW 'NO WAITING AT ANY TIME' RESTRICTION.**

Original Drg Size : A4      Scale : NTS  
 Dimensions : -

Drawing Status  
**CONSULTATION**      Suitability

Drawing No  
**E9271- 001**      Revision  
 0



Key:  
Proposed 'No Waiting at Any Time'



Reproduced from the Ordnance Survey mapping with the permission of the Controller of Her Majesty's Stationery Office. Crown copyright. Unauthorised reproduction infringes Crown copyright and may lead to prosecution or civil proceedings. OS Licence No. 100023172 2018

Notes:  
No Dimensions to be scaled from this drawing.  
All Dimensions are to be checked on site.

REV.	A	DATE	12/01/2023
------	---	------	------------

Introduction of waiting restrictions at the junction of Old Hall Road / Dane Road. Extension of waiting restrictions on Willow Court. The nature of the junction make it difficult for vehicles to use the junction & to improve vehicular flow.

DRAWN	BV	CHECKED	TC	APPROVED	KH
SCALE	NTS	DRAWING NO.	E9248	REVISION	A

PROJECT & TITLE  
Dane Road area, sale  
Proposed waiting restrictions  
Location Plan



FILE PATH	X:\Traffic & Transportation\01 Capital Projects 22-23\TROs\1430 - Dane Road area sale\Drawings				
-----------	--	--	--	--	--