

BOROUGH OF TRAFFORD (PROHIBITION OF WAITING AND LOADING AND PROVISION OF PARKING) ORDER 2001 (AMENDMENT NO 246) ORDER 2023

NOTICE IS HEREBY GIVEN that Trafford Borough Council proposes to make an Order under the Road Traffic Regulation Act 1984.

The effect of the Order will be to amend the Borough of Trafford (Prohibition of Waiting and Loading and Provision of Parking) Order 2001, as amended, ("the 2001 Order") by the introduction or removal of the following provisions:

- | | | | |
|----|---|--------|------|
| a) | No waiting at any time | Code - | 7A |
| b) | No waiting at any time No loading at any time | Code - | 7A7A |
| c) | No waiting, Mon-Fri, 07:30 - 09:30 | Code - | 5B |
| d) | No waiting, Mon-Fri, 08:00 - 17:00 | Code - | 5S |

on the lengths of roads specified in the Schedule hereto, by the addition, to the Schedule to the 2001 Order, of the lengths of road specified in the Schedule below.

SCHEDULE

Schedule 1a

Street	Side	From	To	Code
Addison Road, Urmston	North	its junction with Ashfield Road	a point 35 metres west of its junction with Ashfield Road	7A
Addison Road, Urmston	South	its junction with Ashfield Road	a point 25 metres west of its junction with Ashfield Road	7A

Schedule 1b

Street	Side	From	To	Code
Ashfield Road, Urmston	West	a point 5 metres north of its junction with Addison Road	a point 6 metres south of its junction with Addison Road	7A

Schedule 1c

Street	Side	From	To	Code
Cross Street, Urmston	Both	its junction with Dartford Road	a point 10 metres east of its junction with Dartford Road	5S

Schedule 1d

Street	Side	From	To	Code
Dartford Road, Urmston	East	a point 6 metres south of its junction with Cross Street	a point 8 metres north of its junction with Cross Street	5S
Dartford Road, Urmston	West	a point 19 metres south of its junction with Carrisbrook Avenue	a point 40 metres south of its junction with Carrisbrook Avenue	5S

Schedule 1e

Street	Side	From	To	Code
Lindale Avenue, Urmston	West	a point 40 metres south of its junction with Moorside Road	a point of 52 metres south of its junction with Moorside Road	7A
Lindale Avenue, Urmston	East	A point 15 metres south of its junction with Moorside Road	a point of 52 metres south of its junction with Moorside Road	7A

Schedule 1f

Street	Side	From	To	Code
Mersey Road, Sale	North east	a point 9 metres southeast of its junction with Doveston Road	a point 12 metres southeast of its junction with Doveston Road	7A

Mersey Road, Sale	North east	a point 12 metres southeast of its junction with Doveston Road	a point 27 metres southeast of its junction with Doveston Road	5S
-------------------	------------	--	--	----

Schedule 1g

Street	Side	From	To	Code
Arnside Grove, Sale	South east	a point 5 metres southwest of its junction with Mersey Road	a point 33 metres southwest of its junction with Mersey Road	5S

Schedule 1h

Street	Side	From	To	Code
Princes Drive, Sale	west and south east	a point 37 metres southeast of its junction of Marsland Road	a point 72 metres southeast of its junction with Marsland Road	5B
Princes Drive, Sale	east and north west	a point 37 metres southeast of its junction of Marsland Road	a point 62 metres southeast of its junction with Marsland Road	5B

Schedule 1i

Street	Side	From	To	Code
Rossall Avenue, Stretford	West	its junction with Radstock Road	a point 28 metres northwest of its junction with Radstock Road	7A
Rossall Avenue, Stretford	East	its junction with Radstock Road	a point 16 metres northwest of its junction with Radstock Road	7A

Schedule 1j

Street	Side	From	To	Code
Radstock Road, Stretford	North	A point 5 metres west of its junction with Rossall Avenue	A point 5 metres east of its junction with Radstock Road	7A

Schedule 1k

Street	Side	From	To	Code
Lilac Road, Hale	North	its junction with Bancroft Road	a point 6 metres east of its junction with Bancroft Road	7A
Lilac Road, Hale	South	its junction with Bancroft Road	a point 10 metres east of its junction with Bancroft Road	7A

Schedule 1l

Street	Side	From	To	Code
Bancroft Road, Hale	East	a point 5 metres south of its junction with Lilac Road	a point 5 metres north of its junction with Lilac Road	7A
Bancroft Road, Hale	West	a point 18 metres south of its junction with Hermitage Court	a point 49 metres south of its junction with Hermitage Court	5B

Schedule 1m

Street	Side	From	To	Code
Bowfell Road, Urmston	South	a point 10 metres east of its junction with Malvern Avenue	a point 25 metres east of its junction with Malvern Avenue	7A
Moorside Road, Flixton	South	a point 13 metres west of its junction with Brook Road	a point 20 metres east of its junction with Brook Road	7A
Brook Road, Flixton	Both	its junction with Moorside Road	a point 25 metres south of its junction with Moorside Road	7A
Brook Road, Flixton	West	a point 10 metres north of its junction with Thorne Avenue	a point 10 metres south of its junction with Thorne Avenue	7A
Brook Road, Flixton	East	a point 10 metres north of its junction with Briar Close	a point 10 metres south its junction with Briar Close	7A

Thorne Avenue, Flixton	Both	its junction with Brook Road	a point 10 metres west of its junction with Brook Road	7A
Briar Close, Flixton	South	its junction with Brook Road	a point 5 metres east of its junction with Brook Road	7A
Briar Close, Flixton	North	its junction with Brook Road	a point 26 metres east of its junction with Brook Road	7A
Brook Road, Flixton	West	a point 10m metres north of its junction with Fern Avenue	a point 10 metres south of its junction with Fern Avenue	7A
Fern Avenue, Flixton	Both	its junction with Brook Road	a point 10 metres west of its junction with Brook Road	7A
Brook Road, Flixton	East	a point 10 metres north of its junction with Clifton Road	a point 10 metres southeast of its junction with Clifton Road	7A
Clifton Road, Flixton	Both	its junction with Brook Road	a point 10 metres east of its junction with Brook Road	7A
Clifton Road, Flixton	South	its junction with Craig Avenue	a point approximately 15 metres west of its junction with Craig Avenue	7A
Clifton Road, Flixton	North	its junction with Craig Avenue	a point 15 metres west of its junction with Craig Avenue	7A
Handel Avenue, Flixton	Both	its junction with Clifton Road	a point 10 metres south its junction with Clifton Road	7A
Craig Avenue, Flixton	Both	a point 15 metres north of its junction with Clifton Road	a point 15 metres southeast of its junction with Clifton Road	7A
Moorside Road, Flixton	North	the projected kerb line of Craig Avenue (West Side)	a point approximately 95 metres west of the projected kerb line of Craig Avenue	7A
Moorside Road, Flixton	North	the projected kerb line of Craig Avenue (West Side)	a point approximately 5.5 metres east of its junction with Moorside Road (Service Road)	7A
Moorside Road (Service Road), Flixton	South	a point 19 metres east of the projected kerb line of Craig Avenue (East Side)	a point approximately 89 metres east of the projected kerb line of Craig Avenue	7A
Moorside Road (Service Road), Flixton	North	a point approximately 45 metres west of the projected kerb line of the access road leading to Trafford General Hospital	a point approximately 55 metres west of the projected kerb line of the access road leading to Trafford General Hospital	7A7A
Davyhulme Road, Urmston	North	a point 10 metres west of its junction with Laburnum Road	a point 10 metres east of its junction with Laburnum Road	7A
Laburnum Road, Urmston	West	its junction with Davyhulme Road	a point 50 metres north of its junction with Davyhulme Road	7A
Laburnum Road, Urmston	East	its junction with Davyhulme Road	a point 55 metres north of its junction with Davyhulme Road	7A
Laburnum Road, Urmston	East	a point 10 metres north of its junction with Nursery Road	a point 10 metres south of its junction with Nursery Road	7A
Nursery Road, Urmston	North	its junction with Laburnum Road	a point 14 metres southwest of its junction with Nursery Road	7A
Nursery Road, Urmston	South	its junction with Laburnum Road	a point 12 metres southwest of its junction with Nursery Road	7A
Laburnum Road, Urmston	West	a point 10 metres northwest of its junction with Nursery Road	a point 12 metres southeast of its junction with Nursery Road	7A
Nursery Road, Urmston	Both	its junction with Laburnum Road	a point 10 metres southwest of its junction with Laburnum Road	7A

A copy of the Draft Order, together with statements of reasons may be inspected at Altrincham, Stretford and Urmston Libraries and at Access Trafford, Sale Waterside, Sale during their normal opening hours. The Notice and plans can also be viewed on-line at: www.trafford.gov.uk/trafficregulationorders

Any objections to the proposals, together with the grounds on which they are made, should be sent, in writing, to the address below or by e-mail to traffordtraffic@amey.co.uk by 31st May 2023.

Dated: 10th May 2023

One Trafford/Trafford Council, Traffic Section, Tatton House, Caldey Road, Manchester, M23 9LF

Abbreviated for papers

BOROUGH OF TRAFFORD (PROHIBITION OF WAITING AND LOADING AND PROVISION OF PARKING) ORDER 2001 (AMENDMENT NO 246) ORDER 2023

NOTICE IS HEREBY GIVEN that Trafford Borough Council proposes to make an Order under the Road Traffic Regulation Act 1984.

The effect of the Order will be to amend the Borough of Trafford (Prohibition of Waiting and Loading and Provision of Parking) Order 2001, as amended, ("the 2001 Order") by the introduction of restrictions on lengths of Addison Road, Ashfield Road, Cross Street, Dartford Road and Lindale Avenue, Urmston, Mersey Road, Arnside Grove and Princes Drive, Sale, Rossall Avenue and Radstock Road, Stretford, Lilac Road and Bancroft Road, Hale, Bowfell Road, Davyhulme Road, Laburnum Road and Nursery Road, Urmston, Moorside Road, Moorside Road Service Road, Brook Road, Thorne Avenue, Briar Close, Fern Avenue, Clifton Road, Handel Avenue, Craig Avenue, Flixton.

A copy of the Draft Order, together with statements of reasons may be inspected at Altrincham, Stretford and Urmston Libraries and at Access Trafford, Sale Waterside, Sale during their normal opening hours. The Notice and plans can also be viewed on-line at: www.trafford.gov.uk/trafficregulationorders

Any objections to the proposals, together with the grounds on which they are made, should be sent, in writing, to the address below or by e-mail to traffordtraffic@amey.co.uk by 31st May 2023.

Dated: 10th May 2023

One Trafford/Trafford Council, Traffic Section, Tatton House, Caldey Road, Manchester, M23 9LF

BOROUGH OF TRAFFORD (PROHIBITION OF WAITING AND LOADING AND PROVISION OF PARKING) ORDER 2001 (AMENDMENT NO 246) ORDER 2023

Trafford Borough Council in exercise of its powers under Sections 1, 2, 4, 32, 35, 45, 46, 47, 49 and 53 of the Road Traffic Regulation Act 1984, as amended, (the Act of 1984) and Part IV of Schedule 9 to the Act of 1984 and of all other enabling powers and after consultation with the Chief Officer of Police for Greater Manchester in accordance with Part III of Schedule 9 to the Act of 1984, hereby makes the following Order:

PART I - GENERAL

1. This Order shall come into operation on 1 January 2023 and may be cited as the Borough of Trafford (Prohibition of Waiting and Loading and Provision of Parking Order 2001)(Amendment No 246) Order 2023.
2. This Order forms an amendment to the provisions of the Borough of Trafford (Prohibition of Waiting and Loading and Provision of Parking) Order 2001, as amended, ("the 2001 Order").
3. The Interpretation Act 1978 shall apply for the interpretation of this Order as it applies for the interpretation of an Act of Parliament.
4. The expressions, definitions and interpretations specified in Article 4 of the 2001 Order shall apply equally to this Order.

PART II - AMENDMENTS

5. The 2001 Order is hereby amended to include the lengths of roads specified in Schedule 1 to this Order, with the following provisions denoted by the corresponding codes:-

i)	No waiting at any time	Code	-	7A
ii)	No waiting at any time No loading at any time	Code	-	7A7A
iii)	No waiting, Mon-Fri, 07:30 - 09:30	Code	-	5B
iv)	No waiting, Mon-Fri, 08:00 - 17:00	Code	-	5S
6. The provisions of Articles 5, 6, 7, 8, 9, 10, 11, 12, 13, 14, 15, 16, 16A, 17, 18, 19, 20, 21, 22, 23 and 24 of the 2001 Order, as amended, apply to the lengths of road specified in the Schedule to this Order.
8. Save as amended by this Order the provisions of the 2001 Order remain in force.

Schedule 1a

Street	Side	From	To	Code
Addison Road, Urmston	North	its junction with Ashfield Road	a point 35 metres west of its junction with Ashfield Road	7A
Addison Road, Urmston	South	its junction with Ashfield Road	a point 25 metres west of its junction with Ashfield Road	7A

Schedule 1b

Street	Side	From	To	Code
Ashfield Road, Urmston	West	a point 5 metres north of its junction with Addison Road	a point 6 metres south of its junction with Addison Road	7A

Schedule 1c

Street	Side	From	To	Code
Cross Street, Urmston	Both	its junction with Dartford Road	a point 10 metres east of its junction with Dartford Road	5S

Schedule 1d

Street	Side	From	To	Code
--------	------	------	----	------

Dartford Road, Urmston	East	a point 6 metres south of its junction with Cross Street	a point 8 metres north of its junction with Cross Street	5S
Dartford Road, Urmston	West	a point 19 metres south of its junction with Carrisbrook Avenue	a point 40 metres south of its junction with Carrisbrook Avenue	5S

Schedule 1e

Street	Side	From	To	Code
Lindale Avenue, Urmston	West	a point 40 metres south of its junction with Moorside Road	a point of 52 metres south of its junction with Moorside Road	7A
Lindale Avenue, Urmston	East	A point 15 metres south of its junction with Moorside Road	a point of 52 metres south of its junction with Moorside Road	7A

Schedule 1f

Street	Side	From	To	Code
Mersey Road, Sale	North east	a point 9 metres southeast of its junction with Doveston Road	a point 12 metres southeast of its junction with Doveston Road	7A
Mersey Road, Sale	North east	a point 12 metres southeast of its junction with Doveston Road	a point 27 metres southeast of its junction with Doveston Road	5S

Schedule 1g

Street	Side	From	To	Code
Arnside Grove, Sale	South east	a point 5 metres southwest of its junction with Mersey Road	a point 33 metres southwest of its junction with Mersey Road	5S

Schedule 1h

Street	Side	From	To	Code
Princes Drive, Sale	west and south east	a point 37 metres southeast of its junction of Marsland Road	a point 72 metres southeast of its junction with Marsland Road	5B
Princes Drive, Sale	east and north west	a point 37 metres southeast of its junction of Marsland Road	a point 62 metres southeast of its junction with Marsland Road	5B

Schedule 1i

Street	Side	From	To	Code
Rossall Avenue, Stretford	West	its junction with Radstock Road	a point 28 metres northwest of its junction with Radstock Road	7A
Rossall Avenue, Stretford	East	its junction with Radstock Road	a point 16 metres northwest of its junction with Radstock Road	7A

Schedule 1j

Street	Side	From	To	Code
Radstock Road, Stretford	North	A point 5 metres west of its junction with Rossall Avenue	A point 5 metres east of its junction with Radstock Road	7A

Schedule 1k

Street	Side	From	To	Code
Lilac Road, Hale	North	its junction with Bancroft Road	a point 6 metres east of its junction with Bancroft Road	7A
Lilac Road, Hale	South	its junction with Bancroft Road	a point 10 metres east of its junction with Bancroft Road	7A

Schedule 1l

Street	Side	From	To	Code
Bancroft Road, Hale	East	a point 5 metres south of its junction with Lilac Road	a point 5 metres north of its junction with Lilac Road	7A
Bancroft Road, Hale	West	a point 18 metres south of its junction with Hermitage Court	a point 49 metres south of its junction with Hermitage Court	5B

Schedule 1m

Street	Side	From	To	Code
Bowfell Road, Urmston	South	a point 10 metres east of its junction with Malvern Avenue	a point 25 metres east of its junction with Malvern Avenue	7A
Moorside Road, Flixton	South	a point 13 metres west of its junction with Brook Road	a point 20 metres east of its junction with Brook Road	7A
Brook Road, Flixton	Both	its junction with Moorside Road	a point 25 metres south of its junction with Moorside Road	7A
Brook Road, Flixton	West	a point 10 metres north of its junction with Thorne Avenue	a point 10 metres south of its junction with Thorne Avenue	7A
Brook Road, Flixton	East	a point 10 metres north of its junction with Briar Close	a point 10 metres south its junction with Briar Close	7A
Thorne Avenue, Flixton	Both	its junction with Brook Road	a point 10 metres west of its junction with Brook Road	7A
Briar Close, Flixton	South	its junction with Brook Road	a point 5 metres east of its junction with Brook Road	7A
Briar Close, Flixton	North	its junction with Brook Road	a point 26 metres east of its junction with Brook Road	7A
Brook Road, Flixton	West	a point 10m metres north of its junction with Fern Avenue	a point 10 metres south of its junction with Fern Avenue	7A
Fern Avenue, Flixton	Both	its junction with Brook Road	a point 10 metres west of its junction with Brook Road	7A
Brook Road, Flixton	East	a point 10 metres north of its junction with Clifton Road	a point 10 metres southeast of its junction with Clifton Road	7A
Clifton Road, Flixton	Both	its junction with Brook Road	a point 10 metres east of its junction with Brook Road	7A
Clifton Road, Flixton	South	its junction with Craig Avenue	a point approximately 15 metres west of its junction with Craig Avenue	7A
Clifton Road, Flixton	North	its junction with Craig Avenue	a point 15 metres west of its junction with Craig Avenue	7A
Handel Avenue, Flixton	Both	its junction with Clifton Road	a point 10 metres south its junction with Clifton Road	7A
Craig Avenue, Flixton	Both	a point 15 metres north of its junction with Clifton Road	a point 15 metres southeast of its junction with Clifton Road	7A
Moorside Road, Flixton	North	the projected kerb line of Craig Avenue (West Side)	a point approximately 95 metres west of the projected kerb line of Craig Avenue	7A
Moorside Road, Flixton	North	the projected kerb line of Craig Avenue (West Side)	a point approximately 5.5 metres east of its junction with Moorside Road (Service Road)	7A
Moorside Road (Service Road), Flixton	South	a point 19 metres east of the projected kerb line of Craig Avenue (East Side)	a point approximately 89 metres east of the projected kerb line of Craig Avenue	7A
Moorside Road (Service Road), Flixton	North	a point approximately 45 metres west of the projected kerb line of the access road leading to Trafford General Hospital	a point approximately 55 metres west of the projected kerb line of the access road leading to Trafford General Hospital	7A7A
Davyhulme Road, Urmston	North	a point 10 metres west of its junction with Laburnum Road	a point 10 metres east of its junction with Laburnum Road	7A
Laburnum Road, Urmston	West	its junction with Davyhulme Road	a point 50 metres north of its junction with Davyhulme Road	7A

Laburnum Road, Urmston	East	its junction with Davyhulme Road	a point 55 metres north of its junction with Davyhulme Road	7A
Laburnum Road, Urmston	East	a point 10 metres north of its junction with Nursery Road	a point 10 metres south of its junction with Nursery Road	7A
Nursery Road, Urmston	North	its junction with Laburnum Road	a point 14 metres southwest of its junction with Nursery Road	7A
Nursery Road, Urmston	South	its junction with Laburnum Road	a point 12 metres southwest of its junction with Nursery Road	7A
Laburnum Road, Urmston	West	a point 10 metres northwest of its junction with Nursery Road	a point 12 metres southeast of its junction with Nursery Road	7A
Nursery Road, Urmston	Both	its junction with Laburnum Road	a point 10 metres southwest of its junction with Laburnum Road	7A

**THE COMMON SEAL of
TRAFFORD BOROUGH COUNCIL**

was hereunto affixed this day of 20??

in the presence of: -

AUTHORISED SIGNATORY

STATEMENT OF REASONS

One Trafford Partnership has received a number of complaints in recent years regarding missed bin collections, across Trafford, due to localised parking issues. This has led to particular attention being paid to addressing such issues by the production of a priority list of sites or 'hot spots' where repeated complaints are received.

In collaboration with the OneTrafford Waste Management Team, seven sites have been identified for prioritisation of parking restrictions.

The proposal seeks to introduce both 'Restriction of Waiting' and 'No Waiting at Any Time' measures in the form of yellow lines to deter the reported parking issues and to improve accessibility for refuse collection vehicles together with more generalised access for pedestrians and motorists alike.

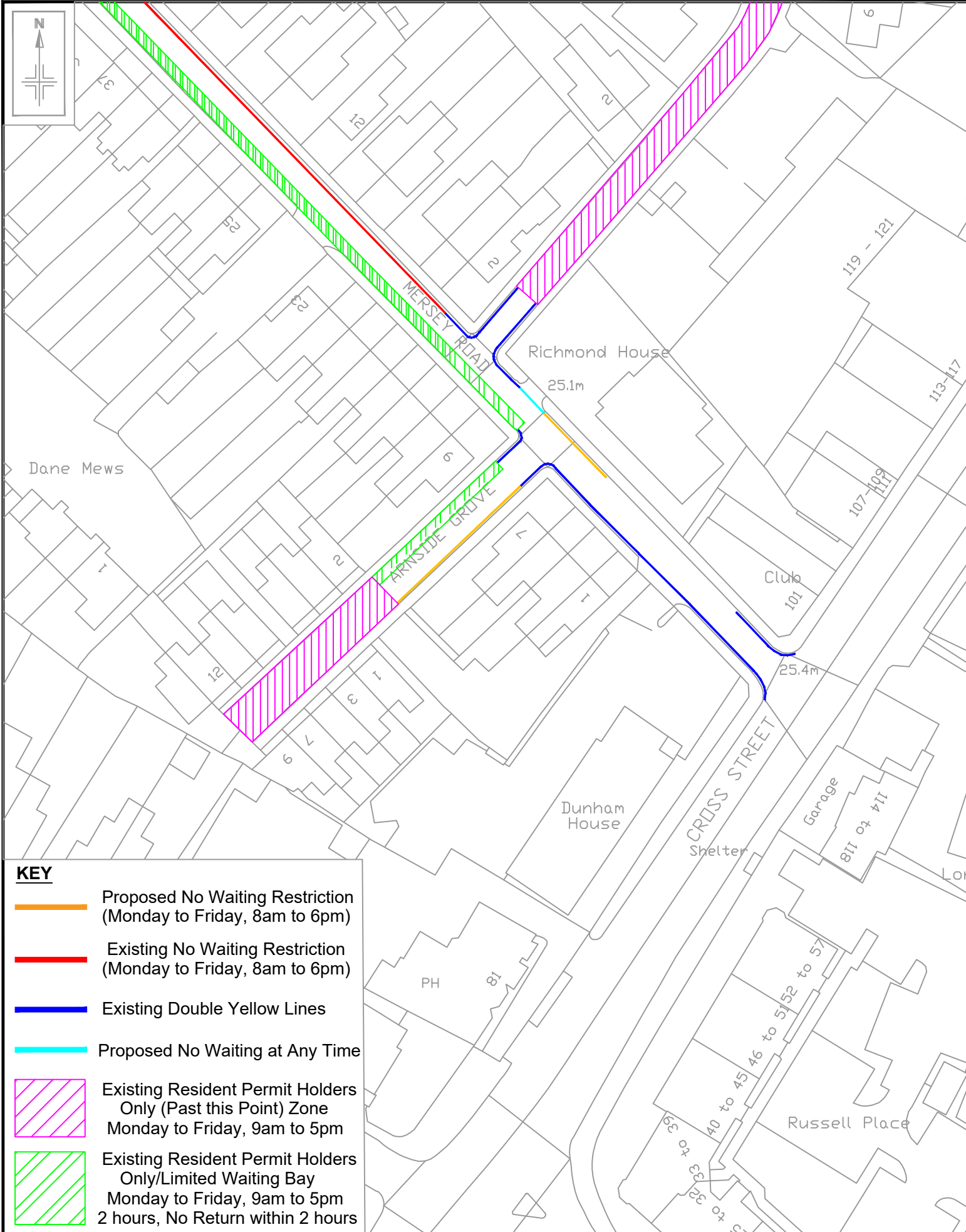
STATEMENT OF REASONS

Following the introduction of the Trafford General Parking Resident Only Parking scheme and the subsequent review, there continues to be a number of issues raised by residents and councillors with regards to on-street parking at several junctions in the area surrounding the Hospital.

The proposal seeks to introduce 'No Waiting at Any Time' or 'No Waiting and No Loading At Any Time' restrictions to deter the reported parking issues and to improve pedestrian access and visibility for all road users.



Reproduced from the Ordnance Survey mapping with the permission of the Controller of Her Majesty's Stationary Office c Crown copyright. Unauthorised reproduction infringes Crown copyright and may lead to prosecution or civil proceedings. One Trafford Partnership OS Licence No. 100023172 2018		Notes: No Dimensions to be scaled from this drawing. All Dimensions are to be checked on site.		REV.	DATE	REVISION DETAILS	DRAWN	CHECKED	APPROVED
PROJECT & TITLE		Addison Road, Urmston		DRAWN		WL	CHECKED	SW	APPROVED
Proposed Waiting Restrictions		ONE TRAFFORD		SCALE		NTS	DRAWING NO.		REVISION
				DATE		Feb '23	E9263-01		1
				FILE PATH		R:\BU\Env\BET&T\C&D Photographs\			



- KEY**
- Proposed No Waiting Restriction (Monday to Friday, 8am to 6pm)
 - Existing No Waiting Restriction (Monday to Friday, 8am to 6pm)
 - Existing Double Yellow Lines
 - Proposed No Waiting at Any Time
 - Existing Resident Permit Holders Only (Past this Point) Zone Monday to Friday, 9am to 5pm
 - Existing Resident Permit Holders Only/Limited Waiting Bay Monday to Friday, 9am to 5pm 2 hours, No Return within 2 hours

Reproduced from the Ordnance Survey mapping with the permission of the Controller of Her Majesty's Stationary Office c Crown copyright. Unauthorised reproduction infringes Crown copyright and may lead to prosecution or civil proceedings. One Trafford Partnership OS Licence No. 100023172 2018

Notes: No Dimensions to be scaled from this drawing. All Dimensions are to be checked on site.

REV.	DATE	REVISION DETAILS	DRAWN	CHECKED	APPROVED
			WL	SW	KH

PROJECT & TITLE		TRAFFORD COUNCIL		DRAWING NO.		REVISION	
Arnside Grove, Sale		ONE TRAFFORD		E9263-02		0	
Proposed Waiting Restrictions		amey		FILE PATH			

SCALE NTS

DATE Feb '23

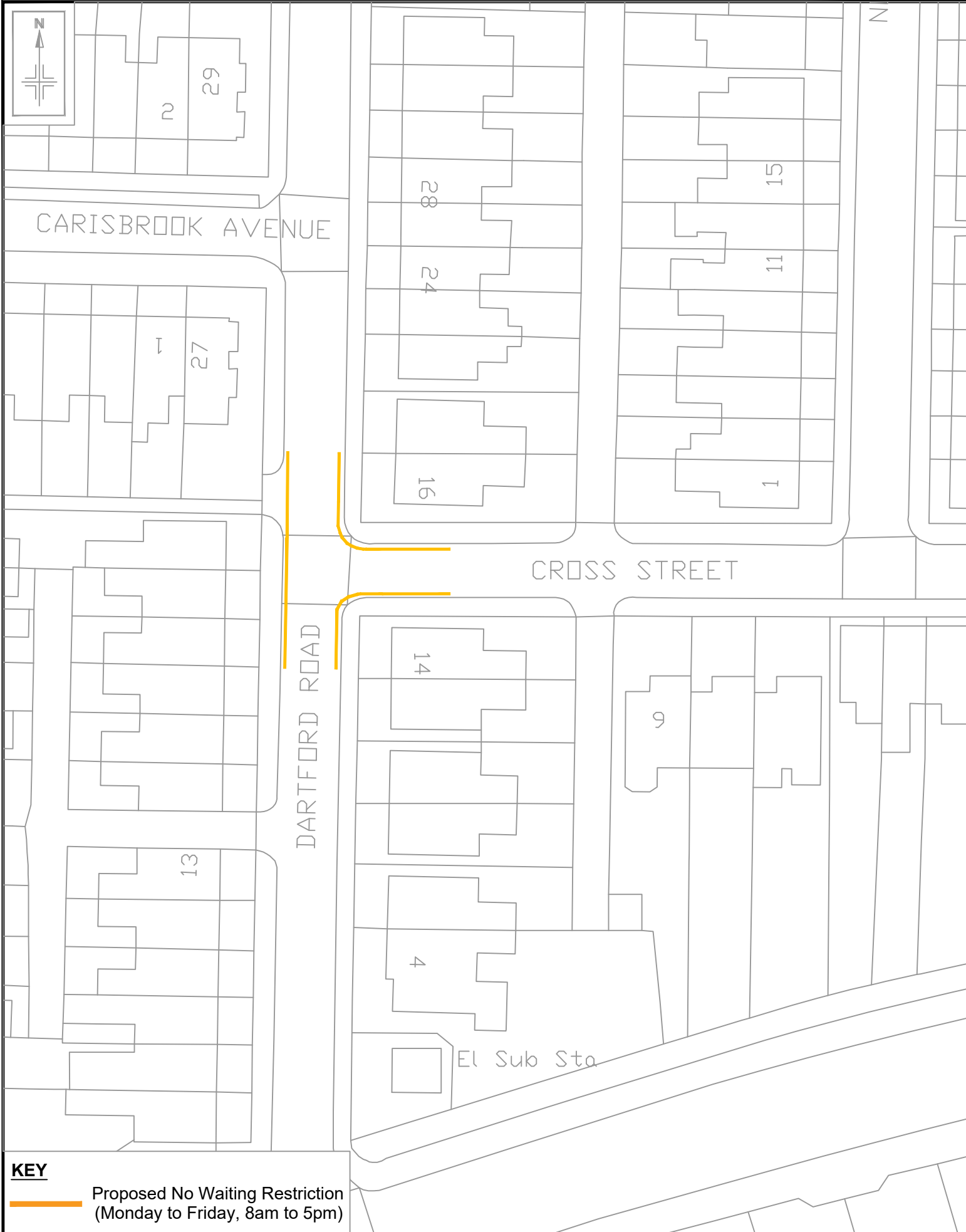
FILE PATH R:\BU\env\BET\TIC&D Photographs\

CHECKED SW

DRAWING NO. E9263-02

APPROVED KH

REVISION 0



KEY

— Proposed No Waiting Restriction
(Monday to Friday, 8am to 5pm)

Reproduced from the Ordnance Survey mapping with the permission of the Controller of Her Majesty's Stationary Office c Crown copyright. Unauthorised reproduction infringes Crown copyright and may lead to prosecution or civil proceedings. One Trafford Partnership		OS Licence No. 100023172 2018		Notes: No Dimensions to be scaled from this drawing. All Dimensions are to be checked on site.		REV.	DATE	REVISION DETAILS		DRAWN	CHECKED	APPROVED
--	--	-------------------------------	--	--	--	------	------	------------------	--	-------	---------	----------

PROJECT & TITLE

Dartford Road/Cross Street

Proposed Waiting Restrictions



Excellence
Investment
Efficiency



TRAFFORD COUNCIL

working with



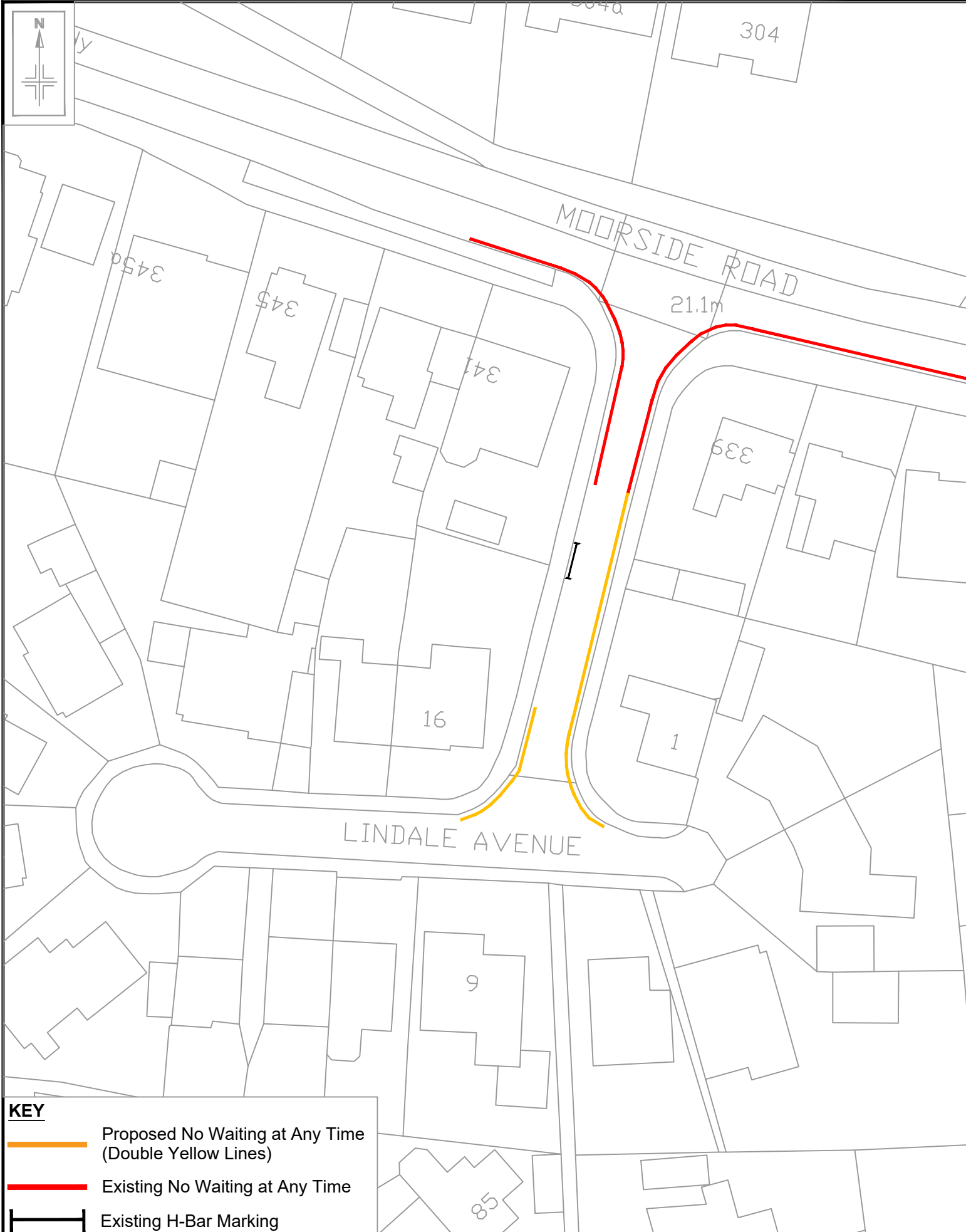
DRAWN WL	CHECKED SW	APPROVED KH	
SCALE NTS	DRAWING NO. E9263-03		REVISION 1
DATE March '23			
FILE PATH R:\BU\Env\BET&T\C&D Photographs\			




KEY


- Proposed No Waiting at Any Time (Double Yellow Lines)
- Proposed No Waiting Restriction (Monday-Friday, 07:30-09:30)
- Existing H-Bar Marking


Reproduced from the Ordnance Survey mapping with the permission of the Controller of Her Majesty's Stationary Office c Crown copyright. Unauthorised reproduction infringes Crown copyright and may lead to prosecution or civil proceedings. One Trafford Partnership OS Licence No. 100023172 2018				Notes: No Dimensions to be scaled from this drawing. All Dimensions are to be checked on site.				REV.		DATE		REVISION DETAILS				DRAWN		CHECKED		APPROVED	
PROJECT & TITLE Lilac Road/Bancroft Road,Hale Proposed Waiting Restrictions						<div>ONE</div> <div>Excellence Investment Efficiency</div> <div>TRAFFORD</div> <div>TRAFFORD COUNCIL working with</div> <div>amey</div>						DRAWN WL		CHECKED SW				APPROVED KH			
												SCALE 1:500		DRAWING NO. E9263-04				REVISION 0			
												DATE Feb '23									
												FILE PATH R:\BU\Env\T&T C&D Photographs\									



KEY

 Proposed No Waiting at Any Time (Double Yellow Lines)

 Existing No Waiting at Any Time

 Existing H-Bar Marking

Reproduced from the Ordnance Survey mapping with the permission of the Controller of Her Majesty's Stationary Office c Crown copyright. Unauthorised reproduction infringes Crown copyright and may lead to prosecution or civil proceedings. One Trafford Partnership OS Licence No. 100023172 2018		Notes: No Dimensions to be scaled from this drawing. All Dimensions are to be checked on site.		REV.	DATE	REVISION DETAILS	DRAWN	CHECKED	APPROVED
--	--	--	--	------	------	------------------	-------	---------	----------

PROJECT & TITLE

Lindale Avenue, Urmston

Proposed Waiting Restrictions

ONE Excellence Investment Efficiency

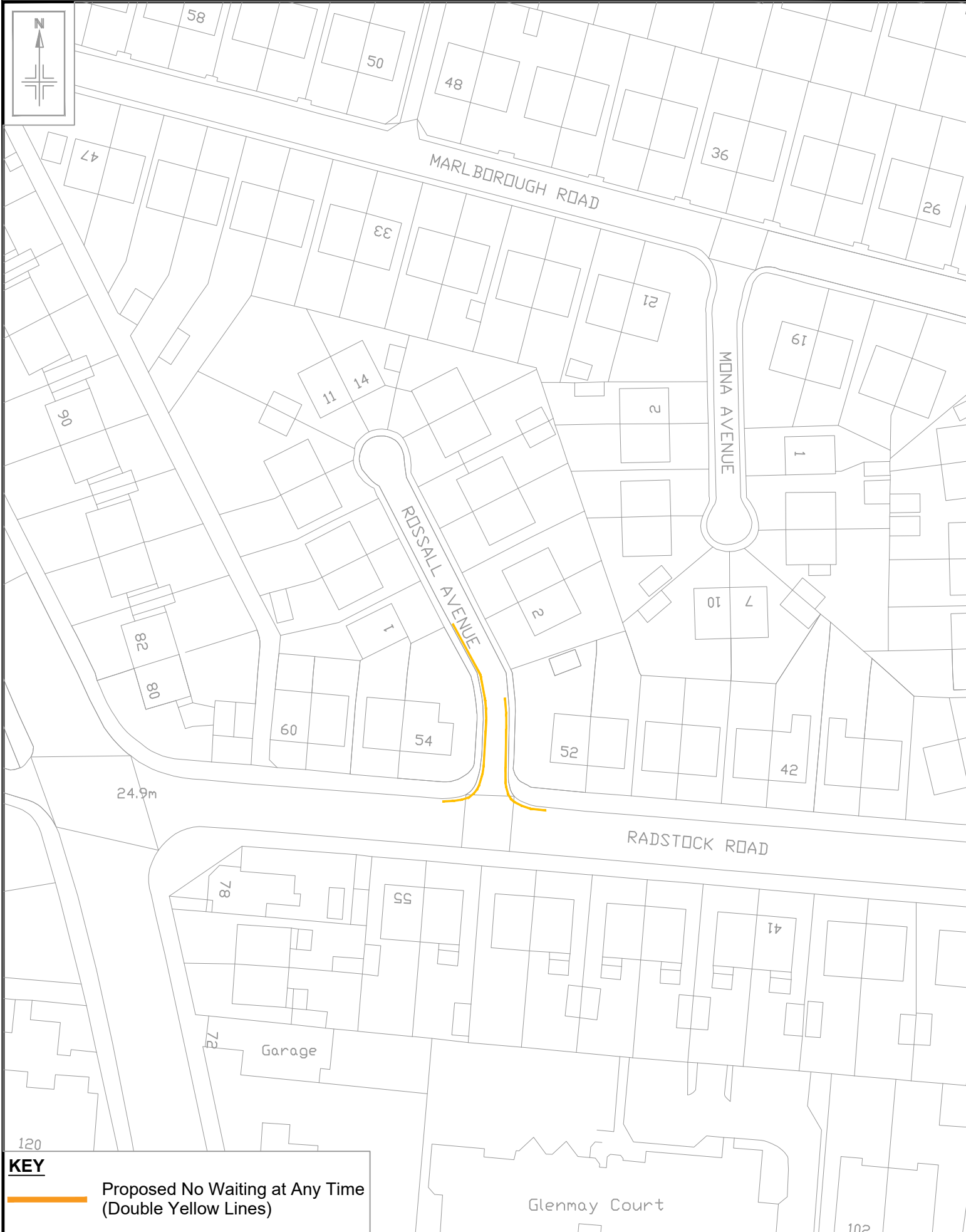
TRAFFORD

TRAFFORD COUNCIL working with amey

DRAWN WL	CHECKED SW	APPROVED KH
SCALE NTS	DRAWING NO. E9263-05	REVISION 1
DATE March '23	FILE PATH R:\BU\Env\BET\T&C&D Photographs\	



Reproduced from the Ordnance Survey mapping with the permission of
the Controller of Her Majesty's Stationery Office © Crown copyright
Unauthorised reproduction infringes Crown copyright and may lead to
prosecution or civil proceedings.
One Trafford Partnership OS Licence No. 100023172 2018



KEY

 Proposed No Waiting at Any Time (Double Yellow Lines)

<small>Reproduced from the Ordnance Survey mapping with the permission of the Controller of Her Majesty's Stationary Office c Crown copyright Unauthorised reproduction infringes Crown copyright and may lead to prosecution or civil proceedings. One Trafford Partnership OS Licence No. 100023172 2018</small>		<small>Notes: No Dimensions to be scaled from this drawing. All Dimensions are to be checked on site.</small>		REV.	DATE	REVISION DETAILS	DRAWN	CHECKED	APPROVED

PROJECT & TITLE

Rossall Avenue, Stretford

Proposed Waiting Restrictions

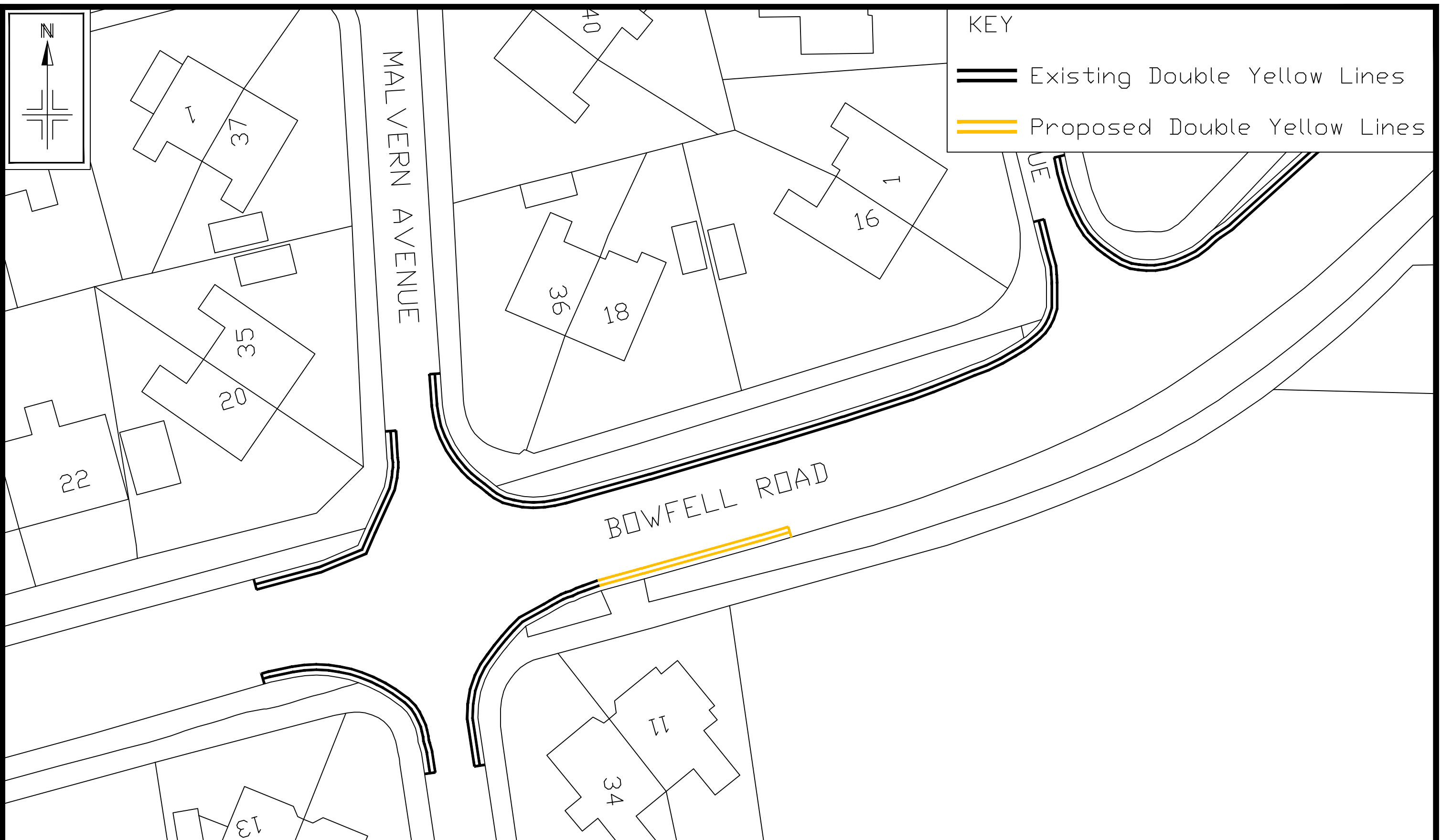


Excellence
Investment
Efficiency



TRAFFORD COUNCIL
working with


DRAWN WL	CHECKED SW	APPROVED KH
SCALE NTS	DRAWING NO. E9263-07	REVISION 0
DATE Feb '23	FILE PATH R:\BU\Env\BET&T\C&D Photographs	



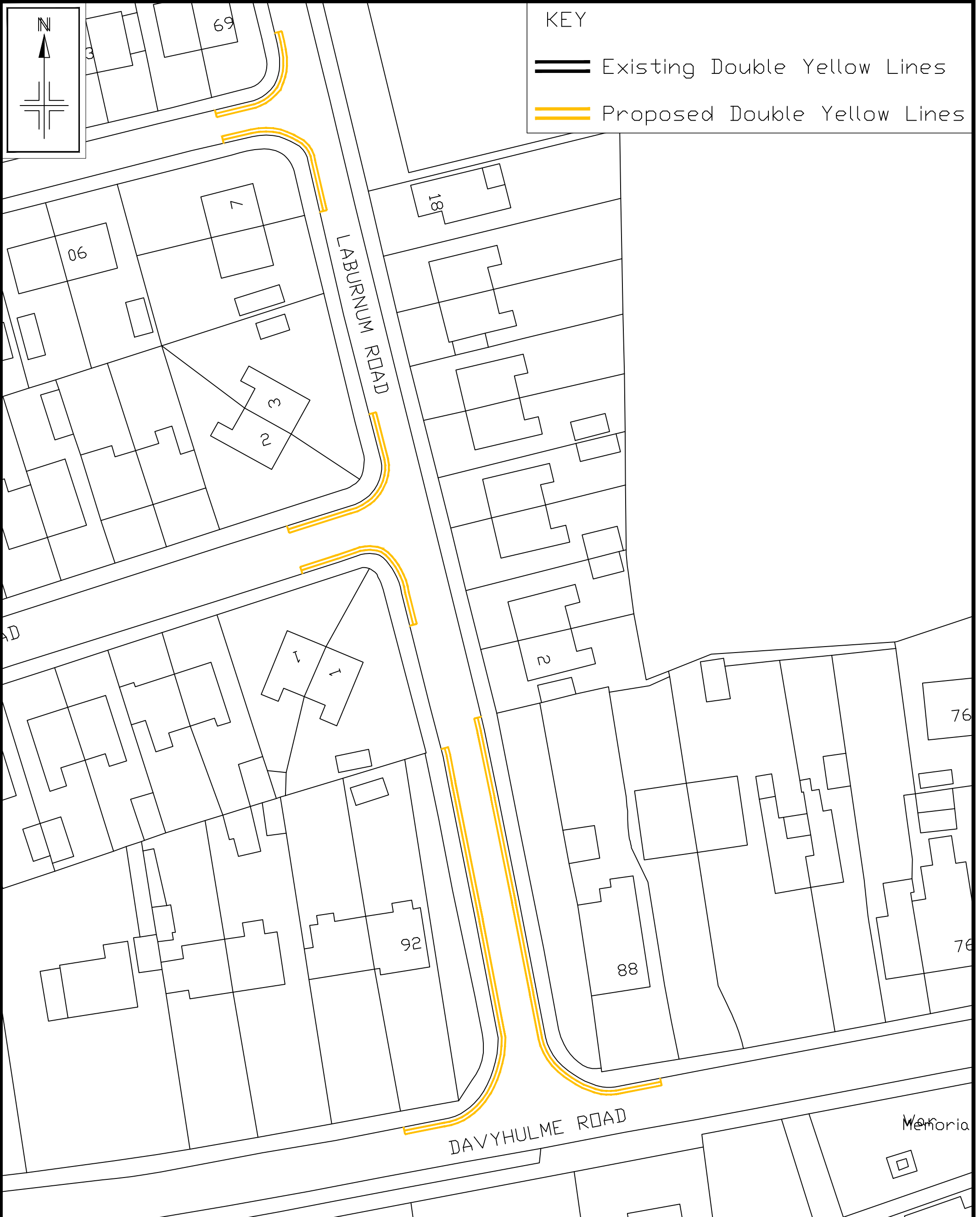
Reproduced from the Ordnance Survey mapping with the permission of the Controller of Her Majesty's Stationery Office c Crown copyright. Unauthorised reproduction infringes Crown copyright and may lead to prosecution or civil proceedings.
Trafford Borough Council OS Licence No. 100023172 2017

Notes: No Dimensions to be scaled from this drawing. All Dimensions are to be checked on site.

REV.	DATE	REVISION DETAILS	DRAWN	CHECKED	APPROVED
------	------	------------------	-------	---------	----------

PROJECT & TITLE
Trafford General Review
Bowfell Road, Urmston
Proposed Waiting Restrictions

DRAWN BV	CHECKED SW	APPROVED KH	
SCALE NTS	DRAWING NO. E9126 - 01		REVISION
DATE Jan 23			-
FILE PATH X:\Traffic & Transportation\01 Capital Projects 22-23\TROs\Brook Road, TGH area DYL			



KEY

Existing Double Yellow Lines

Proposed Double Yellow Lines

Reproduced from the Ordnance Survey mapping with the permission of the Controller of Her Majesty's Stationery Office c Crown copyright. Unauthorised reproduction infringes Crown copyright and may lead to prosecution or civil proceedings. Trafford Borough Council OS Licence No. LA076392 1999

Notes:
No Dimensions to be scaled from this drawing. All Dimensions are to be checked on site.

REV.	DATE	REVISION DETAILS	DRAWN	CHECKED	APPROVED
			BV	SW	KH
PROJECT & TITLE			SCALE	DRAWING NO.	
Trafford General Review Laburnum Road, Urmston Proposed Waiting Restrictions			NTS	E9126 - 03	
			DATE	REVISION	
Jan 23			-		
FILE PATH X:\Traffic & Transportation\01 Capital Projects 22-23\TROs\Brook Road, TGH area DYL					



Reproduced from the Ordnance Survey mapping with the permission of the Controller of Her Majesty's Stationery Office c Crown copyright. Unauthorised reproduction infringes Crown copyright and may lead to prosecution or civil proceedings. OS Licence No. 100023172 2017

Notes: No Dimensions to be scaled from this drawing. All Dimensions are to be checked on site.

REV.	DATE	REVISION DETAILS	DRAWN	CHECKED	APPROVED

PROJECT & TITLE
Trafford General Review
Moorside Road, Urmston
Proposed Waiting Restrictions

DRAWN BV	CHECKED SW	APPROVED KH
SCALE NTS	DRAWING NO. E9126 - 05	REVISION -
DATE Jan 23		
FILE PATH X:\Traffic & Transportation\01 Capital Projects 22-23\TROs\Brook Road, TGH area DYL		



Reproduced from the Ordnance Survey mapping with the permission of the Controller of Her Majesty's Stationery Office c Crown copyright. Unauthorised reproduction infringes Crown copyright and may lead to prosecution or civil proceedings.
Trafford Borough Council OS Licence No. 100023172 2017

Notes: No Dimensions to be scaled from this drawing. All Dimensions are to be checked on site.

REV.	DATE	REVISION DETAILS	DRAWN	CHECKED	APPROVED

PROJECT & TITLE

Trafford General Review

Moorside Rd/Brook Rd/Craig Avenue, Urmston

Proposed Waiting Restrictions

DRAWN WL	CHECKED KH	APPROVED KH
SCALE NTS	DRAWING NO. E9126 - 02	REVISION C
DATE Feb '23		
FILE PATH X:\Traffic & Transportation\01 Capital Projects 22-23\TROs\Brook Road, TGH area DYL		