

BOROUGH OF TRAFFORD (PROHIBITION OF WAITING AND LOADING AND PROVISION OF PARKING) ORDER 2001 (AMENDMENT NO 249) ORDER 2023

NOTICE IS HEREBY GIVEN that Trafford Borough Council proposes to make an Order under the Road Traffic Regulation Act 1984.

The effect of the Order will be to amend the Borough of Trafford (Prohibition of Waiting and Loading and Provision of Parking) Order 2001, as amended, ("the 2001 Order") by the introduction or removal of the following provisions:

a)	Waiting Limited to 3 hours No Return within 3 hours Mon – Fri 9am – 5pm except Area R permit holders	Code -	LQ5ERPR
b)	Disabled Residents' Permit Cr Parking At Any Time	Code -	RPCr7A
c)	Residents Permit E holder Parking Mon – Sun 0900 – 1700	Code -	RPE7E
d)	Disabled Residents' Permit Ce Parking At Any Time	Code -	RPCe7A
e)	Residents' parking Area A	Code -	RPA
f)	Disabled Residents' Permit Ca Parking At Any Time	Code -	RPCa7A

on the lengths of roads specified in Schedules 1 and 2 hereto, by the addition, to the Schedule to the 2001 Order, of the lengths of road specified in Schedule 1 below and by the removal, from the Schedule to the 2001 Order, of the lengths of road specified in Schedule 2 below.

Schedule 1

Schedule 1a - Proposed

Street	Side	From	To	Code
Waverley Road, Sale	west	A point 35 metres south of its junction with Dane Road	A point 30 metres north of its junction with Dargle Road	LQ5ERPR
Waverley Road, Sale	east	A point 35 metres south of its junction with Dane Road	A point 178 metres south of its junction with Dane Road	LQ5ERPR

Schedule 2a Proposed Revocations

Street	Side	From	To	Code
Waverley Road, Sale	west	A point 35 metres south of its junction with Dane Road	A point 52 metres north of its junction with Dargle Road	LQ5ERPR
Waverley Road, Sale	west	A point 52 metres north of its junction with Dargle Road	A point 46 metres north of its junction with Dargle Road	RPCr7A
Waverley Road, Sale	west	A point 46 metres north of its junction with Dargle Road	A point 30 metres north of its junction with Dargle Road	LQ5ERPR
Waverley Road, Sale	east	A point 35 metres south of its junction with Dane Road	A point 79 metres south of its junction with Dane Road	LQ5ERPR
Waverley Road, Sale	east	A point 79 metres south of its junction with Dane Road	A point 84 metres south of its junction with Dane Road	RPCr7A
Waverley Road, Sale	east	A point 84 metres south of its junction with Dane Road	A point 178 metres south of its junction with Dane Road	LQ5ERPR

Schedule 1b - Proposed

Street	Side	From	To	Code
Mitford Street, Stretford	north	A point 5 metres east of its junction with Bennett Street	its easterly cul-de-sac end	RPE7E

Schedule 2

Schedule 2b Proposed Revocations

Street	Side	From	To	Code
Mitford Street, Stretford	north	A point 5 metres east of its junction with Bennett Street	A point 29 metres west of its easterly cul-de-sac end	RPE7E
Mitford Street, Stretford	north	A point 29 metres west of its easterly cul-de-sac end	A point 23 metres west of its easterly cul-de-sac end	RPCe7A
Mitford Street, Stretford	north	A point 23 metres west of its easterly cul-de-sac end	its easterly cul-de-sac end	RPE7E

Schedule 1c - Proposed

Street	Side	From	To	Code
Railway Road, Stretford	west	A point 284 metres west of its junction with Sir Matt Busby Way	A point 33 metres west of its junction with Sir Matt Busby Way	RPA

Schedule 2c Proposed Revocations

Street	Side	From	To	Code
Railway Road, Stretford	west	A point 284 metres west of its junction with Sir Matt Busby Way	A point 87 metres west of its junction with Sir Matt Busby Way	RPA
Railway Road, Stretford	west	A point 87 metres west of its junction with Sir Matt Busby Way	A point 81 metres west of its junction with Sir Matt Busby Way	RPCa7A
Railway Road, Stretford	west	A point 81 metres west of its junction with Sir Matt Busby Way	A point 33 metres west of its junction with Sir Matt Busby Way	RPA

A copy of the Draft Order, together with statements of reasons may be inspected at Stretford Library and at Access Trafford, Sale Waterside, Sale during their normal opening hours. The Notice and plans can also be viewed on-line at: www.trafford.gov.uk/trafficregulationorders

Any objections to the proposals, together with the grounds on which they are made, should be sent, in writing, to the address below or by e-mail to traffordtraffic@amey.co.uk by 26th October 2023.

Dated: 5th October 2023

One Trafford/Trafford Council,
Traffic Section,
Tatton House,
Caldey Road,
Manchester,
M23 9LF

Abbreviated for papers

BOROUGH OF TRAFFORD (PROHIBITION OF WAITING AND LOADING AND PROVISION OF PARKING) ORDER 2001 (AMENDMENT NO 249) ORDER 2023

NOTICE IS HEREBY GIVEN that Trafford Borough Council proposes to make an Order under the Road Traffic Regulation Act 1984.

The effect of the Order will be to amend the Borough of Trafford (Prohibition of Waiting and Loading and Provision of Parking) Order 2001, as amended, ("the 2001 Order") by the introduction or removal restrictions on lengths of Waverley Road, Sale, Mitford Street and Railway Road, Stretford.

A copy of the Draft Order, together with statements of reasons may be inspected at Stretford Library and at Access Trafford, Sale Waterside, Sale during their normal opening hours. The Notice and plans can also be viewed on-line at: www.trafford.gov.uk/trafficregulationorders

Any objections to the proposals, together with the grounds on which they are made, should be sent, in writing, to the address below or by e-mail to traffordtraffic@amey.co.uk by 26th October 2023.

Dated: 5th October 2023

One Trafford/Trafford Council, Traffic Section, Tatton House, Caldey Road, Manchester, M23 9LF

**BOROUGH OF TRAFFORD (PROHIBITION OF WAITING AND LOADING
AND PROVISION OF PARKING) ORDER 2001
(AMENDMENT NO 249) ORDER 2023**

Trafford Borough Council in exercise of its powers under Sections 1, 2, 4, 32, 35, 45, 46, 47, 49 and 53 of the Road Traffic Regulation Act 1984, as amended, (the Act of 1984) and Part IV of Schedule 9 to the Act of 1984 and of all other enabling powers and after consultation with the Chief Officer of Police for Greater Manchester in accordance with Part III of Schedule 9 to the Act of 1984, hereby makes the following Order:

PART I - GENERAL

1. This Order shall come into operation on 2023 and may be cited as the Borough of Trafford (Prohibition of Waiting and Loading and Provision of Parking Order 2001)(Amendment No 249) Order 2023.
2. This Order forms an amendment to the provisions of the Borough of Trafford (Prohibition of Waiting and Loading and Provision of Parking) Order 2001, as amended, ("the 2001 Order").
3. The Interpretation Act 1978 shall apply for the interpretation of this Order as it applies for the interpretation of an Act of Parliament.
4. The expressions, definitions and interpretations specified in Article 4 of the 2001 Order shall apply equally to this Order.

PART II - AMENDMENTS

5. The 2001 Order is hereby amended to include the lengths of roads specified in Schedule 1 to this Order, with the following provisions denoted by the corresponding codes:-

i)	Waiting Limited to 3 hours No Return within 3 hours	Code	-	LQ5ERPR
	Mon – Fri 9am – 5pm except Area R permit holders	Code	-	RPCr7A
ii)	Disabled Residents' Permit Cr Parking At Any Time	Code	-	RPE7E
iii)	Residents Permit E holder Parking Mon – Sun 0900 – 1700	Code	-	RPCe7A
iv)	Disabled Residents' Permit Ce Parking At Any Time	Code	-	RPA
v)	Residents' parking Area A	Code	-	RPCa7A
vi)	Disabled Residents' Permit Ca Parking At Any Time	Code	-	
6. The lengths of road specified in Schedule 2 to this Order are deleted from the 2001 Order and the provisions of the 2001 Order do not apply to the said lengths of road.
7. The provisions of Articles 5, 6, 7, 8, 9, 10, 11, 12, 13, 14, 15, 16, 16A, 17, 18, 19, 20, 21, 22, 23 and 24 of the 2001 Order, as amended, apply to the lengths of road specified in Schedule 1 to this Order.
8. Save as amended by this Order the provisions of the 2001 Order remain in force.

SCHEDULE

Schedule 1

Schedule 1a - Proposed

Street	Side	From	To	Code
Waverley Road, Sale	west	A point 35 metres south of its junction with Dane Road	A point 30 metres north of its junction with Dargle Road	LQ5ERPR
Waverley Road, Sale	east	A point 35 metres south of its junction with Dane Road	A point 178 metres south of its junction with Dane Road	LQ5ERPR

Schedule 2a Proposed Revocations

Street	Side	From	To	Code
Waverley Road, Sale	west	A point 35 metres south of its junction with Dane Road	A point 52 metres north of its junction with Dargle Road	LQ5ERPR
Waverley Road, Sale	west	A point 52 metres north of its junction with Dargle Road	A point 46 metres north of its junction with Dargle Road	RPCr7A
Waverley Road, Sale	west	A point 46 metres north of its junction with Dargle Road	A point 30 metres north of its junction with Dargle Road	LQ5ERPR
Waverley Road, Sale	east	A point 35 metres south of its junction with Dane Road	A point 79 metres south of its junction with Dane Road	LQ5ERPR
Waverley Road, Sale	east	A point 79 metres south of its junction with Dane Road	A point 84 metres south of its junction with Dane Road	RPCr7A
Waverley Road, Sale	east	A point 84 metres south of its junction with Dane Road	A point 178 metres south of its junction with Dane Road	LQ5ERPR

Schedule 1b - Proposed

Street	Side	From	To	Code
Mitford Street, Stretford	north	A point 5 metres east of its junction with Bennett Street	its easterly cul-de-sac end	RPE7E

Schedule 2

Schedule 2b Proposed Revocations

Street	Side	From	To	Code
Mitford Street, Stretford	north	A point 5 metres east of its junction with Bennett Street	A point 29 metres west of its easterly cul-de-sac end	RPE7E
Mitford Street, Stretford	north	A point 29 metres west of its easterly cul-de-sac end	A point 23 metres west of its easterly cul-de-sac end	RPCe7A
Mitford Street, Stretford	north	A point 23 metres west of its easterly cul-de-sac end	its easterly cul-de-sac end	RPE7E

Schedule 1c - Proposed

Street	Side	From	To	Code
Railway Road, Stretford	west	A point 284 metres west of its junction with Sir Matt Busby Way	A point 33 metres west of its junction with Sir Matt Busby Way	RPA

Schedule 2c Proposed Revocations

Street	Side	From	To	Code
Railway Road, Stretford	west	A point 284 metres west of its junction with Sir Matt Busby Way	A point 87 metres west of its junction with Sir Matt Busby Way	RPA
Railway Road, Stretford	west	A point 87 metres west of its junction with Sir Matt Busby Way	A point 81 metres west of its junction with Sir Matt Busby Way	RPCa7A
Railway Road, Stretford	west	A point 81 metres west of its junction with Sir Matt Busby Way	A point 33 metres west of its junction with Sir Matt Busby Way	RPA

THE COMMON SEAL of
TRAFFORD BOROUGH COUNCIL

was hereunto affixed this day of 20??
in the presence of: -

AUTHORISED SIGNATORY

STATEMENT OF REASONS

Disabled persons' permit parking spaces were introduced outside nos 21 and 50 Waverley Road, Sale, however, the persons for whom the bays were proposed have now sadly passed away.

Waverley Road is located within the Sale Town Centre 'permit R' holder parking area and, as such, will require an amendment to the Traffic Order to remove the disabled persons' permit parking spaces at these locations.

The signs and posts have already been removed at each location, and this proposal is purely to revise the Traffic Regulation Order.

STATEMENT OF REASONS

A disabled persons' permit parking space was introduced outside 53 Mitford Street, Stretford however, the person for whom the bay was proposed has now moved into a retirement home and a request has been received to remove the bay.

Mitford Street is located within the 'permit E' holder parking area and, as such, will require an amendment to the Traffic Order to remove the disabled persons' permit parking space at this location.

It is proposed to amend the Schedule to the Borough of Trafford (Prohibition of Waiting and Loading and Provision of Parking) Order 2001, as amended, to remove the 'Zone Ce' parking spaces, at this location and arrange for the lining to be revised.

STATEMENT OF REASONS

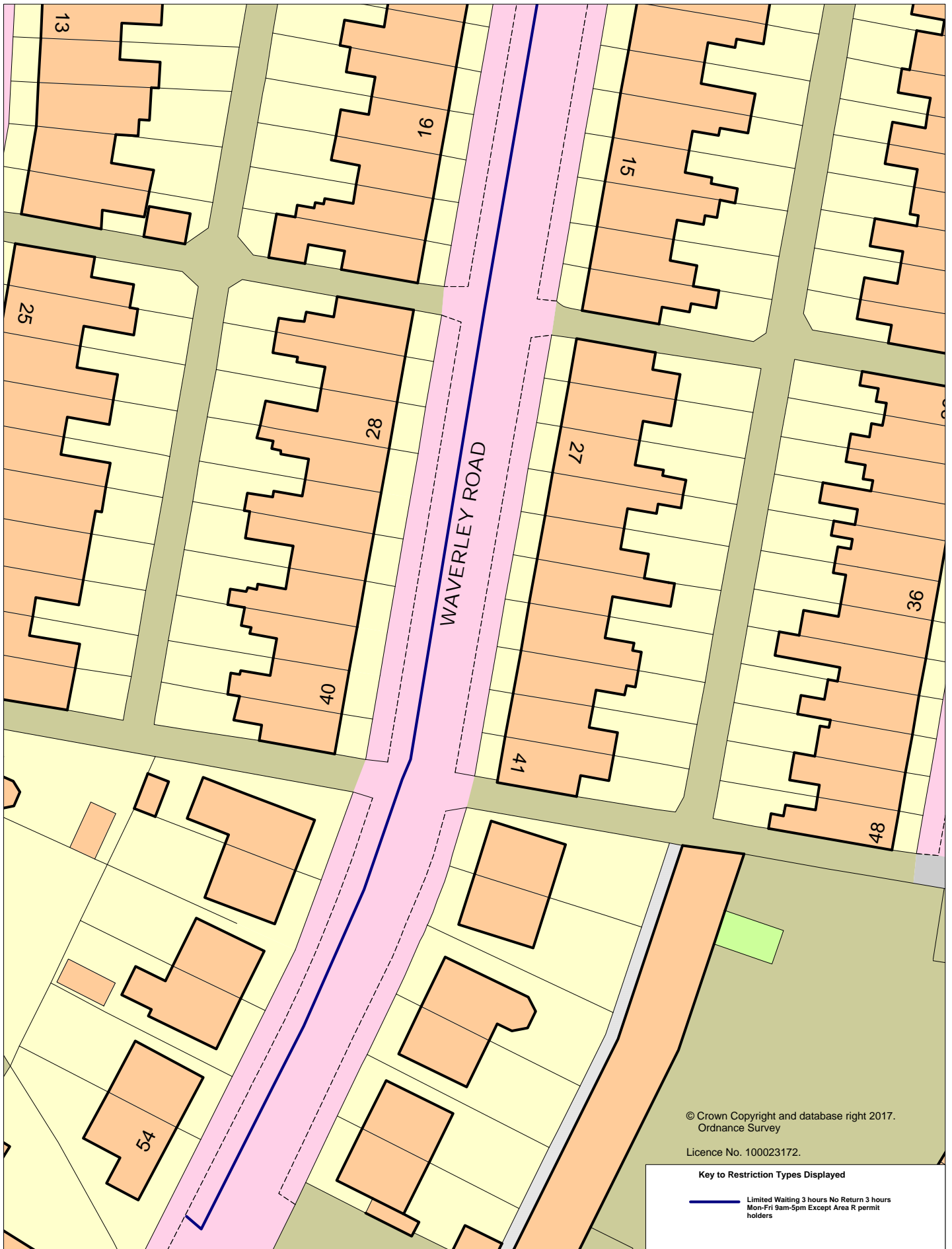
A disabled persons' permit parking space was introduced outside 24 Railway Road, Stretford however, the person for whom the bay was proposed has now moved away and a request has been received to remove the bay.

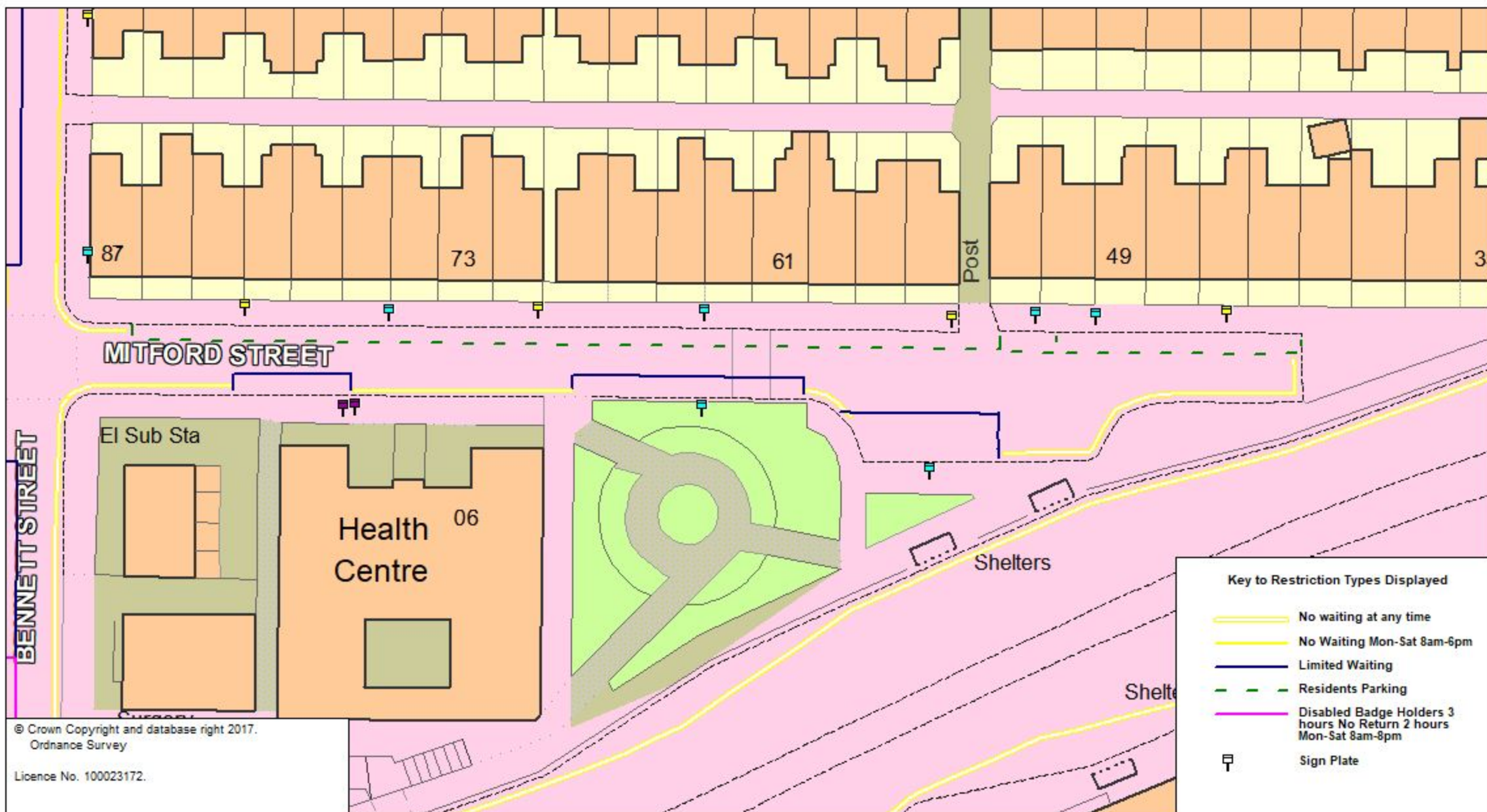
Railway Road is located within the 'permit A' holder parking area and, as such, will require an amendment to the Traffic Order to remove the disabled persons' permit parking space at this location



Waverley Road, Sale Existing restrictions

SCALE	1 : 500
DATE	17/10/2017
DRAWING No.	
DRAWN BY	





ONE Excellence
Investment
Efficiency
TRAFFORD



1456 Mitford Street, Stretford existing restrictions

SCALE @A4

1 : 500

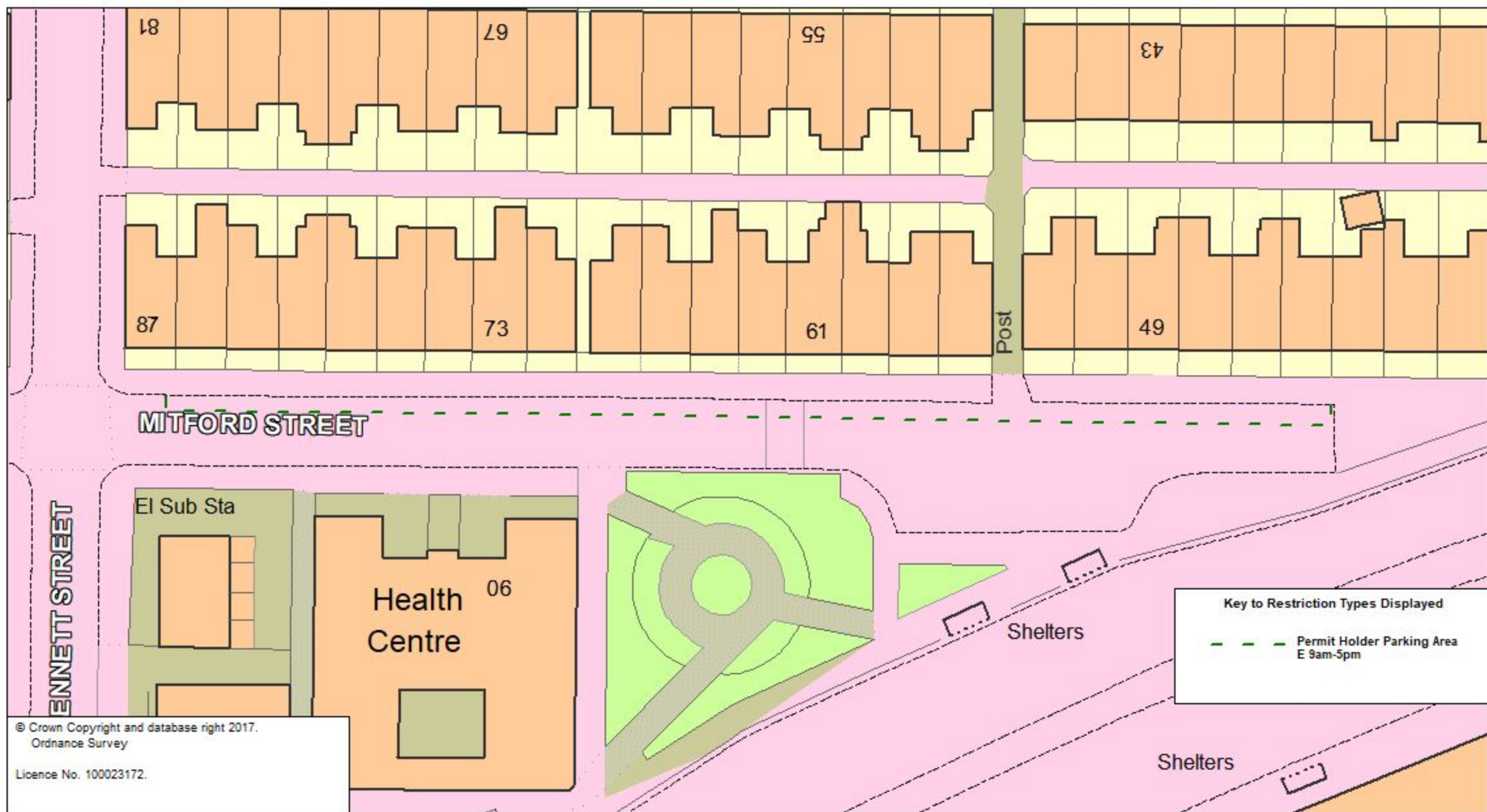
DATE

03/08/2023

DRAWING No.

DRAWN BY

Page
1 of 1



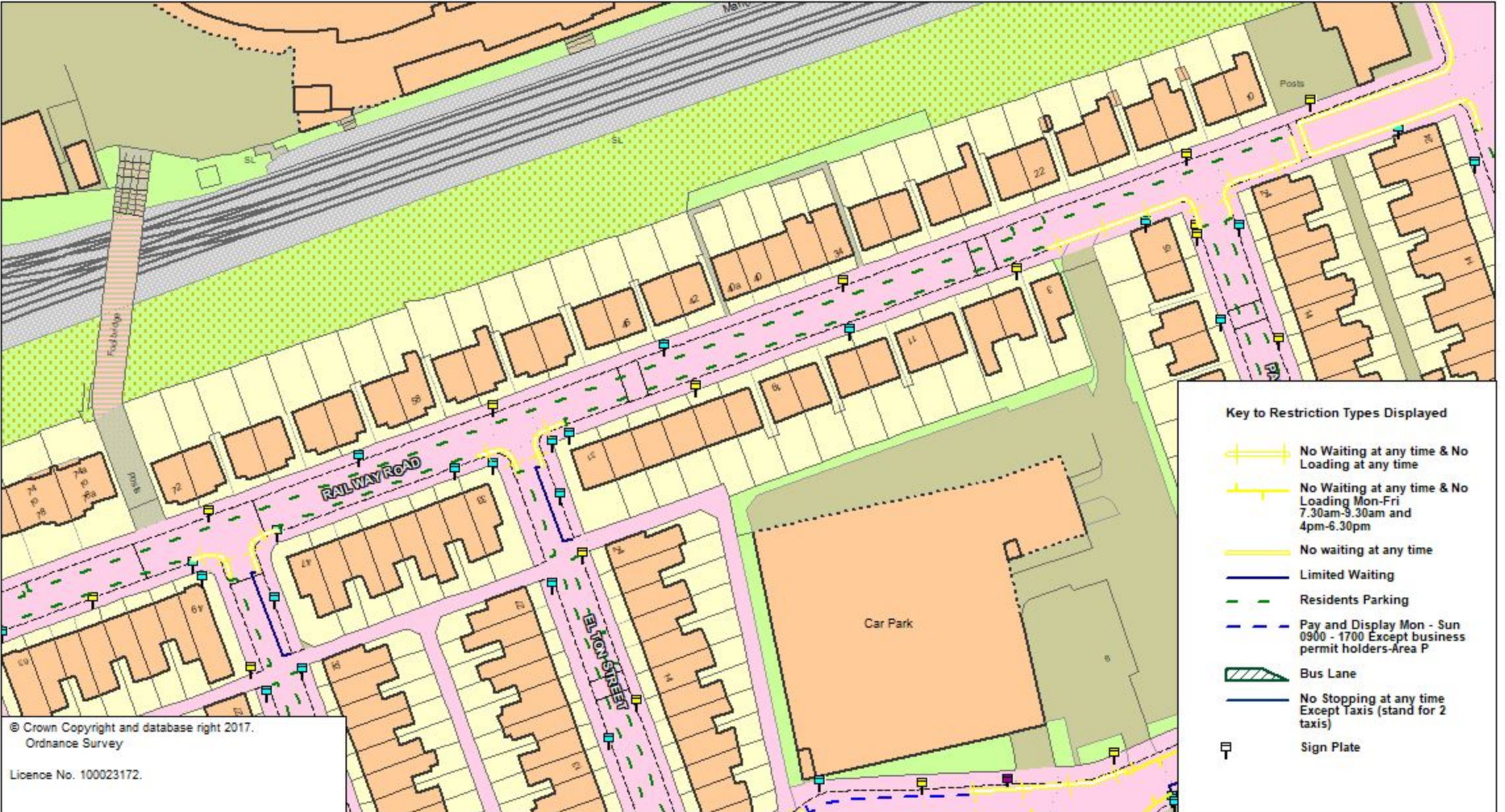
ONE Excellence
TRAFFORD Investment
Efficiency



1456 Mitford Street, Stretford
proposed removal of Ce permit holder
parking bay proposed restrictions

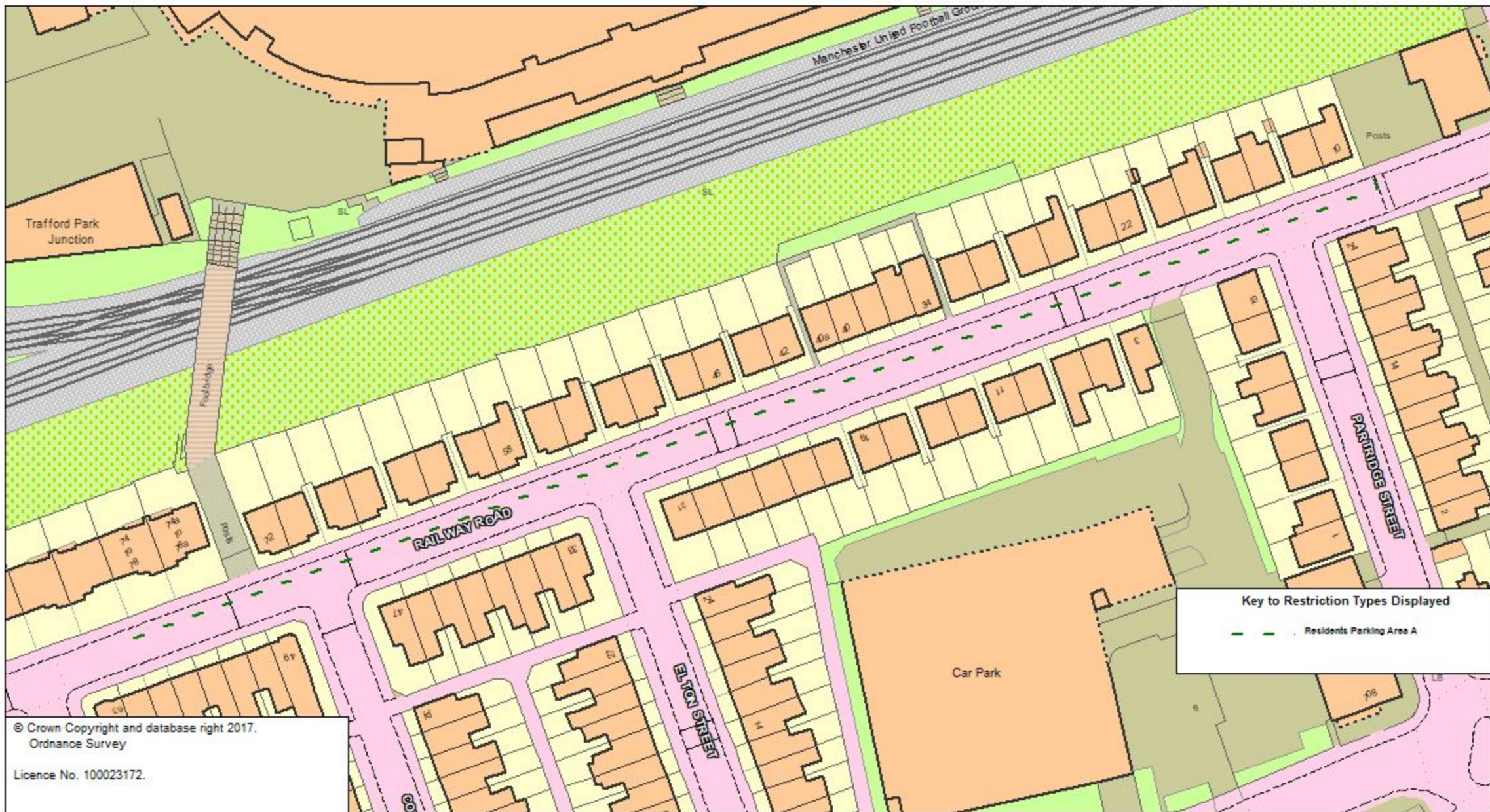
All surrounding restrictions to remain unchanged

SCALE @A4	1 : 500
DATE	03/08/2023
DRAWING No.	
DRAWN BY	
	Page 1 of 1



**1456 Railway Road, Stretford
proposed removal of C permit holder
parking bay
existing restrictions**

SCALE @A4	1 : 1000
DATE	03/08/2023
DRAWING No.	
DRAWN BY	
	Page 1 of 1



ONE Excellence
Investment
Efficiency
TRAFFORD



1456 Railway Road, Stretford
Proposed removal of C permit bay
PROPOSED
all surrounding restrictions to remain unchanged

SCALE @A4

1 : 1000

DATE

03/08/2023

DRAWING No.

DRAWN BY

Page
1 of 1