

BOROUGH OF TRAFFORD (PROHIBITION OF WAITING AND LOADING AND PROVISION OF PARKING) ORDER 2001 (AMENDMENT NO 250) ORDER 202?

NOTICE IS HEREBY GIVEN that Trafford Borough Council proposes to make an Order under the Road Traffic Regulation Act 1984.

The effect of the Order will be to amend the Borough of Trafford (Prohibition of Waiting and Loading and Provision of Parking) Order 2001, as amended, ("the 2001 Order") by the introduction of the following provisions:

- | | | | |
|----|---|--------|----|
| a) | No waiting at any time | Code - | 7A |
| b) | No Waiting Mon- Sun: 8:00am- 6:00pm | Code - | 7C |
| c) | No waiting, Monday - Saturday, 8am to 6pm | Code - | 6C |

on the lengths of roads specified in Schedules 1a & 1b hereto, by the addition, to the Schedule to the 2001 Order, of the lengths of road specified in Schedules 1a & 1b below.

Schedule 1a – Proposed

Street	Side	From	To	Code
Leys Road, Timperley	East	a point 13 metres northeast of its junction with Park Road	a point 5 metres south of its junction with Carlisle Drive	6C

Schedule 1b - Proposed

Street	Side	From	To	Code
Virgil Street, Old Trafford	North	Its junction with Chester Road	A point 31 metres east of its junction with Chester Road.	7A
Virgil Street, Old Trafford	North	A point 31 metres east of its junction with Chester Road	A point 71 metres east of its junction with Chester Road.	7C
Virgil Street, Old Trafford	North	A point 71 metres east of its junction with Chester Road	A point 124 metres southeast of its junction with Chester Road.	7A
Virgil Street, Old Trafford	North	A point 124 metres southeast of its junction with Chester Road	A point 147 metres southeast of its junction with Chester Road.	7C
Virgil Street, Old Trafford	North	A point 147 metres southeast of its junction with Chester Road	Its cul-de-sac end, including its cul-de-sac end	7A
Virgil Street, Old Trafford	South	Its junction with Chester Road	A point 35 metres east of its junction with Chester Road.	7A
Virgil Street, Old Trafford	South	A point 51 metres east of its junction with Chester Road	Its cul-de-sac end, including its cul-de-sac end	7A
Princess Street, Old Trafford	North east	A point 16 metres southeast of its junction with Chester Road	A point 8 metres southeast of its junction with Nancy Street	7A
Princess Street, Old Trafford	North east	A point 8 metres southeast of its junction with Nancy Street	A point 30 metres southeast of its junction with Nancy Street	7C
Princess Street, Old Trafford	South west	A point 10 metres southeast of its junction with Chester Road	A point 86 metres southeast of its junction with Chester Road	7C

A copy of the Draft Order, together with statements of reasons may be inspected at Altrincham and Stretford Libraries during their normal opening hours. The Notice and plans can also be viewed on-line at: www.trafford.gov.uk/trafficregulationorders

Any objections to the proposals, together with the grounds on which they are made, should be sent, in writing, to the address below or by e-mail to traffordtraffic@amey.co.uk by 19th December 2023.

Dated: 28th November 2023

One Trafford/Trafford Council,
Traffic Section,
Tatton House,
Caldey Road,
Manchester,
M23 9LF

Abbreviated for papers

BOROUGH OF TRAFFORD (PROHIBITION OF WAITING AND LOADING AND PROVISION OF PARKING) ORDER 2001 (AMENDMENT NO 250) ORDER 202?

NOTICE IS HEREBY GIVEN that Trafford Borough Council proposes to make an Order under the Road Traffic Regulation Act 1984.

The effect of the Order will be to amend the Borough of Trafford (Prohibition of Waiting and Loading and Provision of Parking) Order 2001, as amended, ("the 2001 Order") by the introduction of restrictions on lengths of Leys Road, Timperley, Virgil Street and Princess Street, Old Trafford

A copy of the Draft Order, together with statements of reasons may be inspected at Altrincham and Stretford Libraries during their normal opening hours. The Notice and plans can also be viewed on-line at: www.trafford.gov.uk/trafficregulationorders

Any objections to the proposals, together with the grounds on which they are made, should be sent, in writing, to the address below or by e-mail to traffordtraffic@amey.co.uk by 19th December 2023.

Dated: 28th November 2023

One Trafford/Trafford Council, Traffic Section, Tatton House, Caldey Road, Manchester, M23 9LF

BOROUGH OF TRAFFORD (PROHIBITION OF WAITING AND LOADING AND PROVISION OF PARKING) ORDER 2001 (AMENDMENT NO 250) ORDER 202?

Trafford Borough Council in exercise of its powers under Sections 1, 2, 4, 32, 35, 45, 46, 47, 49 and 53 of the Road Traffic Regulation Act 1984, as amended, (the Act of 1984) and Part IV of Schedule 9 to the Act of 1984 and of all other enabling powers and after consultation with the Chief Officer of Police for Greater Manchester in accordance with Part III of Schedule 9 to the Act of 1984, hereby makes the following Order:

PART I - GENERAL

1. This Order shall come into operation on 2? and may be cited as the Borough of Trafford (Prohibition of Waiting and Loading and Provision of Parking Order 2001)(Amendment No 250) Order 202?.
2. This Order forms an amendment to the provisions of the Borough of Trafford (Prohibition of Waiting and Loading and Provision of Parking) Order 2001, as amended, ("the 2001 Order").
3. The Interpretation Act 1978 shall apply for the interpretation of this Order as it applies for the interpretation of an Act of Parliament.
4. The expressions, definitions and interpretations specified in Article 4 of the 2001 Order shall apply equally to this Order.

PART II - AMENDMENTS

5. The 2001 Order is hereby amended to include the lengths of roads specified in Schedule 1 to this Order, with the following provisions denoted by the corresponding codes:-

i) No waiting at any time	Code	-	7A
ii) No Waiting Mon- Sun: 8:00am- 6:00pm	Code	-	7C
iii) No waiting, Monday - Saturday, 8am to 6pm	Code	-	6C
6. The provisions of Articles 5, 6, 7, 8, 9, 10, 11, 12, 13, 14, 15, 16, 16A, 17, 18, 19, 20, 21, 22, 23 and 24 of the 2001 Order, as amended, apply to the lengths of road specified in Schedule 1 to this Order.
8. Save as amended by this Order the provisions of the 2001 Order remain in force.

SCHEDULE

Schedule 1a – Proposed

Street	Side	From	To	Code
Leys Road, Timperley	East	a point 13 metres northeast of its junction with Park Road	a point 5 metres south of its junction with Carlisle Drive	6C

Schedule 1b - Proposed

Street	Side	From	To	Code
Virgil Street, Old Trafford	North	Its junction with Chester Road	A point 31 metres east of its junction with Chester Road.	7A
Virgil Street, Old Trafford	North	A point 31 metres east of its junction with Chester Road	A point 71 metres east of its junction with Chester Road.	7C
Virgil Street, Old Trafford	North	A point 71 metres east of its junction with Chester Road	A point 124 metres southeast of its junction with Chester Road.	7A
Virgil Street, Old Trafford	North	A point 124 metres southeast of its junction with Chester Road	A point 147 metres southeast of its junction with Chester Road.	7C
Virgil Street, Old Trafford	North	A point 147 metres southeast of its junction with Chester Road	Its cul-de-sac end, including its cul-de-sac end	7A
Virgil Street, Old Trafford	South	Its junction with Chester Road	A point 35 metres east of its junction with Chester Road.	7A
Virgil Street, Old Trafford	South	A point 51 metres east of its junction with Chester Road	Its cul-de-sac end, including its cul-de-sac end	7A
Princess Street,	North	A point 16 metres southeast of its	A point 8 metres southeast of its	7A

Old Trafford	east	junction with Chester Road	junction with Nancy Street	
Princess Street, Old Trafford	North east	A point 8 metres southeast of its junction with Nancy Street	A point 30 metres southeast of its junction with Nancy Street	7C
Princess Street, Old Trafford	South west	A point 10 metres southeast of its junction with Chester Road	A point 86 metres southeast of its junction with Chester Road	7C

**THE COMMON SEAL of
TRAFFORD BOROUGH COUNCIL**

was hereunto affixed this day of 202?
in the presence of: -

AUTHORISED SIGNATORY

STATEMENT OF REASONS

Following receipt of complaints from local residents, the One Trafford Partnership alongside the Council's Environmental Team have investigated the complaints relating to a vehicle consistently parking on the existing single yellow line on the eastern side of Leys Road between Carlisle Drive and Park Road, Timperley.

As a result of that investigation, it is proposed to add an additional length of restriction into the existing on-street parking consolidation order. It is anticipated that there should be no negative effects as they have been established on the ground, with no queries, for a number of years.



STATEMENT OF REASONS

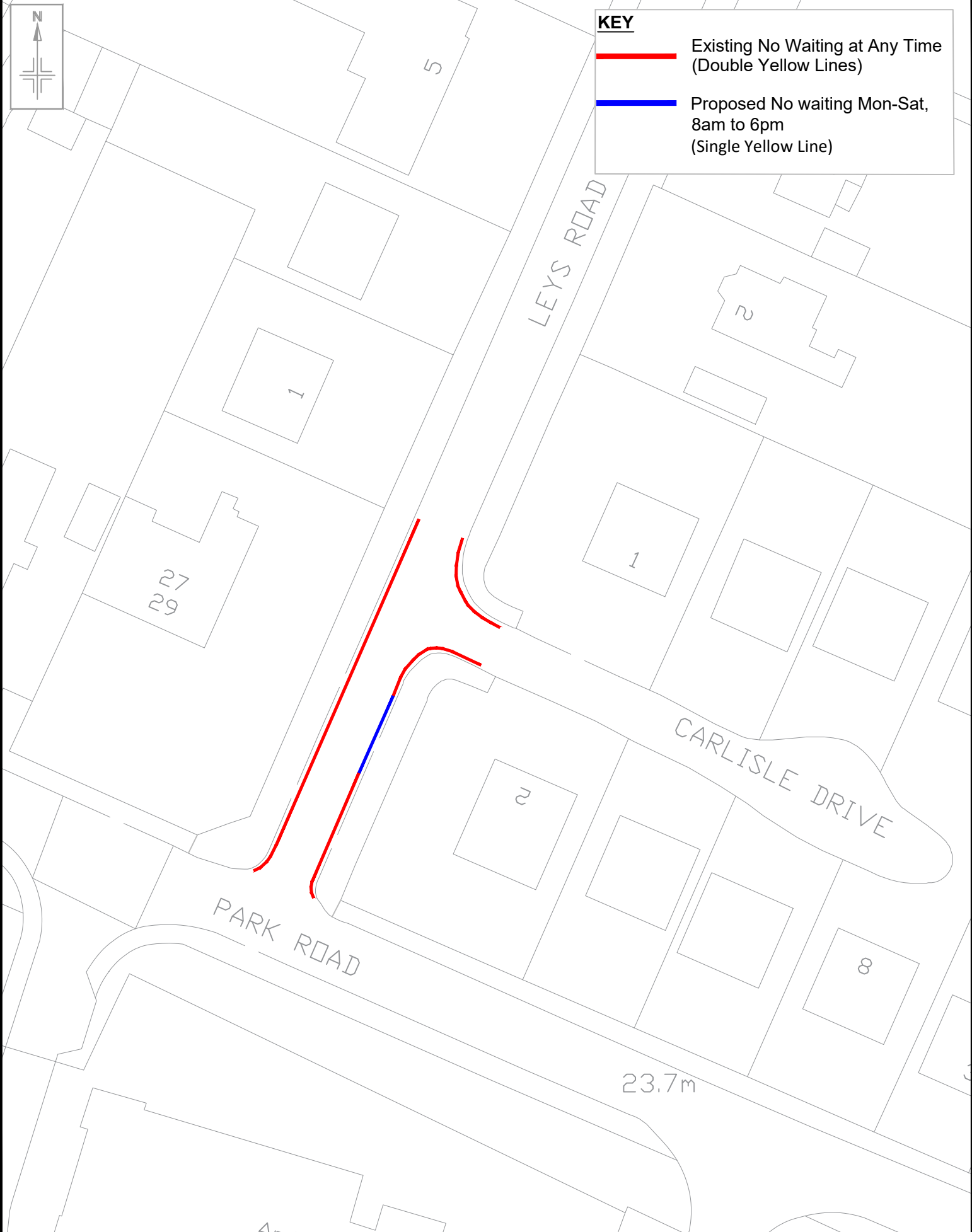
Works at Cornbrook Park, Old Trafford, consisted of the demolition of existing site buildings and the construction of five residential blocks, with parking available within the development.



The Council granted planning permission under ref number 90991/FUL/17 for the development on the land bound by Bridgewater Way, Chester Road, Virgil Street and Princess Street, Old Trafford, however that planning permission requires works to the highway to prevent further parking issues in the area.

It is considered that the proposed waiting restrictions would help improve access for all vehicles, including emergency services.

**KEY**

-  Existing No Waiting at Any Time (Double Yellow Lines)
-  Proposed No waiting Mon-Sat, 8am to 6pm (Single Yellow Line)



Reproduced from the Ordnance Survey mapping with the permission of the Controller of Her Majesty's Stationery Office c Crown copyright. Unauthorised reproduction infringes Crown copyright and may lead to prosecution or civil proceedings. One Trafford Partnership OS Licence No. 100023172 2023				Notes: No Dimensions to be scaled from this drawing. All Dimensions are to be checked on site.									
						REV.	DATE	REVISION DETAILS		DRAWN	CHECKED	APPROVED	
PROJECT & TITLE Leys Road, Timperley Proposed Waiting Restrictions						  		DRAWN WL		CHECKED SW		APPROVED KH	
								SCALE NTS		DRAWING NO. E9279-01		REVISION 1	
								DATE Apr '23					
								FILE PATH <small>R:\ISU\Env\BET&T\C&D Photographs\</small>					



- KEY**
- Proposed new 'No Waiting Mon - Sun 8am - 6pm' restriction.
 - Proposed new 'No Waiting At Any Time' restriction.
 - Existing road markings to remain.
 - Manchester City Council area.

Reproduced from the Ordnance Survey mapping with the permission of the Controller of Her Majesty's Stationary Office c Crown copyright. Unauthorised reproduction infringes Crown copyright and may lead to prosecution or civil proceedings.
Trafford Borough Council OS Licence No. 100023172 2019

Rev	Rev details	Drwn	Chkd	Appd	Date
Designed:	AK				Date: 06/04/23
Drawn:	AK				Date: 06/04/23
Checked:	WL				Date: 06/04/23
Approved:	KH				Date: 06/04/23

Copyright in this design Amey

ameyconsulting

www.amey.co.uk

Client

ONE TRAFFORD

Excellence
Investment
Efficiency

Project Name

E9239- CORNBROOK DEVELOPMENT, TRAFFORD

Drawing Title

CONSULTATION PLAN

Original Drg Size : A3	Scale : NTS
Dimensions : -	
Drawing Status	Suitability
CONSULTATION PLAN	
Drawing No	Revision
E9239- 001	0