

BOROUGH OF TRAFFORD (PROHIBITION OF WAITING AND LOADING AND PROVISION OF PARKING) ORDER 2001 (AMENDMENT NO 168)(PART B) ORDER 2016

NOTICE IS HEREBY GIVEN that Trafford Borough Council has made an Order under the Road Traffic Regulation Act 1984.

The effect of the Order will be to amend the Borough of Trafford (Prohibition of Waiting and Loading and Provision of Parking) Order 2001, as amended, ("the 2001 Order") by the introduction or removal of the following provisions:

- | | | | | |
|----|---|------|---|-------|
| a) | No Waiting At Any Time | Code | - | 7A |
| b) | No Waiting Mon – Fri, 8.00am – 5pm | Code | - | 5S |
| c) | School Keep Clear Mon – Fri, 8.00am – 17.00 | Code | - | SS |
| d) | School Keep Clear Mon – Fri, 8.00am – 09.30 & 14.30 – 16.30 | Code | - | S5WWN |

on the lengths of roads specified in Schedules 1 and 2 hereto by the addition, to the Schedule to the 2001 Order, of the length of road specified in Schedule 1 below and by the removal, from the Schedule to the 2001 Order, of the lengths of road specified in Schedule 2 below.

Schedule 1 – Proposed

Street	Side	From	To	Code
Crofton Avenue, Timperley	south west	A point 122 metres southeast of its junction with Rossett Avenue	A point 148 metres southeast of its junction with Rossett Avenue	S5WWN
Fairbourne Drive (north), Timperley	north west	A point 28 metres northeast of its junction with Woodhouse Lane East	Its junction with Woodhouse Lane East	7A
Fairbourne Drive (north), Timperley	south east	A point 10 metres northeast of its junction with Woodhouse Lane East	Its junction with Woodhouse Lane East	7A
Fairbourne Drive (south), Timperley	north west	A point 10 metres northeast of its junction with Woodhouse Lane East	Its junction with Woodhouse Lane East	7A
Fairbourne Drive (south), Timperley	south east	A point 10 metres northeast of its junction with Heyes Lane	Its junction with Heyes Lane	7A
Fairlie Drive, Timperley	north west	A point 10 metres southwest of its junction with Woodhouse Lane East	Its junction with Woodhouse Lane East	7A
Fairlie Drive, Timperley	south east	A point 10 metres southwest of its junction with Heyes Lane	Its junction with Heyes Lane	7A
Heyes Lane, Timperley	north east	Its junction with Fairbourne Drive (south)	A point 14 metres southeast of its junction with Fairbourne Drive (south)	7A
Heyes Lane, Timperley	south west	Its junction with Fairlie Drive	A point 42m south of its junction with Fairlie Drive	7A
Woodhouse Lane East, Timperley	south west	A point 160 metres northwest of its junction with Fairlie Drive	A point 128 metres northwest of its junction with Fairlie Drive	SS
Woodhouse Lane East, Timperley	north east	A point 10 metres northwest of its junction with Fairbourne Drive (north)	A point 7 metres southeast of its junction with Fairbourne Drive (north)	7A
Woodhouse Lane East, Timperley	north east	A point 17 metres northwest of its junction with Fairbourne Drive (south)	Its junction with Fairbourne Drive (south)	7A
Woodhouse Lane East, Timperley	south west	A point 15 metres northwest of its junction with Fairlie Drive	Its junction with Fairlie Drive	7A
Woodhouse Lane East, Timperley	south west	A point 128 metres northwest of its junction with Fairlie Drive	A point 116 metres northwest of its junction with Fairlie Drive	5S
Woodhouse Lane East, Timperley	north east	A point 69 metres northwest of its junction with Fairbourne Drive (north)	A point 43 metres northwest of its junction with Fairbourne Drive (north)	SS

Schedule 2 - Revoked

Street	Side	From	To	Code
Woodhouse Lane East, Timperley	south west	from a point 164 metres northwest of its junction with Fairlie Drive	to a point 121 metres northwest of its junction with Fairlie Drive	SS

The proposals for Broseley Road, Edward Charlton Road, Great Stone Road, Park Square, Rosslyn Road and Rye Bank Road, Stretford, which were advertised at the same time as the above will be the subject of a future part order or abandoned.

The proposals for Beaufort Road, Beaufort Avenue, Whitehall Road, Cunliffe Road, Sale, Gorse Street, Gorse Hill, Aimson Road West, Greenhill Road and Stockport Road, Timperley, which were advertised at the same time as the above, were made operative as Amendment No 168 Part A on 30th November 2015.

The Order will come into operation on 22nd February 2016, and a copy, together with a map showing the lengths of road to which it relates may be inspected at Altrincham Access Trafford, Stamford New Road, Altrincham and at Access Trafford, Sale Waterside, Sale during their normal opening hours and online at:

www.trafford.gov.uk/trafficregulationorders

If you wish to question the validity of the Order or any provision contained in it on the grounds that it is not within the powers contained in the Road Traffic Regulation Act 1984, or that any requirement of that Act or of any instrument made under it has not been complied with in relation to the Order you may, within six weeks from 21st January 2016 apply to the High Court for that purpose.

Dated: 21st January 2016

Contracts Director,
Trafford Council,
Waterside House,
Sale,
M33 7ZF

ABBREVIATED FOR PAPERS

BOROUGH OF TRAFFORD (PROHIBITION OF WAITING AND LOADING AND PROVISION OF PARKING) ORDER 2001 (AMENDMENT NO 168)(PART B) ORDER 2016

NOTICE IS HEREBY GIVEN that Trafford Borough Council has made an Order under the Road Traffic Regulation Act 1984.

The effect of the Order will be to amend the Borough of Trafford (Prohibition of Waiting and Loading and Provision of Parking) Order 2001, as amended, ("the 2001 Order") by the introduction or removal restrictions on lengths of **Crofton Avenue, Fairbourne Drive, Fairlie Drive, Heyes Lane and Woodhouse Lane East, Timperley.**

The proposals for Broseley Road, Edward Charlton Road, Great Stone Road, Park Square, Rosslyn Road and Rye Bank Road, Stretford, which were advertised at the same time as the above will be the subject of a future part order or abandoned.

The proposals for Beaufort Road, Beaufort Avenue, Whitehall Road, Cunliffe Road, Sale, Gorse Street, Gorse Hill, Aimson Road West, Greenhill Road and Stockport Road, Timperley, which were advertised at the same time as the above, were made operative as Amendment No 168 Part A on 30th November 2015.

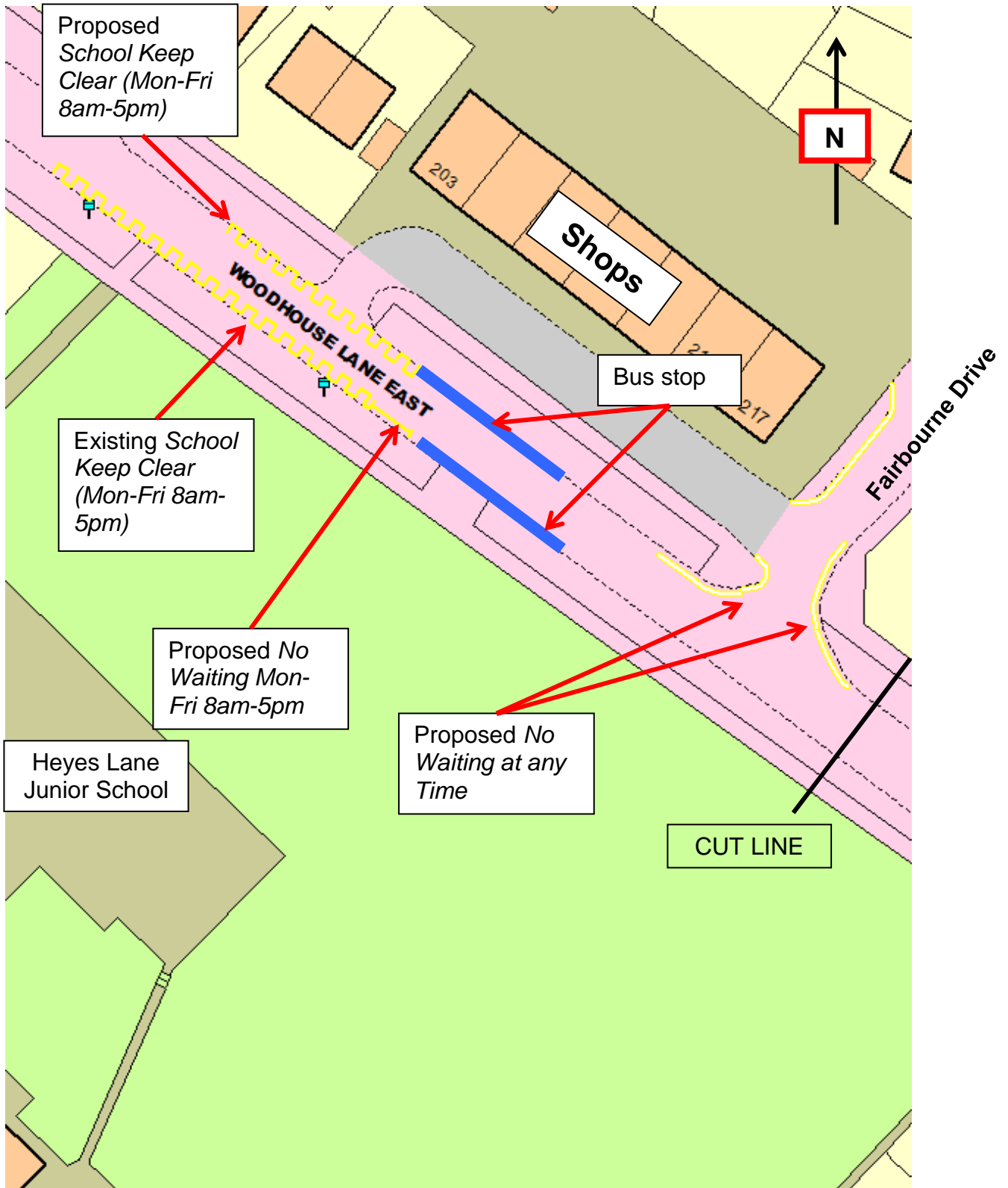
The Order will come into operation on 22nd February 2016, and a copy, together with a map showing the lengths of road to which it relates may be inspected at Altrincham Access Trafford, Stamford New Road, Altrincham and at Access Trafford, Sale Waterside, Sale during their normal opening hours and online at:

www.trafford.gov.uk/trafficregulationorders

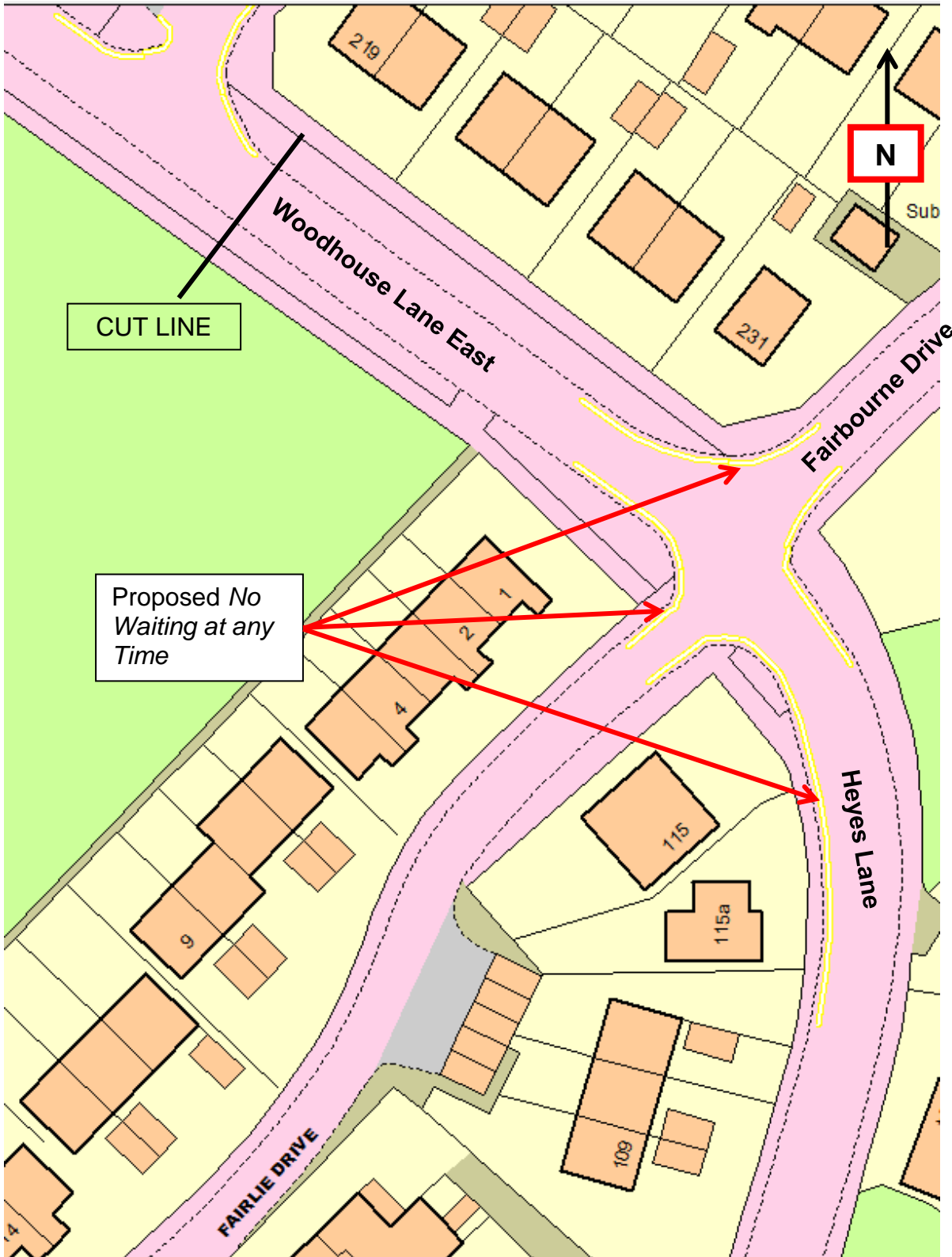
If you wish to question the validity of the Order or any provision contained in it on the grounds that it is not within the powers contained in the Road Traffic Regulation Act 1984, or that any requirement of that Act or of any instrument made under it has not been complied with in relation to the Order you may, within six weeks from 21st January 2016 apply to the High Court for that purpose.

Dated: 21st January 2016.

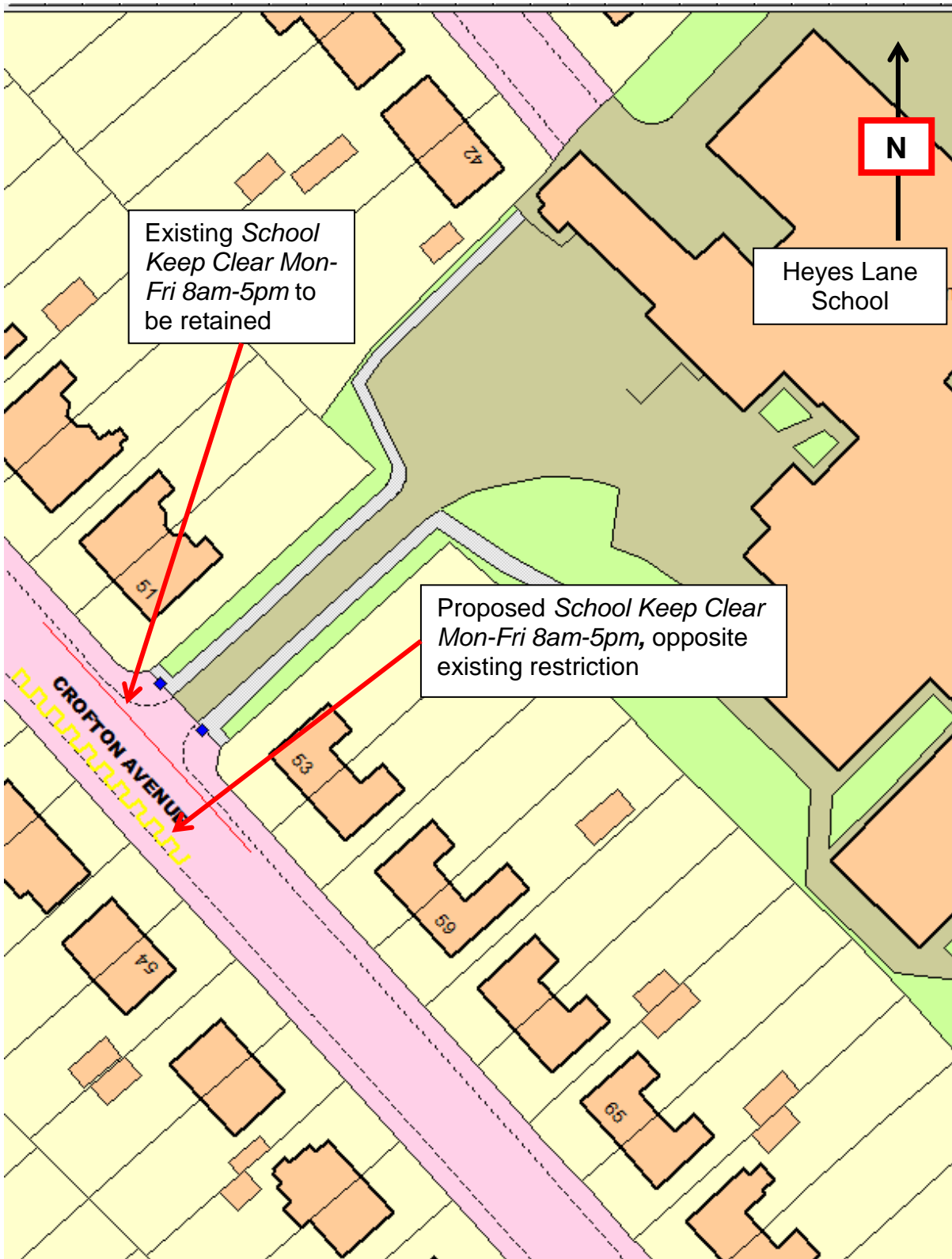
Contracts Director, Trafford Council, Waterside House, Sale, M33 7ZF



Drawing E8929 – Sheet 1 of 5
Woodhouse Lane East, Timperley



Drawing E8929 – Sheet 2 of 5
Woodhouse Lane East, Timperley



Drawing E8929 – Sheet 3 of 5
Crofton Avenue, Timperley
Existing restriction in red