

BOROUGH OF TRAFFORD (PROHIBITION OF WAITING AND LOADING AND PROVISION OF PARKING) ORDER 2001 (AMENDMENT NO 174) ORDER 2015

NOTICE IS HEREBY GIVEN that Trafford Borough Council proposes to make an Order under the Road Traffic Regulation Act 1984.

The effect of the Order will be to amend the Borough of Trafford (Prohibition of Waiting and Loading and Provision of Parking) Order 2001, as amended, ("the 2001 Order") by the introduction or removal of the following provisions:

- | | |
|--|-----------------|
| a) No Waiting at Any Time | Code - 7A |
| b) No Waiting Mon – Sat, 8am – 9.30am and 4pm – 6.30pm | Code - 6J |
| c) No Waiting & No Loading, Mon – Fri 8am – 9.30 and 2pm – 6.30pm | Code - 5UU5UU |
| d) Waiting Limited to 2 hours No Return within 2 hours Mon – Fri, 9am – 5pm
Except Permit X holders | Code - LM5ERPX |
| e) Disabled Residents' Permit Cx Parking At Any Time | Code - RPCx7A |
| f) 'Past this Point' Permit Z holder Parking Mon – Sun, 9.30am – 6pm | Code - PP7XXRPZ |

on the lengths of roads specified in Schedules 1a & 1b and 2a hereto, by the addition, to the Schedule to the 2001 Order, of the lengths of road specified in Schedules 1a & 1b below and by the removal, from the Schedule to the 2001 Order, of the length of road specified in Schedules 2a & 2b below.

SCHEDULE 1 - Proposed Schedule 1a

Street	Side	From	To	Code
Albert Place, Altrincham (west to east arm)	both	Its junction with High Bank	Its junction with Old Market Place	7A
Albert Place, Altrincham (northwest to southeast arm)	both	A point 7 metres north west of its junction with Albert Place west to east arm	its junction with Albert Place west to east arm	7A
Albert Place, Altrincham (northwest to southeast arm)	Entire length	A point approximately 7 metres northeast of its junction with the west to east arm of Albert Place to its cul-de-sac end		PP7XX RPZ

Schedule 1b

Street	Side	From	To	Code
Hollins Grove, Sale	south east	A point 16 metres northeast of its cul-de-sac end	A point 6 metres northeast of its cul-de-sac end	LM5ERPX
Hollins Grove, Sale	south east	A point 6 metres northeast of its cul-de-sac end	Its cul-de-sac end, including its cul-de-sac end	RPCx7A

Schedule 1c

Street	Side	From	To	Code
Great Stone Road, Stretford	south west	A point 25 metres north of its junction with Talbot Road	to its junction with Talbot Road	7A
Great Stone Road, Stretford	north east	A point 47 metres north of its junction with Talbot Road	to its junction with Talbot Road	7A
Great Stone Road, Stretford	north east	A point 9 metres southeast of its junction with Briggs Road	A point 47 metres north of its junction with Talbot Road	5UU5UU
Great Stone Road, Stretford	north east	A point 60 metres south of its junction with Chester Road	A point 12 metres north of its junction with Briggs Road	5UU5UU

Schedule 1d

Street	Side	From	To	Code
Northumberland Road, Old Trafford	north west	A point 150 metres north-east of its junction with Ayres Road	A point 167 metres north-east of its junction with Ayres Road	7A
Northumberland Road, Old Trafford	south east	A point 4 metres north-east of its junction with Lillian Street	A point 5 metres south-west of its junction with Lillian Street	7A
Lillian Street, Old Trafford	both	Its junction with Northumberland Road	A point 8 metres south-east of its junction with Northumberland	7A

			Road	
--	--	--	------	--

SCHEDULE 2 – to be revoked

Schedule 2a

Street	Side	From	To	Code
Albert Place, Altrincham	both	Its junction with Old Market Place	Its junction with High Bank	7A

Schedule 2b

Street	Side	From	To	Code
Hollins Grove, Sale	south east	A point 16 metres northeast of its cul-de-sac end	A point 2 metres northeast of its cul-de-sac end	LM5ERPX
Hollins Grove, Sale	south east	A point 2 metres northeast of its cul- de-sac end	Its cul-de-sac end, including its cul- de-sac end	RPCx7A

Schedule 2c

Street	Side	From	To	Code
Great Stone Road, Stretford	both	A point 25 metres north of its junction with Talbot Road	to its junction with Talbot Road	7A
Great Stone Road, Stretford	north east	A point 9 metres southeast of its junction with Briggs Road	A point 25 metres north of its junction with Talbot Road	6J
Great Stone Road, Stretford	north east	A point 60 metres south of its junction with Chester Road	A point 12 metres north of its junction with Briggs Road	6J

A copy of the Draft Order, together with statements of reasons may be inspected at Altrincham Access Trafford, Stamford New Road, Altrincham, at Stretford Library Information Desk and at Access Trafford, Sale Waterside, Sale during their normal opening hours. **The Notice and plans can also be viewed on-line at: www.trafford.gov.uk/trafficregulationorders**

Any objections to the proposals, together with the grounds on which they are made, should be sent, in writing, to the address below or by e-mail to traffic@trafford.gov.uk by 30th July 2015.

Dated: 9th July 2015
Contracts Director and Acting Head of Highways,
Trafford Council,
Waterside House,
Sale,
M33 7ZF

Abbreviated for papers

BOROUGH OF TRAFFORD (PROHIBITION OF WAITING AND LOADING AND PROVISION OF PARKING) ORDER 2001 (AMENDMENT NO 174) ORDER 2015

NOTICE IS HEREBY GIVEN that Trafford Borough Council proposes to make an Order under the Road Traffic Regulation Act 1984.

The effect of the Order will be to amend the Borough of Trafford (Prohibition of Waiting and Loading and Provision of Parking) Order 2001, as amended, ("the 2001 Order") by the introduction or removal of restrictions on lengths of **Albert Place, Altrincham, Hollins Grove, Sale, Great Stone Road, Stretford, and Northumberland Road/Lillian Street, Old Trafford.**

A copy of the Draft Order, together with statements of reasons may be inspected at Altrincham Access Trafford, Stamford New Road, Altrincham, Stretford Library Information Desk and at Access Trafford, Sale Waterside, Sale, during their normal opening hours. **The Notice and plans can also be viewed on-line at:**

www.trafford.gov.uk/trafficregulationorders

Any objections to the proposals, together with the grounds on which they are made, should be sent, in writing, to the address below or by e-mail to traffic@trafford.gov.uk by 30th July 2015.

Dated: 9th July 2015

Contracts Director and Acting Head of Highways, Trafford Council, Waterside House, Sale, M33 7ZF

STATEMENT OF REASONS

The Council has received a request from a second disabled resident of Hollins Grove, Sale, who is a blue badge holder, for consideration to be given to the extension of the existing disabled persons' permit parking space close to the property to accommodate 2 vehicles.

Hollins Grove is located within the Barkers Lane Area Parking Scheme and, as such, will require an amendment to the Traffic Order, if the disabled permit parking space, at this location, is to be extended to accommodate 2 vehicles.

The disabled parking spaces within this area are designated Permit Cx and are operative on a 24-hour basis. The permits issued to the disabled residents differ to those valid for daytime restrictions although holders of Cx permits are also allowed to park in areas where permit X restrictions apply.

In view of the demand for on-street parking in this area, it is considered that the applicant would benefit from the extension of the existing disabled permit parking space to accommodate 2 vehicles, which would allow her to park directly outside her home.

It is proposed therefore, to amend the Schedule to the Borough of Trafford (Prohibition of Waiting and Loading and Provision of Parking) Order 2001, as amended, so as to extend the Permit Cx parking space, at this location, and to invite the applicant to apply for the relevant permit.

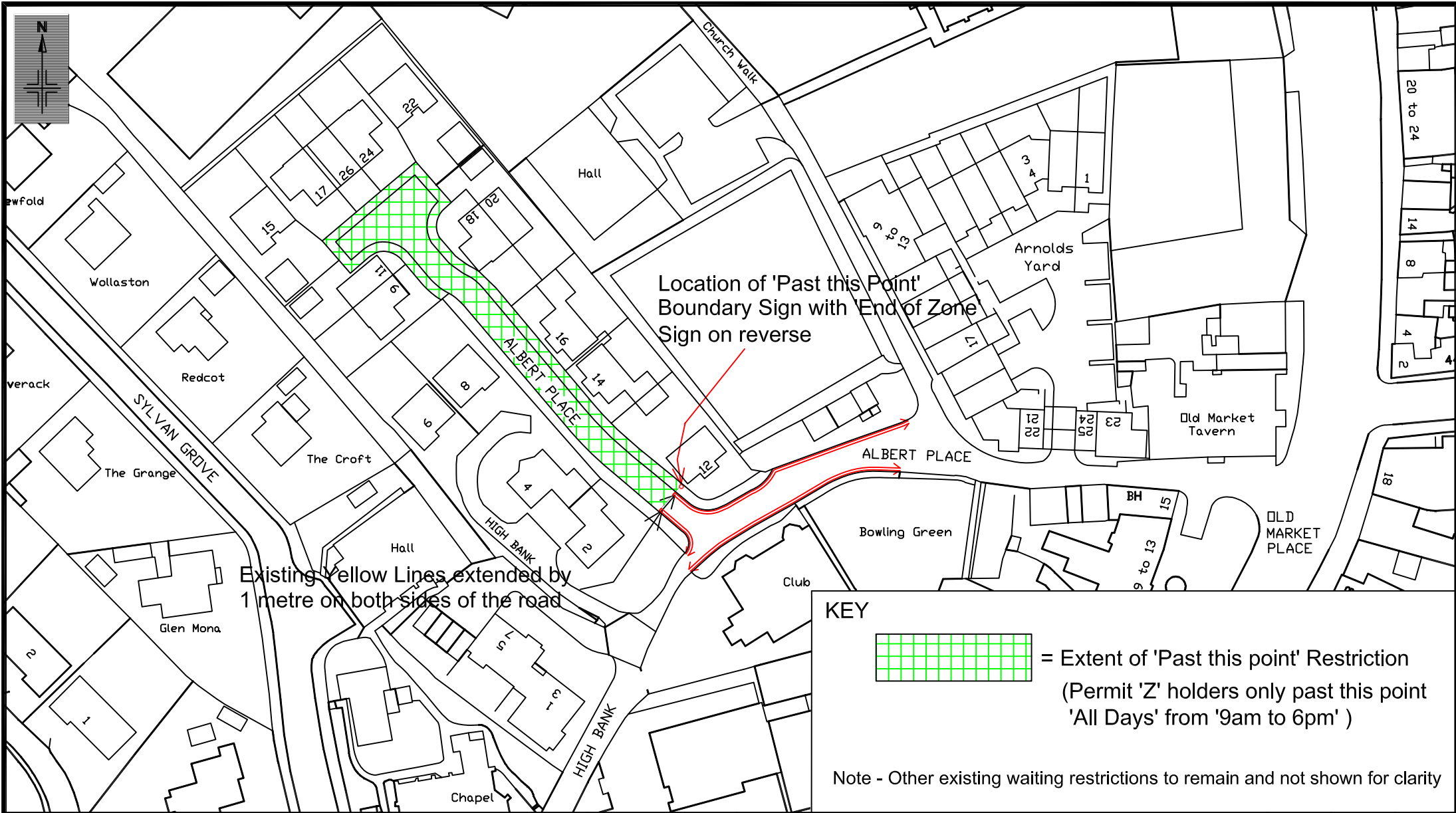
STATEMENT OF REASONS

Following receipt of complaints regarding long stay parking on Albert Place, Altrincham it is proposed to introduce a 'Past this Point' permit parking scheme and to extend the existing At Any Time restrictions.


STATEMENT OF REASONS

A number of requests have been received by the Council to investigate parking concerns on Great Stone Road, Stretford, Northumberland Road and Lillian Street Old Trafford. These requests concern visibility, pedestrian safety and access, and are related to parking by parents and others when dropping off and picking up school children.

It is therefore proposed to introduce and amend a variety of waiting and loading restrictions on parts of Great Stone Road, Northumberland Road and Lillian Street to reduce the risk to road safety and improve visibility and access.



KEY

 = Extent of 'Past this point' Restriction
(Permit 'Z' holders only past this point 'All Days' from '9am to 6pm')

Note - Other existing waiting restrictions to remain and not shown for clarity

Reproduced from the Ordnance Survey mapping with the permission of the Controller of Her Majesty's Stationery Office © Crown copyright. Unauthorised reproduction infringes Crown copyright and may lead to prosecution or civil proceedings.
 Trafford Borough Council OS Licence No. LA076392 1999

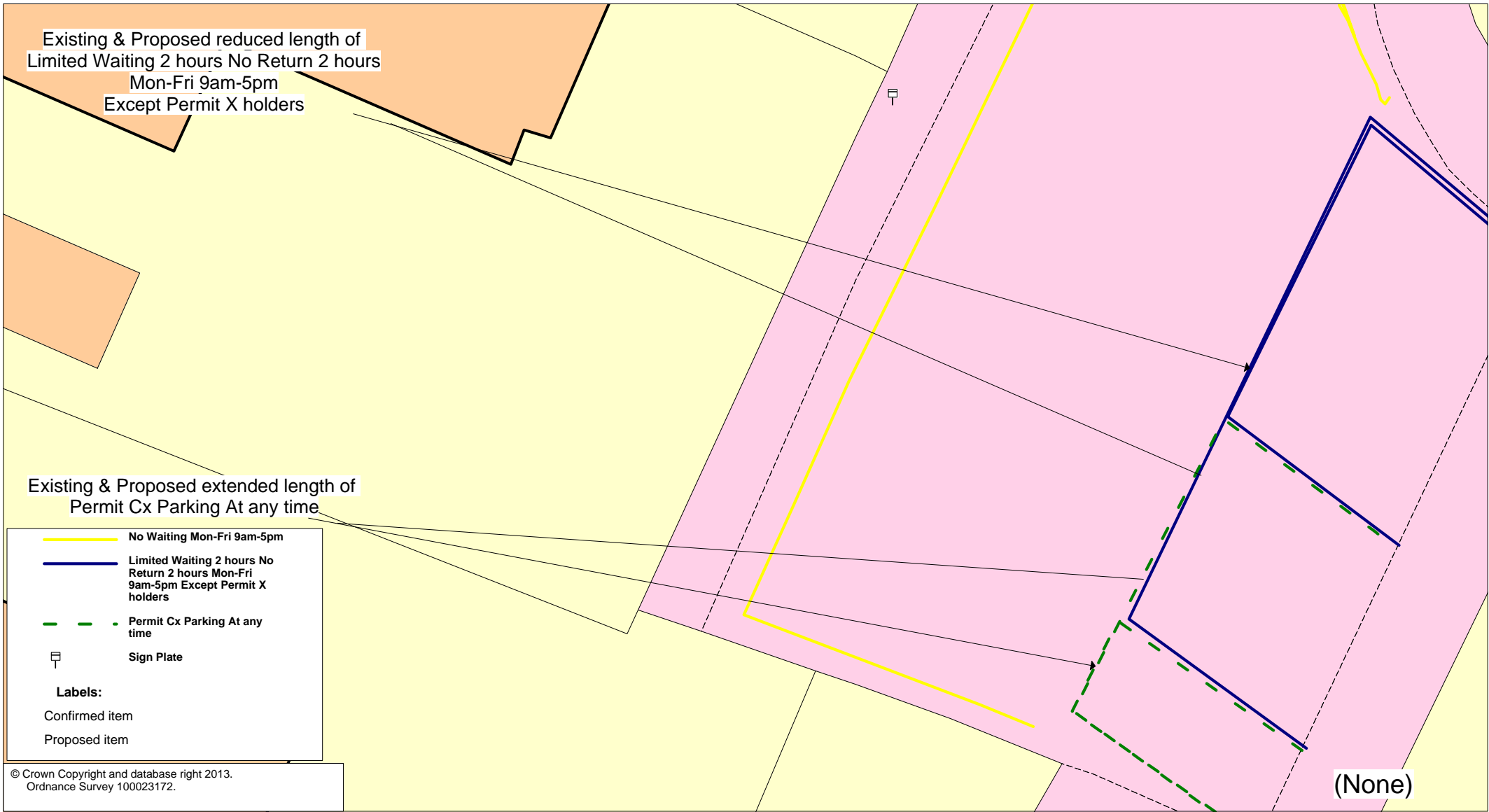
Notes:
 No Dimensions to be scaled from this drawing.
 All Dimensions are to be checked on site.

REV.	DATE	REVISION DETAILS	DRAWN	CHECKED	APPROVED

PROJECT & TITLE
 Albert Place, Altrincham
 Proposed 'Past this Point' permit parking scheme
 and extension of waiting restrictions



DRAWN KW	CHECKED AG	APPROVED AG
SCALE NTS@A4	DRAWING NO. E8943/02	REVISION -
DATE May '15		
FILE PATH R:\BUI\Env\BET&TIC&D Photographs\Altrincham\Albert Place Permit Scheme		



**Hollins Grove, Sale
Proposed Extension of existing Disabled residents permit parking bay to accommodate 2 vehicles**

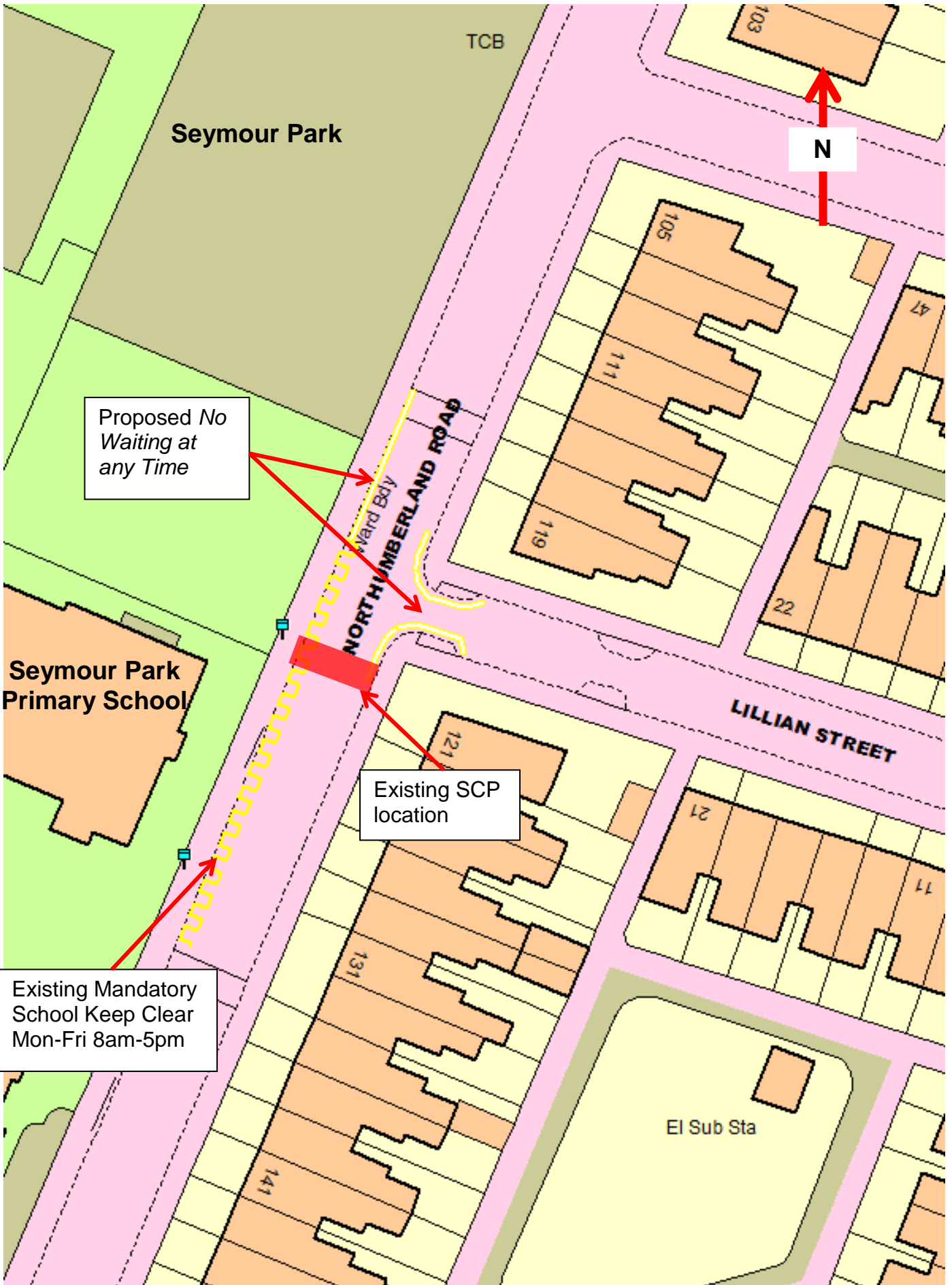
SCALE @A4	1 : 100
DATE	07/05/2015
DRAWING No.	
DRAWN BY	
	Page 1 of 1



Proposed
*No Waiting & No
 Loading Mon-Fri
 8am-9.30am & 2pm-
 6.30pm*

Existing No Waiting at any
 Time to be revised in the traffic
 regulation order to reflect what
 is installed in street (no change
 to restriction)

Drawing E8944 – sheet 1 of 2
 Great Stone Road, Stretford



Drawing E8944 – sheet 2 of 2
 Northumberland Road, Old Trafford