

BOROUGH OF TRAFFORD (PROHIBITION OF WAITING AND LOADING AND PROVISION OF PARKING) ORDER 2001 (AMENDMENT NO 159)(PART B) ORDER 2014

NOTICE IS HEREBY GIVEN that Trafford Borough Council has made an Order under the Road Traffic Regulation Act 1984.

The effect of the Order will be to amend the Borough of Trafford (Prohibition of Waiting and Loading and Provision of Parking) Order 2001 ("the 2001 Order") by the introduction or removal of the following provisions:

a)	No Waiting at Any Time	Code	-	7A
b)	Waiting Limited to 2 hours, no return within 2 hours Monday – Friday, 9.30am – 3pm	Code	-	LM5N
c)	Waiting Limited to 2 hour no return within 2 hour, except Permit Z Holders, Monday – Friday 9.30am – 3pm	Code	-	LM5NRPZ
d)	Mandatory School Keep Clear, Monday – Friday 8am – 5pm	Code	-	SS

on the lengths of roads specified in Schedules 1 and 2 hereto, by the addition, to the Schedule to the 2001 Order, of the lengths of road specified in Schedule 1 below and by the removal, from the Schedule to the 2001 Order, of the lengths of road specified in Schedule 2 below.

Schedule 1a - Proposed

Street	Side	From	To	Code
Church Walk, Altrincham	North west	A point 2 metres south west of its junction with Townfield Gardens	A point 37 metres south west of its junction with Townfield Gardens	SS
Church Walk, Altrincham	North west	Its junction with Townfield Gardens	A point 2 metres south west of its junction with Townfield Gardens	7A
Richmond Road, Altrincham	North east	A point 5 metres south of its junction with The Mount	A point 5 metres north of its junction with Townfield Road	LM5NRPZ
Richmond Road, Altrincham	South west	A point 15 metres south of its junction with The Mount	A point 15 metres north of its junction with Townfield Road	LM5NRPZ
The Mount, Altrincham	North west	A point 135 metres west of its junction with Church Street	A point 59 metres west of its junction with Church Street	LM5NRPZ
Townfield Gardens, Altrincham	North east	A point 16 metres west of its junction with Townfield Road	A point 86 metres north west of its junction with Townfield Road	LM5NRPZ
Townfield Gardens, Altrincham	South west	Its junction with Townfield Road	A point 54 metres north west of its junction with Townfield Road	7A
Townfield Gardens, Altrincham	South west	A point 54 metres north west of its junction with Townfield Road	A point 81 metres north west of its junction with Townfield Road	LM5NRPZ
Townfield Gardens, Altrincham	South west	A point 81 metres north west of its junction with Townfield Road	A point 97 metres north west of its junction with Townfield Road	7A
Townfield Gardens, Altrincham	South west	A point 97 metres north west of its junction with Townfield Road	A point 119 metres north west of its junction with Townfield Road	LM5NRPZ
Townfield Gardens, Altrincham	South west	A point 119 metres north west of its junction with Townfield Road	A point 126 metres north west of its junction with Townfield Road	7A
Townfield Road, Altrincham	South east	A point 87 metres south west of its junction with Church Street	A point 22 metres south west of its junction with Church Street	LM5NRPZ
Townfield Road, Altrincham	South east	Its junction with Townfield Gardens	A point 87 metres south west of its junction with Church Street	7A

Schedule 2 - revoked

Street	Side	From	To	Code
Church Walk, Altrincham	North west	A point 3 metres south west of its junction with Townfield Gardens	A point 29 metres south west of its junction with Townfield Gardens	SS
Richmond Road, Altrincham	North east	A point 5 metres south of its junction with The Mount	A point 5 metres north of its junction with Townfield Road	LM5N
Richmond Road, Altrincham	South west	A point 15 metres south of its junction with The Mount	A point 15 metres south of its junction with Townfield Road	LM5N

The Mount, Altrincham	North west	A point 135 metres west of its junction with Church Street	A point 59 metres west of its junction with Church Street	LM5N
Townfield Gardens, Altrincham	South	Its junction with Townfield Road	A point 17 metres west of its junction with Townfield Road	7A
Townfield Road, Altrincham	South east	A point 82 metres south west of its junction with Cross Street	A point 22 metres south west of its junction with Cross Street	LM5N

The proposals for The Drive, Sale, which were advertised at the same time as the above were made operative on 14th August 2014 and those for the Hale Barns Area will be the subject of a future part order or abandoned.

The Order will come into operation on 1st December 2014, and a copy, together with a map showing the lengths of road to which it relates may be inspected at Altrincham Access Trafford, Stamford New Road, Altrincham and at Access Trafford, Sale Waterside, Sale during their normal opening hours and can be viewed online at: www.trafford.gov.uk/trafficregulationorders

If you wish to question the validity of the Order or any provision contained in it on the grounds that it is not within the powers contained in the Road Traffic Regulation Act 1984, or that any requirement of that Act or of any instrument made under it has not been complied with in relation to the Order you may, within six weeks from 14th November 2014 apply to the High Court for that purpose.

Dated: 19th November 2014

Head of Highways,
Trafford Council,
Waterside House,
Sale,
M33 7ZF

Abbreviated for papers

BOROUGH OF TRAFFORD (PROHIBITION OF WAITING AND LOADING AND PROVISION OF PARKING) ORDER 2001 (AMENDMENT NO 159)(PART B) ORDER 2014

NOTICE IS HEREBY GIVEN that Trafford Borough Council has made an Order under the Road Traffic Regulation Act 1984.

The effect of the Order will be to amend the Borough of Trafford (Prohibition of Waiting and Loading and Provision of Parking) Order 2001 ("the 2001 Order") by the introduction new of or amendment of existing restrictions on **Church Walk, Richmond Road, The Mount, Townfield Gardens and Townfield Road, Altrincham.**

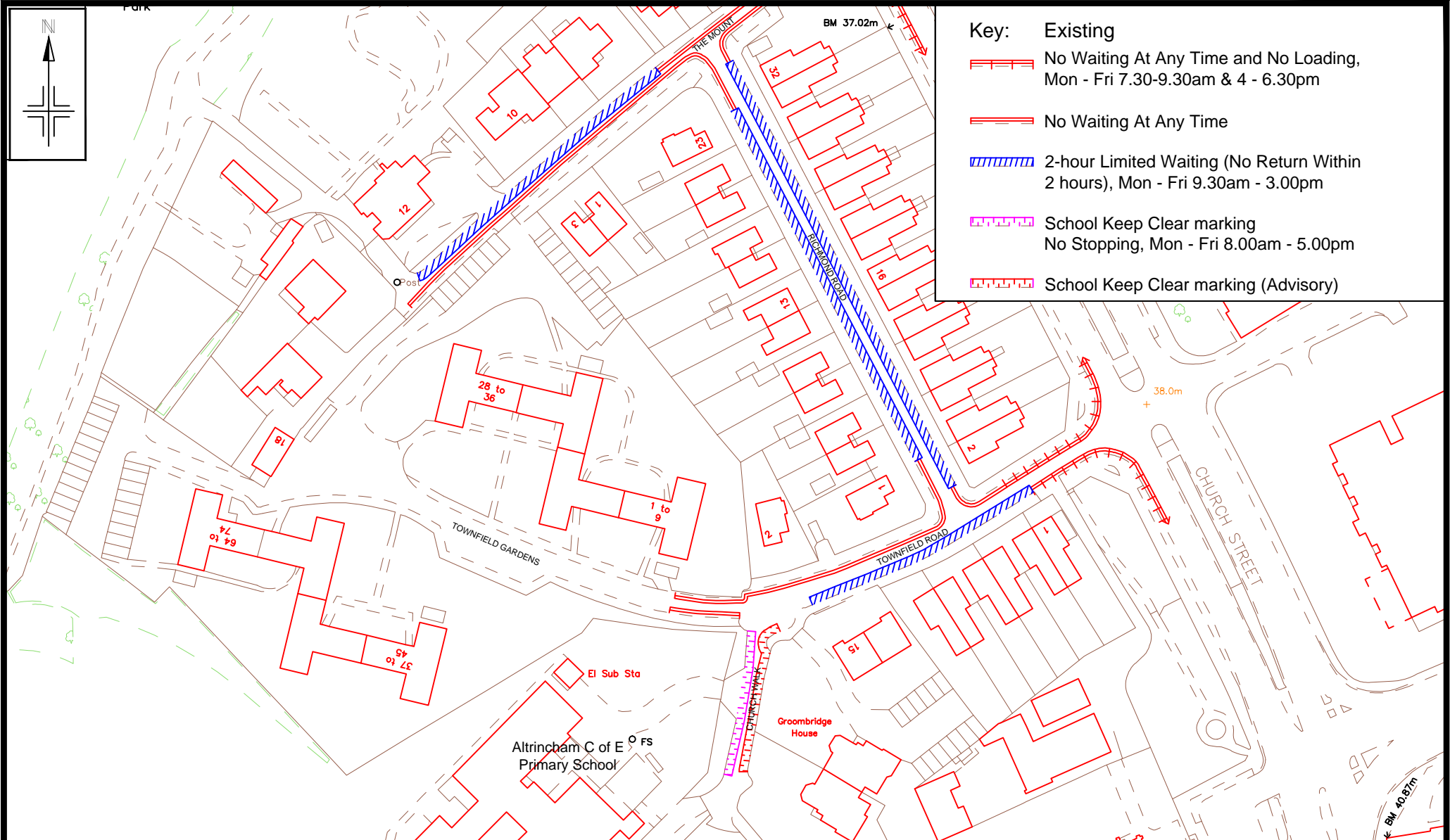
The proposals for The Drive, Sale, which were advertised at the same time as the above were made operative on 14th August 2014 and those for the Hale Barns Area will be the subject of a future part order or abandoned.

The Order will come into operation on 1st December 2014, and a copy, together with a map showing the lengths of road to which it relates may be inspected at Altrincham Access Trafford, Stamford New Road, Altrincham and at Access Trafford, Sale Waterside, Sale during their normal opening hours and can be viewed online at: www.trafford.gov.uk/trafficregulationorders

If you wish to question the validity of the Order or any provision contained in it on the grounds that it is not within the powers contained in the Road Traffic Regulation Act 1984, or that any requirement of that Act or of any instrument made under it has not been complied with in relation to the Order you may, within six weeks from 14th November 2014 apply to the High Court for that purpose.

Dated: 19th November 2014

Head of Highways, Trafford Council, Waterside House, Sale, M33 7ZF



Reproduced from the Ordnance Survey mapping with the permission of the Controller of Her Majesty's Stationery Office © Crown copyright. Unauthorised reproduction infringes Crown copyright and may lead to prosecution or civil proceedings. Trafford Borough Council OS Licence No. LA076302 1999

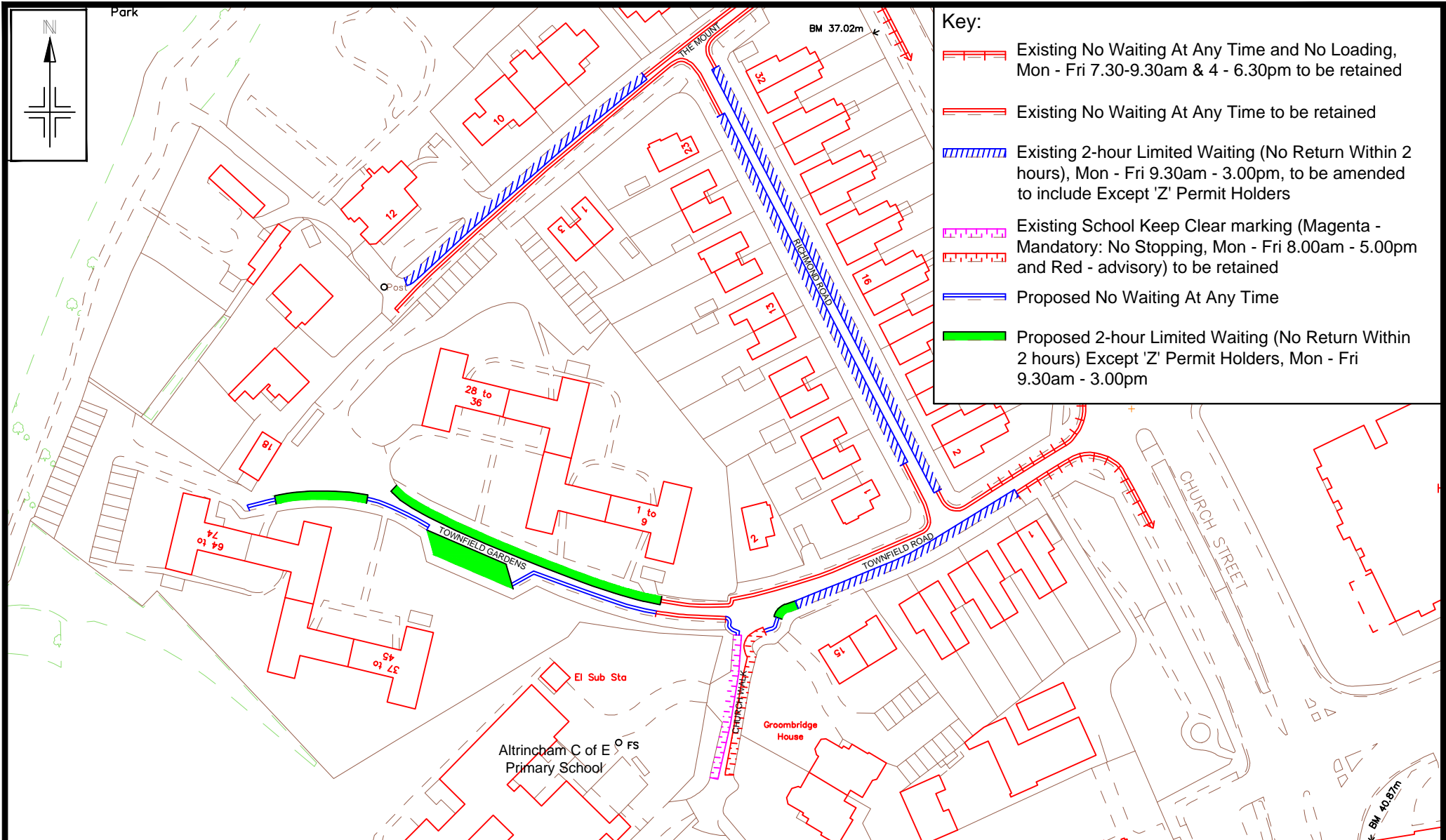
Notes:
No Dimensions to be scaled from this drawing.
All Dimensions are to be checked on site.



REV.	DATE	REVISION DETAILS	DRAWN	CHECKED	APPROVED

PROJECT & TITLE
Townfield Road/Townfield Gardens, Altrincham
Proposed Amendments to Waiting/Parking Restrictions
Existing Restrictions

TRAFFORD COUNCIL

DRAWN AG	CHECKED AJH	APPROVED -
SCALE 1:1250@A4	DRAWING NO. E8842/02	REVISION -
DATE Dec '13	FILE PATH R:\BU\ES\BU\BET & T\Cad and Digital Photographs\	



- Key:**
-  Existing No Waiting At Any Time and No Loading, Mon - Fri 7.30-9.30am & 4 - 6.30pm to be retained
 -  Existing No Waiting At Any Time to be retained
 -  Existing 2-hour Limited Waiting (No Return Within 2 hours), Mon - Fri 9.30am - 3.00pm, to be amended to include Except 'Z' Permit Holders
 -  Existing School Keep Clear marking (Magenta - Mandatory: No Stopping, Mon - Fri 8.00am - 5.00pm and Red - advisory) to be retained
 -  Proposed No Waiting At Any Time
 -  Proposed 2-hour Limited Waiting (No Return Within 2 hours) Except 'Z' Permit Holders, Mon - Fri 9.30am - 3.00pm

Reproduced from the Ordnance Survey mapping with the permission of the Controller of Her Majesty's Stationery Office. Crown copyright. Unauthorised reproduction infringes Crown copyright and may lead to prosecution or civil proceedings.
 Trafford Borough Council OS Licence No. J4076322 1/2009

Notes:
 No Dimensions to be scaled from this drawing.
 All Dimensions are to be checked on site.

REV.	DATE	REVISION DETAILS	DRAWN	CHECKED	APPROVED

PROJECT & TITLE
 Townfield Road/Townfield Gardens, Altrincham
 Proposed Amendments to Waiting/Parking Restrictions
 Proposed Restrictions



DRAWN AG	CHECKED AJH	APPROVED -
SCALE 1:1250@A4	DRAWING NO. E8842/03	REVISION -
DATE Dec '13		
FILE PATH R:\BUBLES\BUBBET & TICad and Digital Photographs		