

BOROUGH OF TRAFFORD (PROHIBITION OF WAITING AND LOADING AND PROVISION OF PARKING) ORDER 2001 (AMENDMENT NO 165) ORDER 2014

NOTICE IS HEREBY GIVEN that Trafford Borough Council proposes to make an Order under the Road Traffic Regulation Act 1984.

The effect of the Order will be to amend the Borough of Trafford (Prohibition of Waiting and Loading and Provision of Parking) Order 2001 as amended ("the 2001 Order") by the introduction or removal of the following provisions:

- | | |
|---|-------------|
| a) No Waiting at Any Time | Code - 7A |
| b) No Waiting Mon – Sat 0800 – 1800 | Code - 6C |
| c) Waiting Limited to 1 Hour No Return Within 1 Hour, Mon – Sat 0800 – 1800 | Code - LJ6C |
| d) Disabled Parking | Code - Dis |
| e) Residents' Parking Area B Match Day Restrictions | Code - RPB |
| f) Disabled Residents' Permit C Parking At Any Time | Code - RPC |

on the lengths of roads specified in Schedules 1a, 1b), 1c), 2a) & 2b) hereto, by the addition, to the Schedule to the 2001 Order, of the lengths of road specified in Schedules 1a, 1b) & 1c) below and by the removal, from the Schedule to the 2001 Order, of the lengths of road specified in Schedules 2a) & 2b) below.

Schedule 1a - proposed

Street	Side	From	To	Code
Ashton Lane, Sale	north west & north	its junction with Plant Close	a point 25 metres east of its westerly junction with Broadway	7A
Ashton Lane, Sale	north	a point 25 metres east of its westerly junction with Broadway	its easterly junction with Broadway	6C
Ashton Lane, Sale	south east	a point 80 metres west of its junction with Oakfield	a point 40 metres west of its junction with Oakfield	6C

Schedule 1b - proposed

Street	Side	From	To	Code
Taylor's Road, Gorse Hill, Stretford	north east	a point 5 metres south of its junction with Nansen Street	a point 10 metres south of its junction with Nansen Street	RPB
Taylor's Road, Gorse Hill, Stretford	north east	a point 10 metres south of its junction with Nansen Street	a point 15 metres south of its junction with Nansen Street	RPC
Taylor's Road, Gorse Hill, Stretford	north east	a point 15 metres south of its junction with Nansen Street	a point 5 metres north of its junction with Lonsdale Street	RPB

Schedule 1c - proposed

Street	Side	From	To	Code
Kings Park, Trafford Park	both	its junction with Mosley Road	its cul-de-sac end, including 2 access stubs on the southern side	7A

Schedule 2a – to be revoked

Street	Side	From	To	Code
Central Road lay-by, Partington	west	from a point 58 metres south of the southerly kerblines of Manchester New Road	to a point 76 metres south of the southerly kerblines of Manchester New Road	Dis
Central Road lay-by, Partington	south west	from a point 74 metres southeast of the southerly kerblines of Manchester New Road	to a point 106 metres southeast of the southerly kerblines of Manchester New Road	LJ6C
Central Road lay-by, Partington	north east	from a point 67 metres southeast of the southerly kerblines of Manchester New Road	to a point 110 metres southeast of the southerly kerblines of Manchester New Road	LJ6C

Schedule 2b – to be revoked

Street	Side	From	To	Code
Taylor's Road, Gorse Hill, Stretford	north east	a point 5 metres south of its junction with Nansen Street	a point 5 metres north of its junction with Lonsdale Street	RPB

A copy of the Draft Order, together with a statement of reasons may be inspected at Access Trafford, Sale Waterside, Sale and at Stretford Library Information Desk during their normal opening hours. **The Notice and plans can also be viewed on-line at:** <http://www.trafford.gov.uk/residents/transport-and-streets/roads-highways-and-pavements/traffic-regulation-orders.aspx>

Any objections to the proposals, together with the grounds on which they are made, should be sent, in writing, to the address below or by e-mail to traffic@trafford.gov.uk by 3rd December 2014.

Dated: 12th November 2014

Head of Highways,
Trafford Council,
Waterside House,
Sale,
M33 7ZF

Abbreviated for newspapers

BOROUGH OF TRAFFORD (PROHIBITION OF WAITING AND LOADING AND PROVISION OF PARKING) ORDER 2001 (AMENDMENT NO 165) ORDER 2014

NOTICE IS HEREBY GIVEN that Trafford Borough Council proposes to make an Order under the Road Traffic Regulation Act 1984.

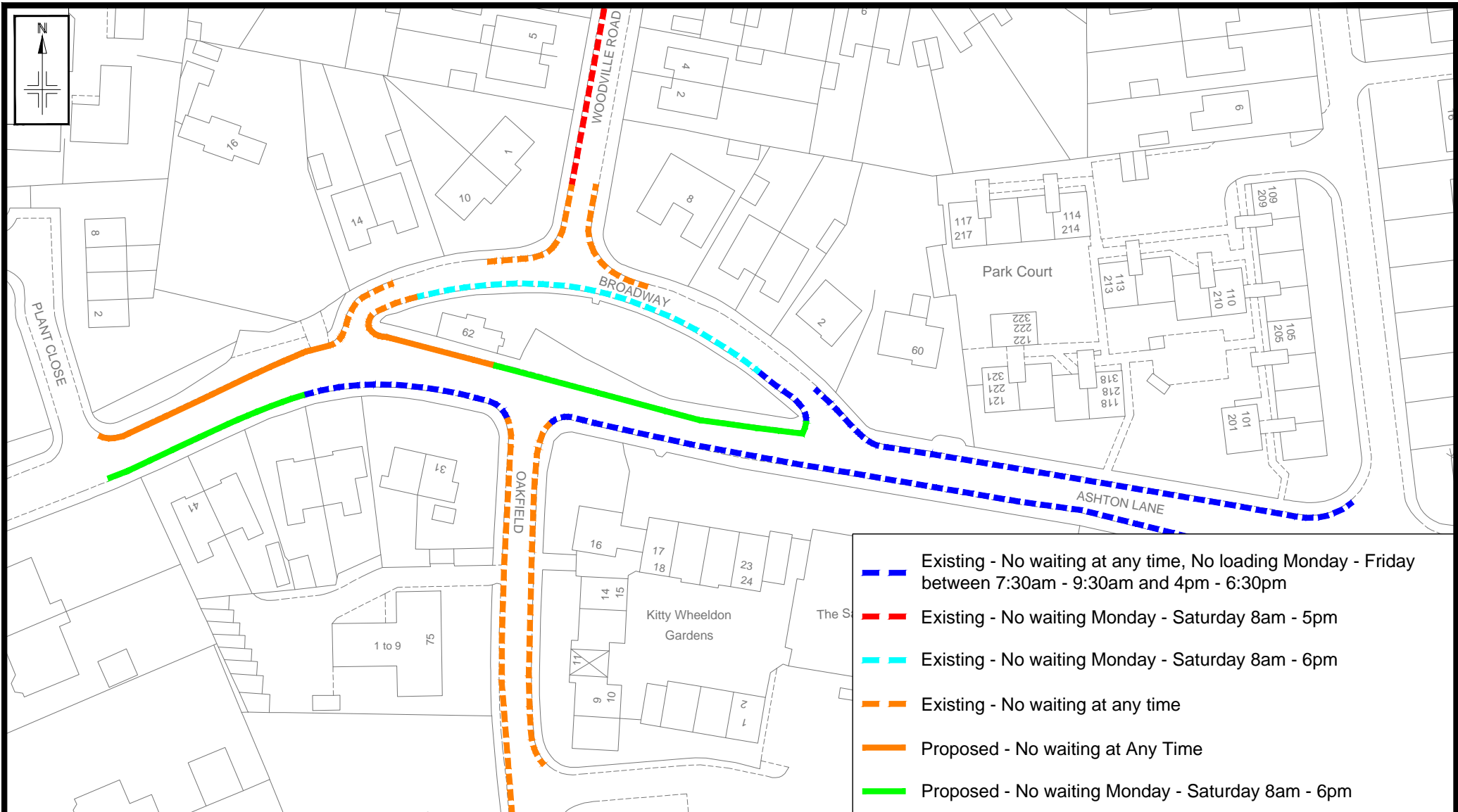
The effect of the Order will be to amend the Borough of Trafford (Prohibition of Waiting and Loading and Provision of Parking) Order 2001 as amended ("the 2001 Order") by the introduction, amendment or removal of restrictions on lengths of **Ashton Lane, Sale, Taylor's Road, GH, Stretford, Kings Park, Trafford Park and Central Road Lay-By, Partington.**

A copy of the Draft Order, together with a statement of reasons may be inspected at Access Trafford, Sale Waterside, Sale and at Stretford Library Information Desk during their normal opening hours. **The Notice and plans can also be viewed on-line at:** <http://www.trafford.gov.uk/residents/transport-and-streets/roads-highways-and-pavements/traffic-regulation-orders.aspx>

Any objections to the proposals, together with the grounds on which they are made, should be sent, in writing, to the address below or by e-mail to traffic@trafford.gov.uk by 3rd December 2014.

Dated: 12th November 2014

Head of Highways, Trafford Council, Waterside House, Sale, M33 7ZF



Reproduced from the Ordnance Survey mapping with the permission of the Controller of Her Majesty's Stationery Office © Crown copyright. Unauthorised reproduction infringes Crown copyright and may lead to prosecution or civil proceedings. Trafford Borough Council OS Licence No. LA076392 1999

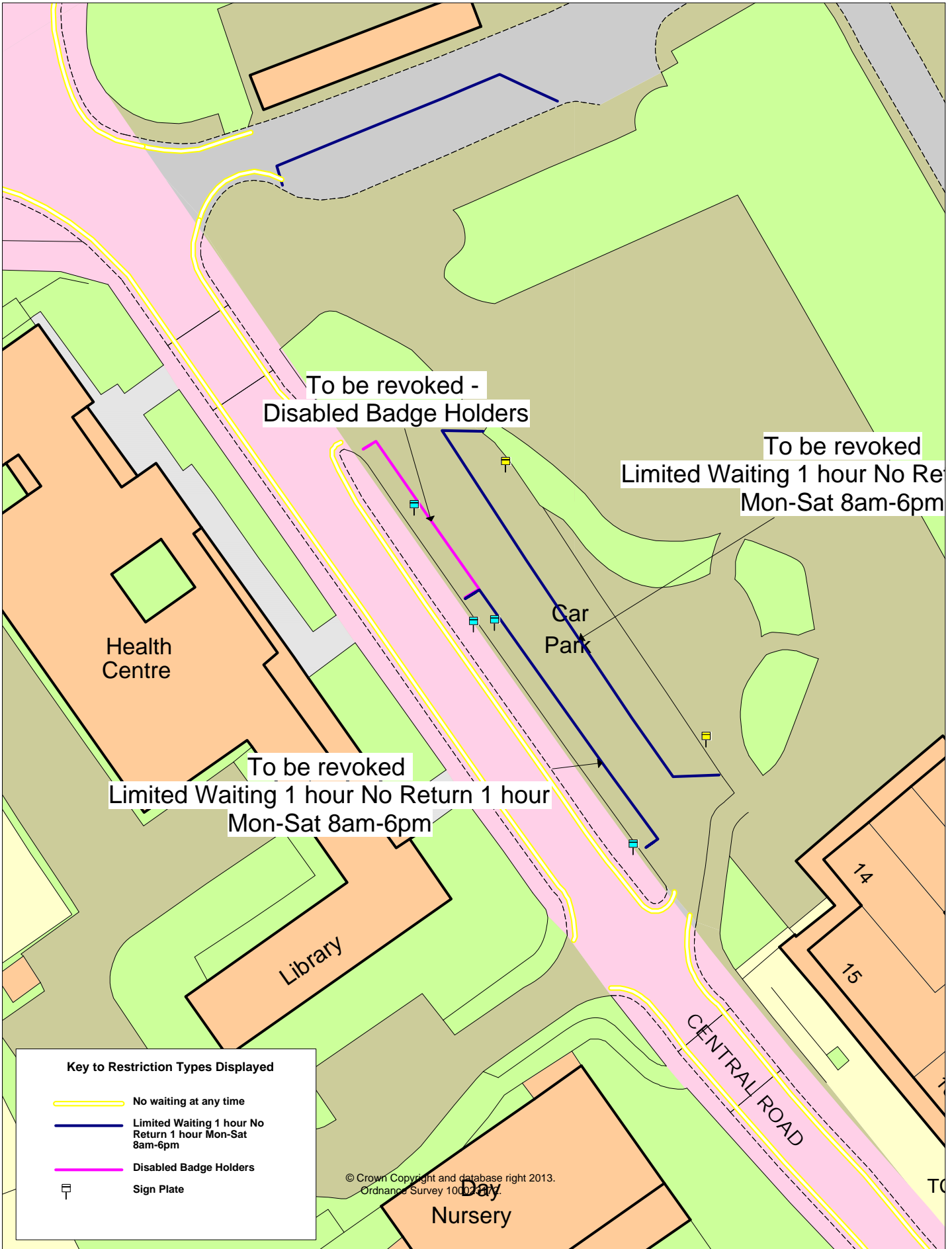
Notes:
No Dimensions to be scaled from this drawing.
All Dimensions are to be checked on site.

B	Jul '14	Restrictions extended to Plant Close	JC	AG	
REV.	DATE	REVISION DETAILS	DRAWN	CHECKED	APPROVED

PROJECT & TITLE
Ashton Lane
 Existing and Proposed Waiting Restrictions



DRAWN CR	CHECKED AG	APPROVED AG
SCALE 1:1000	DRAWING NO. 398-216-014	REVISION B
DATE July 2014	FILE PATH P:\Projects\398-216 Barker's Lane Phase 2\Traffic & Transportation\Drawings\Out\Current Working DWG\Barkers Lane Revised	



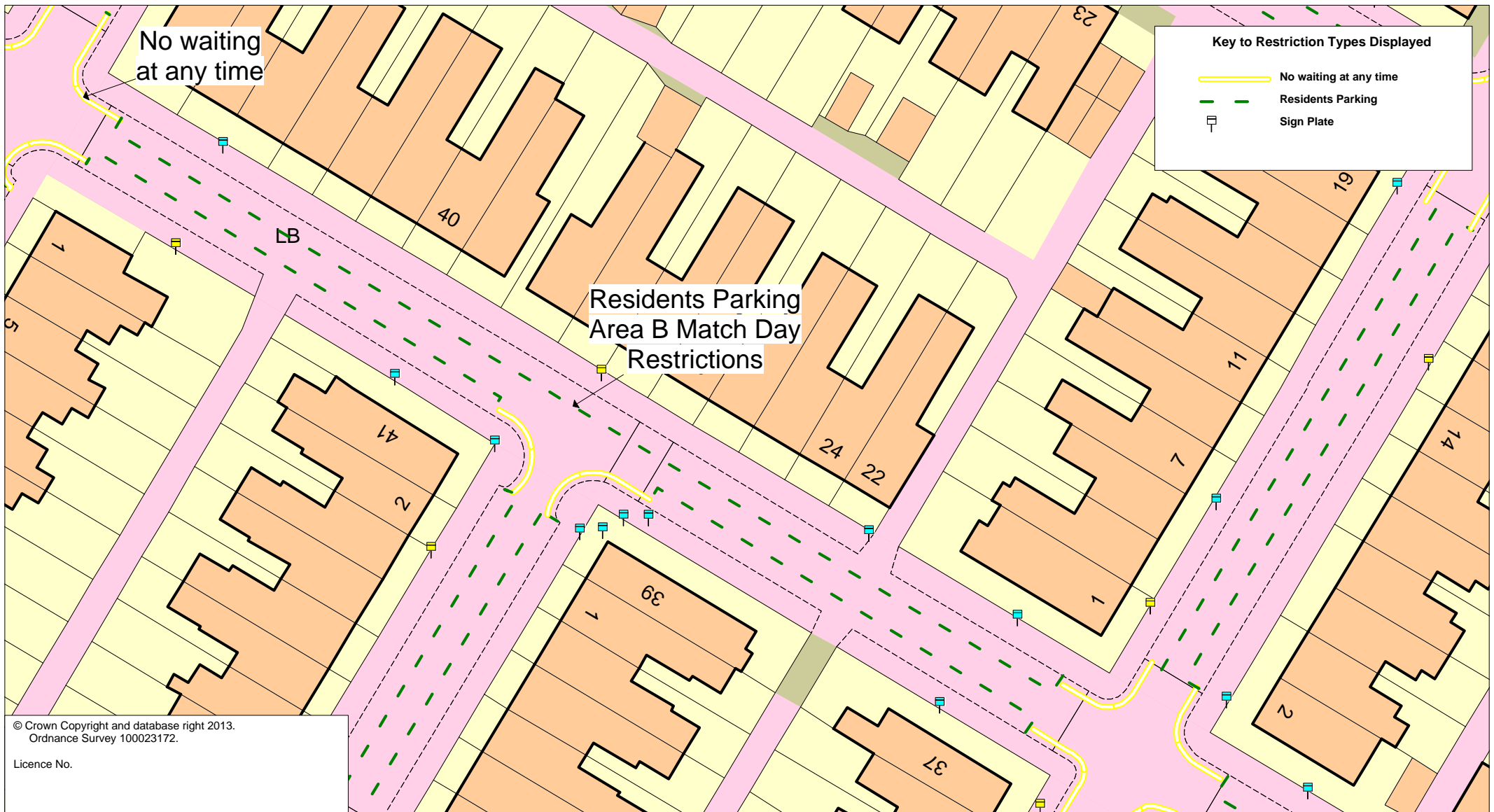
Key to Restriction Types Displayed

- No waiting at any time
- Limited Waiting 1 hour No Return 1 hour Mon-Sat 8am-6pm
- Disabled Badge Holders
- Sign Plate



**Proposed Revocation of Waiting Restrictions
Central Road Lay by, Partington**

SCALE	1 : 500
DATE	03/09/2014
DRAWING No.	
DRAWN BY	



Key to Restriction Types Displayed

- No waiting at any time
- Residents Parking
- Sign Plate

© Crown Copyright and database right 2013.
 Ordnance Survey 100023172.
 Licence No.



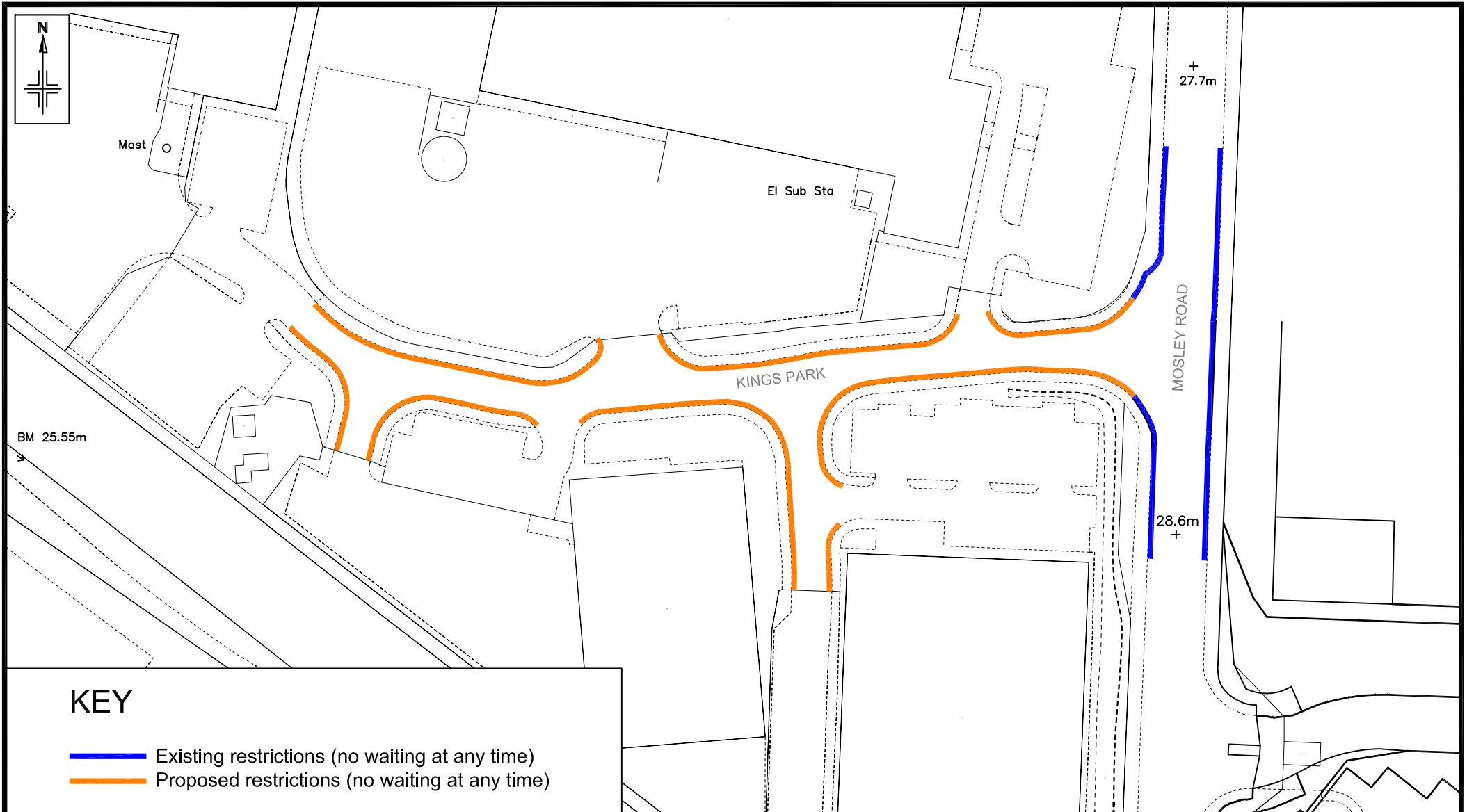
Taylor's Road, GH, Stretford Existing

SCALE @A4	1 : 500
DATE	31/07/2014
DRAWING No.	
DRAWN BY	
	Page 1 of 1



**Taylor's Road, GH, Stretford
Proposed -
All other restrictions in the area
will remain unchanged**

SCALE @A4	1 : 500
DATE	31/07/2014
DRAWING No.	
DRAWN BY	
	Page 1 of 1



KEY

- Existing restrictions (no waiting at any time)
- Proposed restrictions (no waiting at any time)

Reproduced from the Ordnance Survey mapping with the permission of the Controller of Her Majesty's Stationery Office © Crown copyright. Unauthorised reproduction infringes Crown copyright and may lead to prosecution or civil proceedings. Trafford Borough Council OS Licence No. LA076392 1999

Notes: No Dimensions to be scaled from this drawing. All Dimensions are to be checked on site.

REV.	DATE	REVISION DETAILS	DRAWN	CHECKED	APPROVED

PROJECT & TITLE

Kings Park, Mosley Road, Trafford Park
 Proposed Additional Waiting Restrictions
 Location Plan



DRAWN KW	CHECKED	APPROVED
SCALE 1:1000@A4	DRAWING NO. E/8922/01	REVISION
DATE Jun.'14		
FILE PATH R:\BU\Environment\Built Environment\Traffic & Transportation\Cad & Digital Photographs\Stretford\Kings Park		