

BOROUGH OF TRAFFORD (PROHIBITION OF WAITING AND LOADING AND PROVISION OF PARKING) ORDER 2001 (AMENDMENT NO 168)(PART A) ORDER 2015

NOTICE IS HEREBY GIVEN that Trafford Borough Council has made an Order under the Road Traffic Regulation Act 1984.

The effect of the Order will be to amend the Borough of Trafford (Prohibition of Waiting and Loading and Provision of Parking) Order 2001, as amended, ("the 2001 Order") by the introduction or removal of the following provisions:

- | | |
|---|--------------|
| a) No Waiting at Any Time | Code - 7A |
| b) No Waiting Monday-Friday 8-9.30am 2.30-4.30pm | Code - 5WW |
| c) Event Day Controlled Hours Permit Holder Parking Area
Permit PPG Holders only | Code - PPG |
| d) Residents Parking Area B – Match Day Restrictions | Code - RPB |
| e) Residents Parking Area C | Code - RPC |
| f) Loading Only Mon – Fri 9.30am – 2.00pm | Code - SL5ZZ |

on the lengths of roads specified in Schedules 1 and 2 hereto by the addition, to the Schedule to the 2001 Order, of the length of road specified in Schedule 1 below and by the removal, from the Schedule to the 2001 Order, of the lengths of road specified in Schedule 2 below.

Schedule 1 - Proposed

1a

Street	Side	From	To	Code
Beaufort Road, Sale	west	Its junction with Marsland Road	A point 24 metres south of its junction with Marsland Road	7A
Beaufort Road, Sale	west	A point 24 metres south of its junction with Marsland Road	A point 10 metres north of its junction with Whitehall Road	5WW
Beaufort Road, Sale	east	A point 16 metres south of its junction with Marsland Road	A point 50 metres north of its junction with Cunliffe Drive	5WW
Beaufort Road, Sale	east	A point 50 metres north of its junction with Cunliffe Drive	Its junction with Beaufort Avenue	7A
Beaufort Avenue, Sale	both	Its junction with Whitehall Road	A point 10 metres south of its junction with Whitehall Road	7A
Beaufort Road, Sale	west	A point 10 metres north of its junction with Whitehall Road	Its junction with Whitehall Road	7A
Whitehall Road, Sale	north	A point 10 metres west of its junction with Beaufort Road	Its junction with Beaufort Road	7A
Whitehall Road, Sale	south	A point 5 metres west of its junction with Beaufort Avenue	Its junction with Beaufort Avenue	7A
Cunliffe Drive, Sale	both	Its junction with Beaufort Road	A point 10 metres east of its junction with Beaufort Road	7A

1b

Street	Side	From	To	Code
Gorse Street, Stretford	North west	A point 89 metres northeast of its junction with the access road to the west side of No 54 Gorse Street	A point 33 metres southeast of its junction with the access road to the east side of No 2 Gorse Street	RPC
Gorse Street, Stretford	North west	A point 33 metres southwest of its junction with the access road to the east side of No 2 Gorse Street	A point 19 metres southwest of its junction with Taylor's Road	RPB
Gorse Street, Stretford	North west	A point 19 metres southwest of its junction with Taylor's Road	A point 5 metres west of its junction with Taylor's Road	SL5ZZ

1c

Street	Side	From	To	Code
Aimson Road West, Timperley	south west	A point 10 metres north-west of its junction with Greenhill Road	A point on its northerly side 10 metres east of its junction with Greenhill Road around the cul-de-sac end.	7A
Aimson Road West, Timperley	north east	A point 10 metres north-west of its junction with Greenhill Road	A point 6 metres north-west of its cul-de-sac end	7A
Greenhill Road, Timperley	north west	Its junction with Aimson Road West	A point 10 metres south-west of its junction with Aimson Road West	7A
Greenhill Road, Timperley	south east	Its junction with Aimson Road West	A point 13 metres south-west of its junction with Aimson Road West	7A

1d

Street	Side	From	To	Code
Stockport Road, Timperley	north	Its junction with Woodlands Road	A point 130 metres east of its junction with Woodlands Road	7A
Stockport Road, Timperley	south	Its junction with Oakfield Road	A point 69 metres west of its junction with the access road to Altrincham Golf Course	7A

Schedule 2 - To be revoked

2a

Street	Side	From	To	Code
Beaufort Road, Sale	west	Its junction with Marsland Road	A point 12 metres south of its junction with Marsland Road	7A

2b

Street	Side	From	To	Code
Gorse Street, Stretford	north west	A point 89 metres northeast of its junction with the access road to the west side of No 54 Gorse Street	A point 33 metres southeast of its junction with the access road to the east side of No2 Gorse Street	RPC
Gorse Street, Stretford	north west	A point 33 metres southeast of its junction with the access road to the east side of No 2 Gorse Street	A point 5 metres west of its junction with Taylor's Road	RPB

2c

Street	Side	From	To	Code
Stockport Road, Timperley	north	from its junction with Woodlands Road	to a point 57 metres east of its junction with Woodlands Parkway	7A
Stockport Road, Timperley	south	from its junction with Oakfield Road	to a point 249 metres west of its junction with the access road to Altrincham Golf Course	7A

The proposals for Broseley Road, Edward Charlton Road, Great Stone Road, Park Square, Rosslyn Road and Rye Bank Road, Stretford which were advertised at the same time as the above will be the subject of a future part order or abandoned.

The provisions contained in this Order for Gorse Street, Gorse Hill were advertised as amendment 167 on 14 January 2015.

The Order will come into operation on 30th November 2015, and a copy, together with a map showing the lengths of road to which it relates may be inspected at Altrincham Access Trafford, Stamford New Road, Altrincham, Stretford Library and at Access Trafford, Sale Waterside, Sale during their normal opening hours and online at:

www.trafford.gov.uk/trafficregulationorders

If you wish to question the validity of the Order or any provision contained in it on the grounds that it is not within the powers contained in the Road Traffic Regulation Act 1984, or that any requirement of that Act or of any instrument made under it has not been complied with in relation to the Order you may, within six weeks from 19th November 2015 apply to the High Court for that purpose.

Dated: 19th November 2015

Contracts Director,
Trafford Council,
Waterside House,
Sale,
M33 7ZF

Abbreviated for papers

BOROUGH OF TRAFFORD (PROHIBITION OF WAITING AND LOADING AND PROVISION OF PARKING) ORDER 2001 (AMENDMENT NO 168)(PART A) ORDER 2015

NOTICE IS HEREBY GIVEN that Trafford Borough Council has made an Order under the Road Traffic Regulation Act 1984.

The effect of the Order will be to amend the Borough of Trafford (Prohibition of Waiting and Loading and Provision of Parking) Order 2001 ("the 2001 Order") by the introduction or removal restrictions on lengths of **Beaufort Road, Beaufort Avenue, Whitehall Road & Cunliffe Drive, Sale, Gorse Street, Gorse Hill, Stretford, Aimson Road West, Greenhill Road & Stockport Road, Timperley.**

The proposals for Broseley Road, Edward Charlton Road, Great Stone Road, Park Square, Rosslyn Road and Rye Bank Road, Stretford which were advertised at the same time as the above will be the subject of a future part order or abandoned.

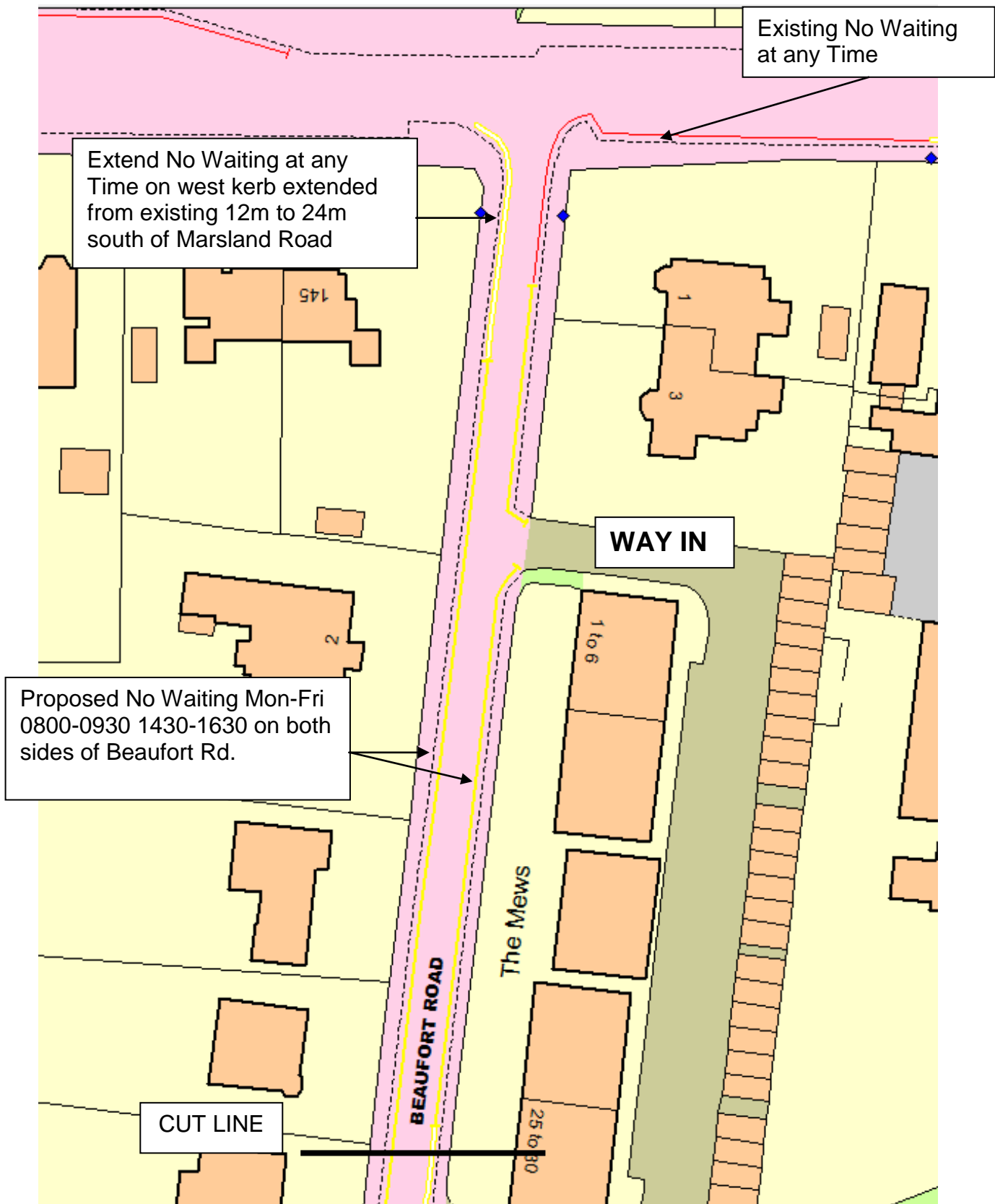
The provisions contained in this Order for Gorse Street, Gorse Hill were advertised as Amendment 167 on 14 January 2015.

The Order will come into operation on 30th November 2015, and a copy, together with a map showing the lengths of road to which it relates may be inspected at Altrincham Access Trafford, Stamford New Road, Altrincham, Stretford Library and at Access Trafford, Sale Waterside, Sale during their normal opening hours and online at: www.trafford.gov.uk/trafficregulationorders

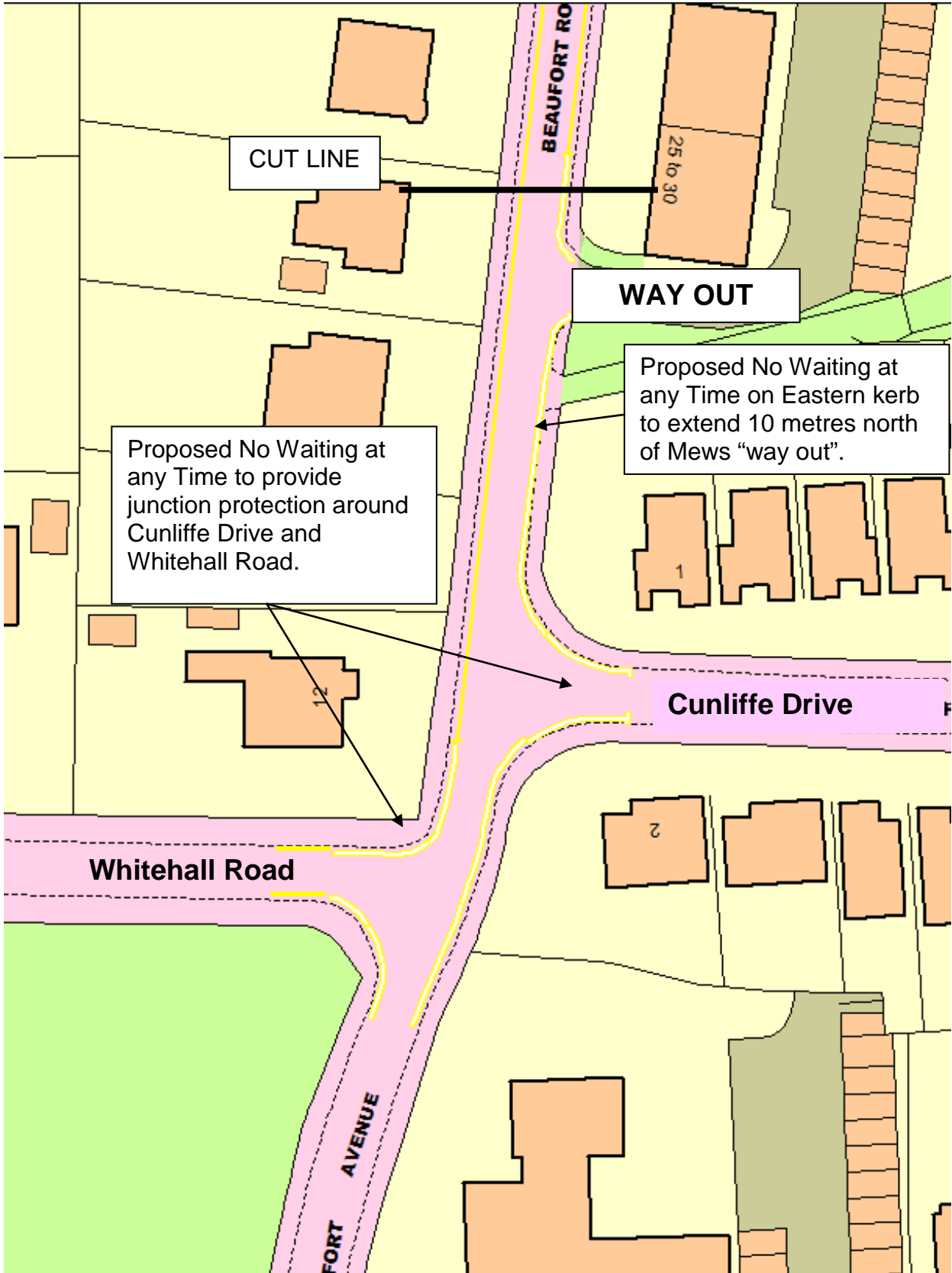
If you wish to question the validity of the Order or any provision contained in it on the grounds that it is not within the powers contained in the Road Traffic Regulation Act 1984, or that any requirement of that Act or of any instrument made under it has not been complied with in relation to the Order you may, within six weeks from 19th November 2015 apply to the High Court for that purpose.

Dated: 19th November 2015

Contracts Director, Trafford Council, Waterside House, Sale, M33 7ZF



Drawing E8924 – Sheet 1 of 2
Existing restrictions indicated in red.



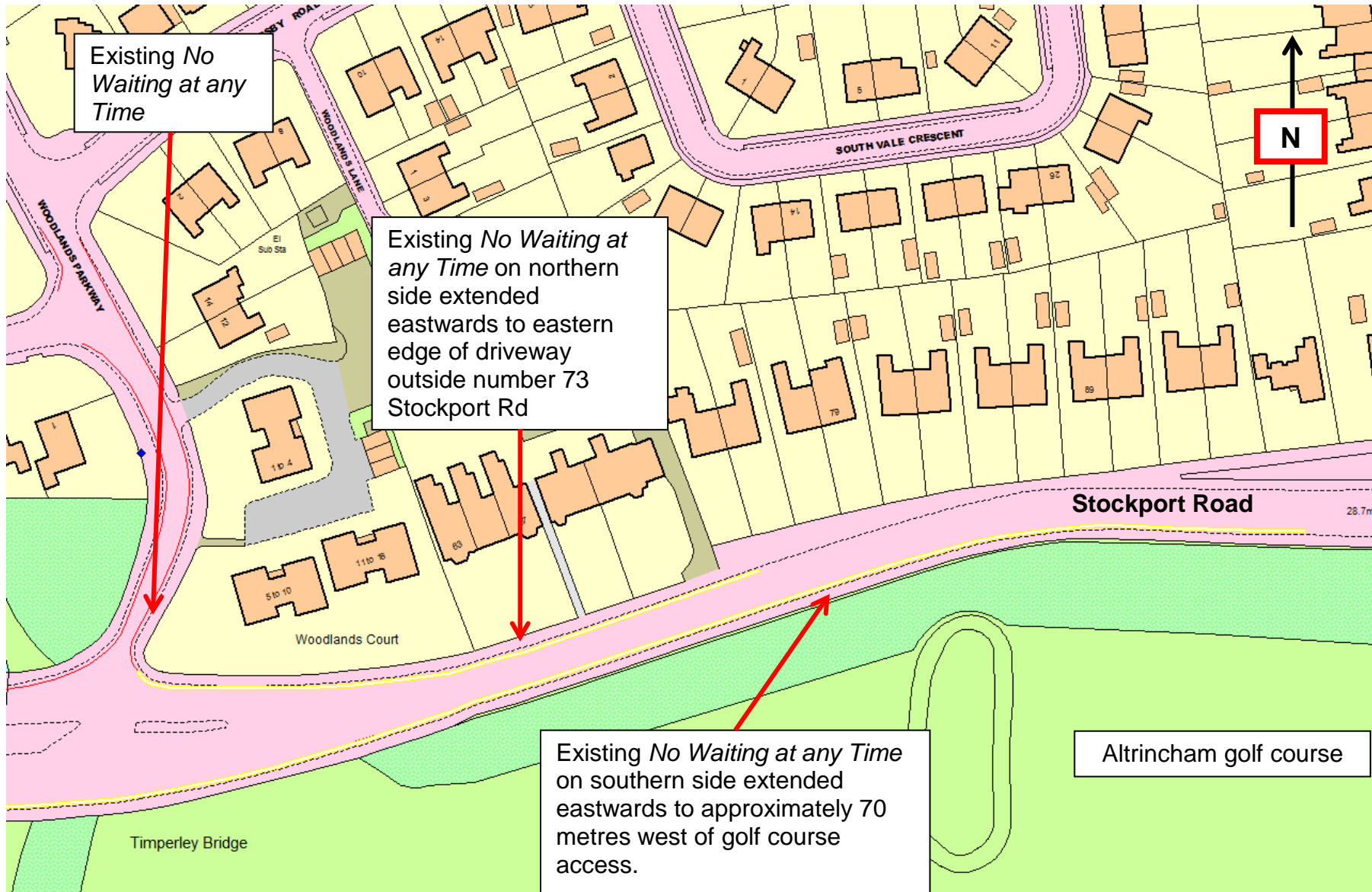
Drawing E8924 – Sheet 2 of 2



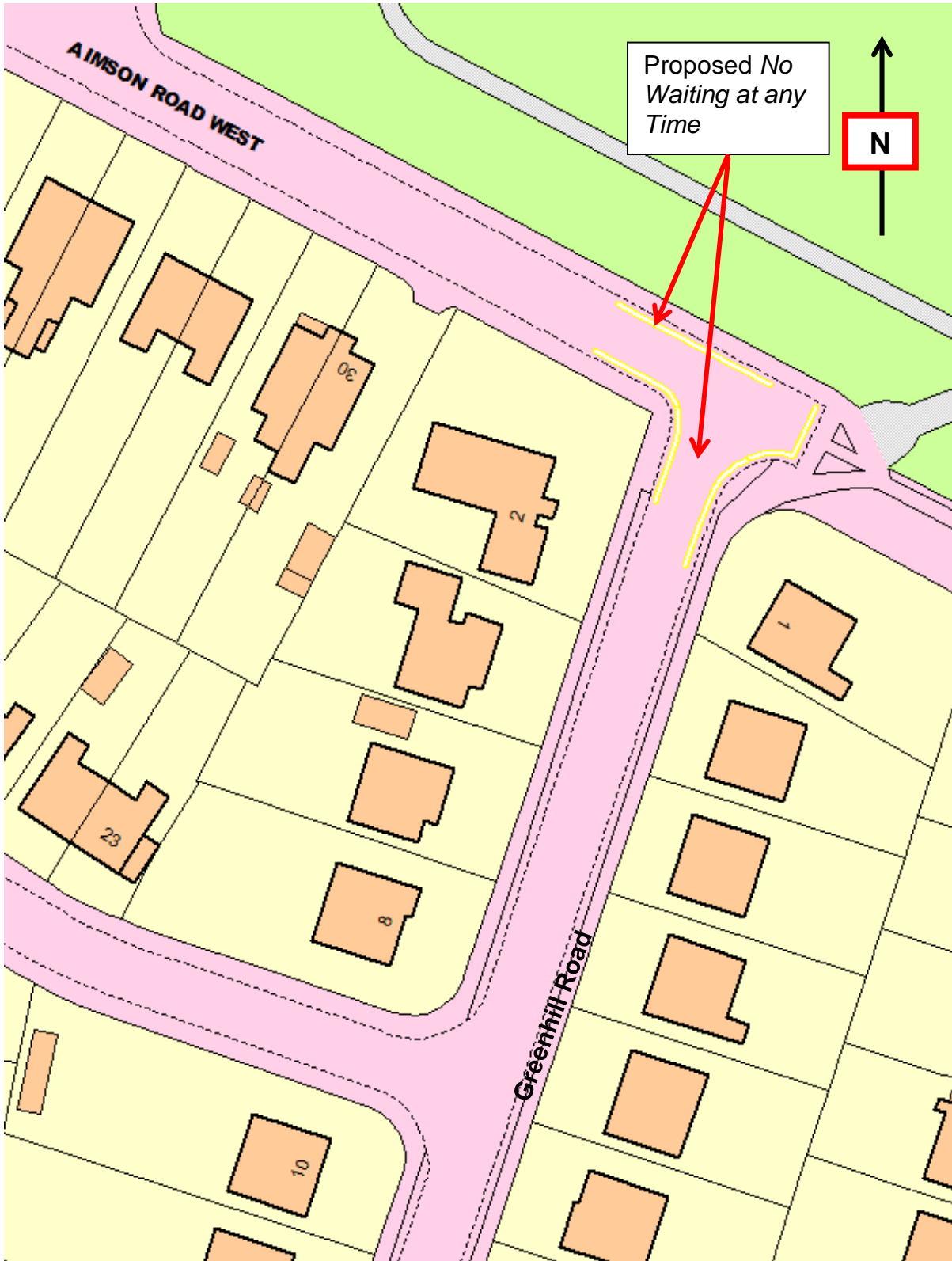
Store loading access door

Existing Residents Parking Area B Match Day Restrictions reduced by 14 metres to provide loading bay (Loading Only Monday-Friday 9.30am-2pm) - loading bay marked in green

E8930



Drawing E8929 – Sheet 2 of 2 (Existing restriction in red)
 Stockport Road, Timperley



Drawing E8929 – Sheet 4 of 5
Greenhill Road / Aimson Road West, Timperley