

BOROUGH OF TRAFFORD (PROHIBITION OF WAITING AND LOADING AND PROVISION OF PARKING) ORDER 2001 (AMENDMENT NO 178) ORDER 2015

NOTICE IS HEREBY GIVEN that Trafford Borough Council proposes to make an Order under the Road Traffic Regulation Act 1984.

The effect of the Order will be to amend the Borough of Trafford (Prohibition of Waiting and Loading and Provision of Parking) Order 2001, as amended, ("the 2001 Order") by the introduction or removal of the following provisions:

No Waiting at any Time	Code - 7A
No Waiting Mon – Fri 8am – 5pm	Code - 5S
Waiting Limited 1 hour No Return 2 hours, Mon-Sat 9am - 5pm	Code - LK6E

on the lengths of roads specified in Schedules 1a & 1b and 1c hereto, by the addition, to the Schedule to the 2001 Order, of the lengths of road specified in Schedules 1a, 1b & 1c below.

Schedule 1a – Proposed

Street	Side	From	To	Code
Huxley Street, Altrincham	north east	A point 54 metres south and southeast of its junction with Clarke Street	A point 62 metres south and southeast of its junction with Clarke Street	7A
Huxley Street, Altrincham	north	A point 82 metres south and east of its junction with Clarke Street	A point 104 metres south and east of its junction with Clarke Street	LK6E
Huxley Street, Altrincham	north	A point 104 metres south and east of its junction with Clarke Street	A point 114 metres south and east of its junction with Clarke Street	7A
Huxley Street, Altrincham	south	A point 63 metres south and southeast of its junction with Clarke Street	A point 120 metres south, south east and east of its junction with Clarke Street	7A

Schedule 1b – Proposed

Street	Side	From	To	Code
Langdale Close, Timperley	north	A point 5 metres west of its junction with Woodlands Parkway	Its junction with Woodlands Parkway	7A
Langdale Close, Timperley	south	A point 3 metres west of its junction with Woodlands Parkway	Its junction with Woodlands Parkway	7A
Langdale Close, Timperley	north and east	A point 57 metres west and north of its junction with Woodlands Parkway	A point 5 metres west of its junction with Woodlands Parkway	5S
Langdale Close, Timperley	north, east & south east	A point 3 metres east of its cul-de-sac end northwest corner	A point 57 metres west and north of its junction with Woodlands Parkway	7A

Schedule 1c – Proposed

Street	Side	From	To	Code
Arthog Road, Hale	north east	Its junction with Park Road	A point 16 metres southeast of its junction with Park Road	7A
Arthog Road, Hale	south west	Its junction with Tolland Lane	A point 12 metres southeast of its junction with Tolland Lane	7A
Avon Road, Hale	both	Its junction with Park Road	A point 10 metres south of its junction with Park Road	7A
Park Road, Hale	north and north west	A point 169 metres southeast of its junction with Warwick Road	A point 200 metres southeast and northeast of its junction with Warwick Road	7A
Park Road, Hale	south east	A point 15 metres northeast of its junction with Arthog Road	Its junction with Arthog Road	7A
Park Road, Hale	south west	A point 7 metres northwest of its junction with Tolland Lane	Its junction with Tolland Lane	7A
Park Road, Hale	south west	A point 10 metres northwest of its junction with Avon Road	A point 9 metres southeast of its junction with Avon Road	7A
Tolland Lane, Hale	west	Its junction with Park Road	A point 8 metres south of its junction with Park Road	7A
Tolland Lane, Hale	east	Its junction with Arthog Road	A point 8 metres south of its junction with Arthog Road	7A

A copy of the Draft Order, together with statements of reasons may be inspected at Altrincham Access Trafford, Stamford New Road, Altrincham and at Access Trafford, Sale Waterside, Sale during their normal opening hours. **The Notice and plans can also be viewed on-line at: www.trafford.gov.uk/trafficregulationorders**

Any objections to the proposals, together with the grounds on which they are made, should be sent, in writing, to the address below or by e-mail to traffordtraffic@amey.co.uk by 17th December 2015.

Dated: 26th November 2015

Contracts Director,
Trafford Council,
Waterside House,
Sale,
M33 7ZF

Abbreviated for papers

BOROUGH OF TRAFFORD (PROHIBITION OF WAITING AND LOADING AND PROVISION OF PARKING) ORDER 2001 (AMENDMENT NO 178) ORDER 2015

NOTICE IS HEREBY GIVEN that Trafford Borough Council proposes to make an Order under the Road Traffic Regulation Act 1984.

The effect of the Order will be to amend the Borough of Trafford (Prohibition of Waiting and Loading and Provision of Parking) Order 2001, as amended, ("the 2001 Order") by the introduction of waiting restrictions along lengths of Huxley Street, Altrincham, Langdale Close, Timperley, Arthog Road, Avon Road and Park Road, Hale.

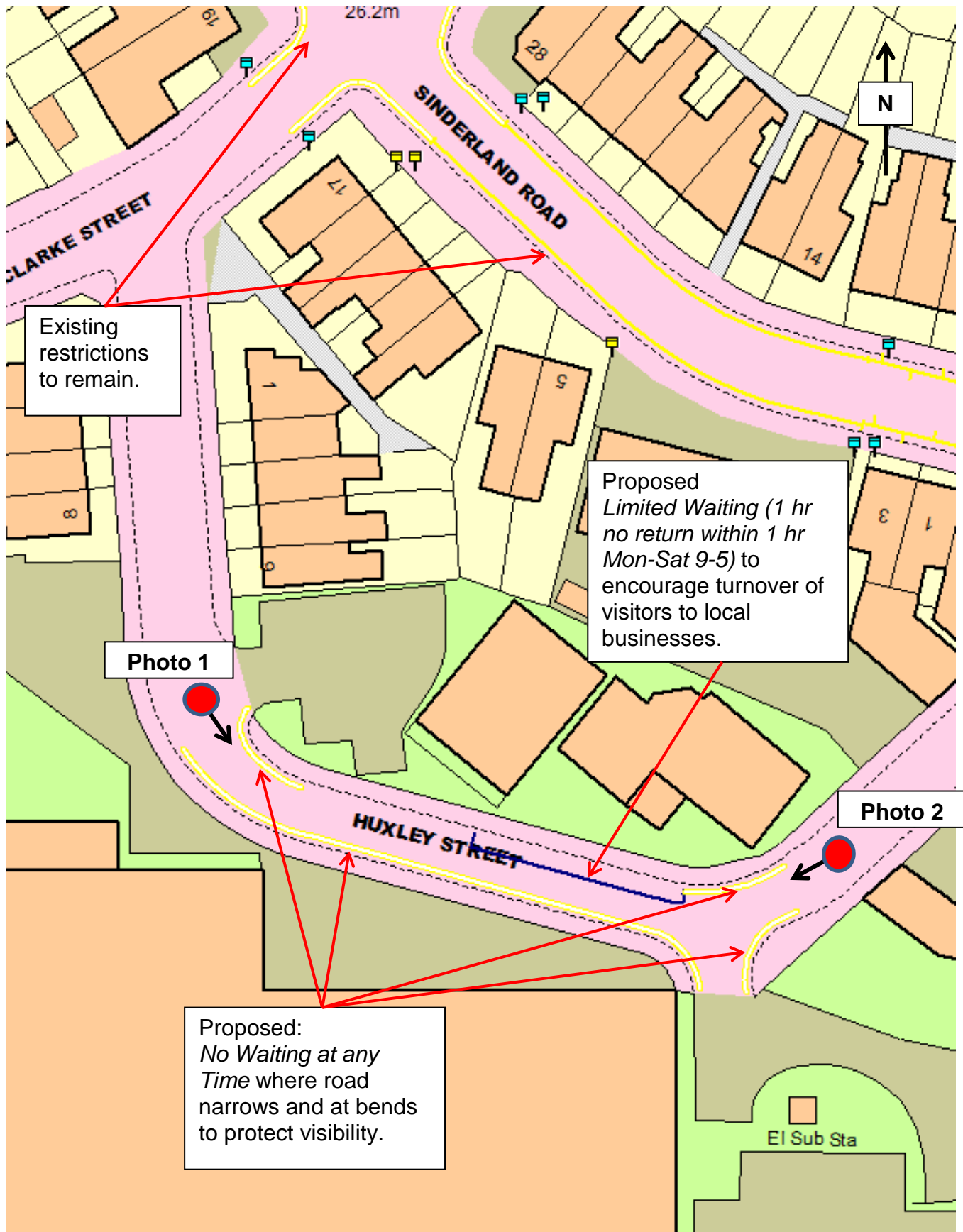
A copy of the Draft Order, together with statements of reasons may be inspected at Altrincham Access Trafford, Stamford New Road, Altrincham and at Access Trafford, Sale Waterside, Sale during their normal opening hours.

The Notice and plans can also be viewed on-line at: www.trafford.gov.uk/trafficregulationorders

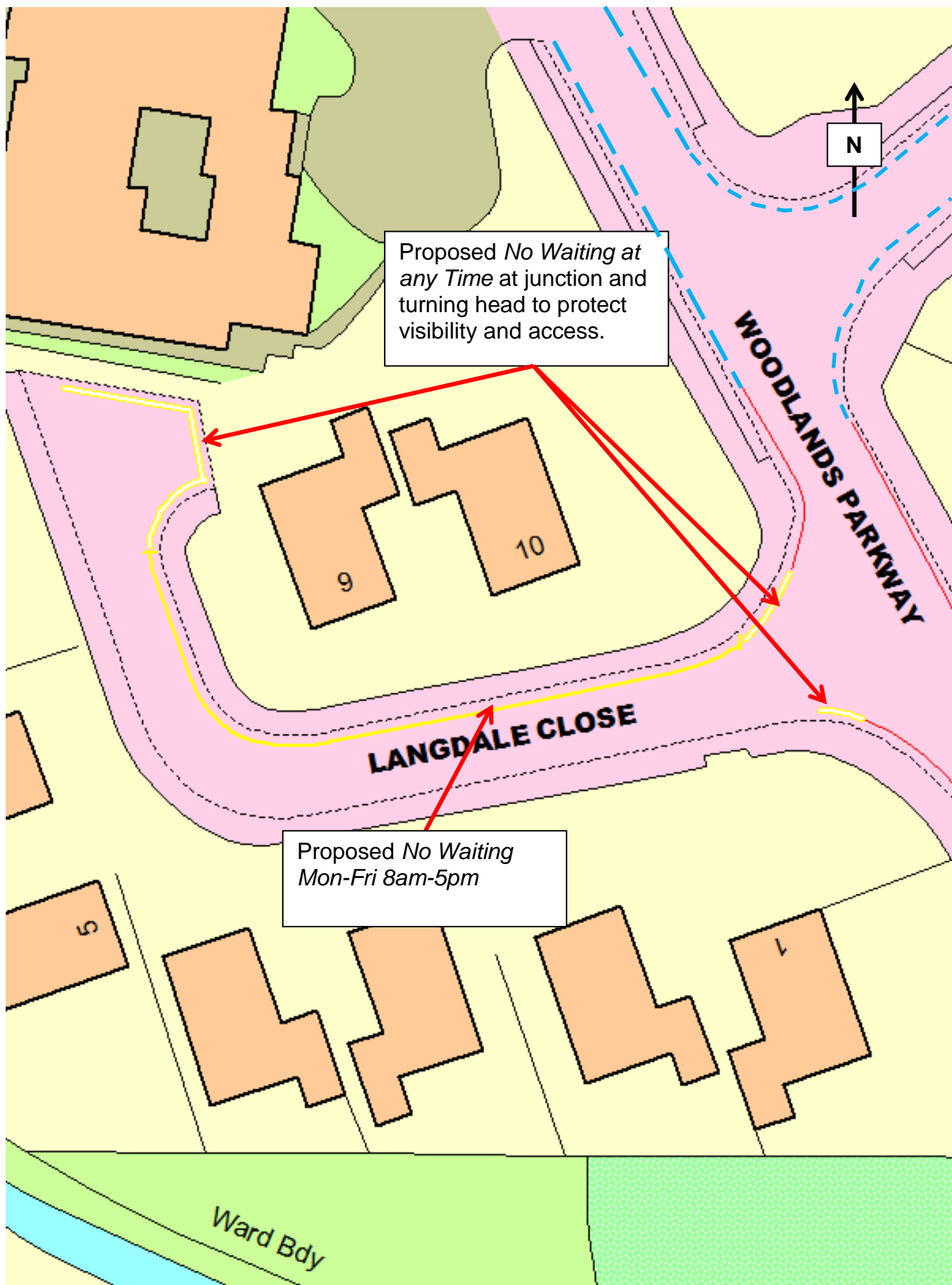
Any objections to the proposals, together with the grounds on which they are made, should be sent, in writing, to the address below or by e-mail to traffordtraffic@amey.co.uk by 17th December 2015.

Dated: 26th November 2015

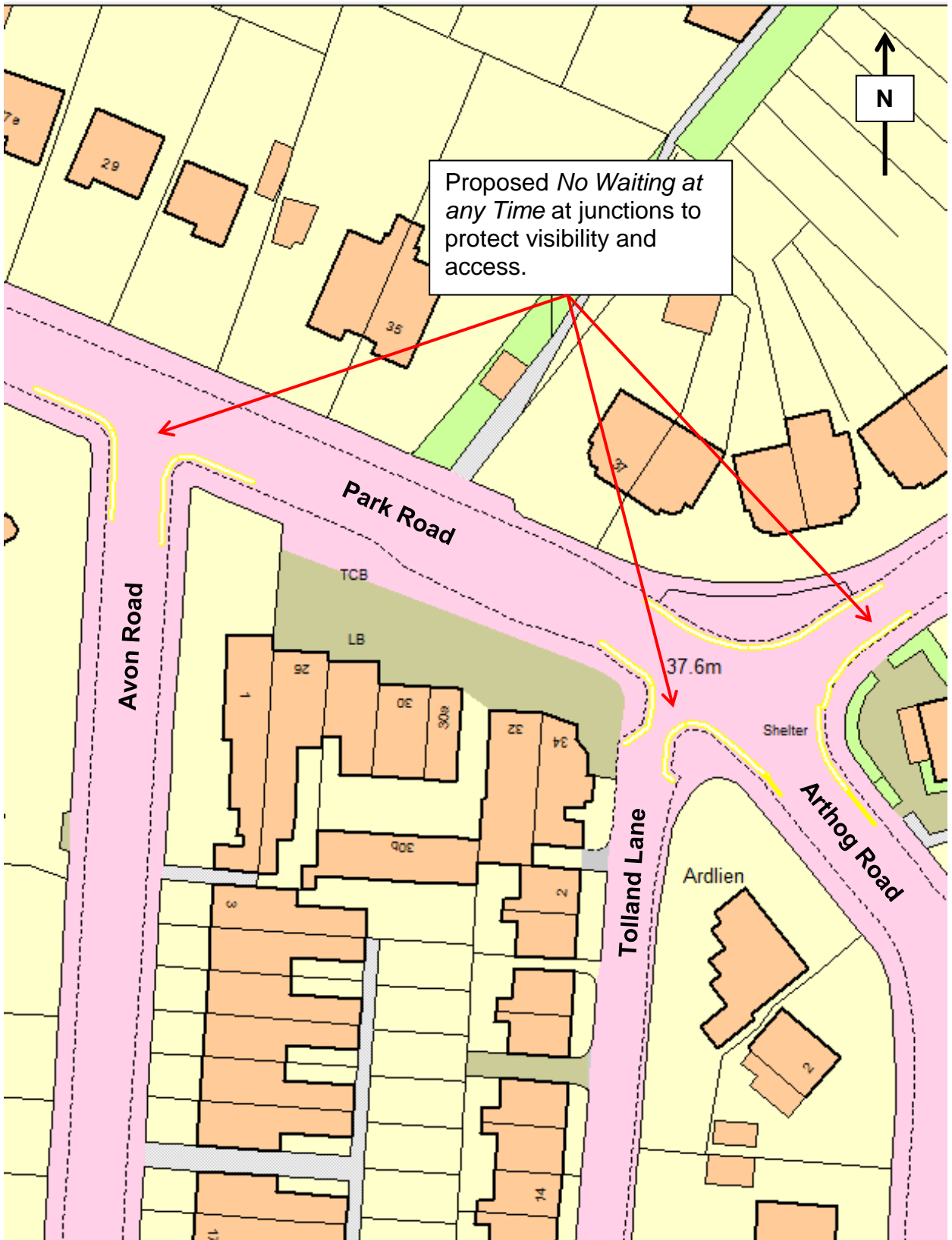
Contracts Director, Trafford Council, Waterside House, Sale, M33 7ZF



Drawing E8957 - 01



Drawing E8960 - 01
Existing No Waiting at any Time restrictions in **red**
No Waiting at Any Time to be operative 7th August (part of Navigation Road East Phase 2 scheme) in **dashed blue**.



Drawing E8959 - 01