

BOROUGH OF TRAFFORD (PROHIBITION OF WAITING AND LOADING AND PROVISION OF PARKING) ORDER 2001 (AMENDMENT NO 160)(PART D) ORDER 2015

NOTICE IS HEREBY GIVEN that Trafford Borough Council has made an Order under the Road Traffic Regulation Act 1984.

The effect of the Order will be to amend the Borough of Trafford (Prohibition of Waiting and Loading and Provision of Parking) Order 2001, as amended, ("the 2001 Order") by the introduction or removal of the following provisions:

- | | | | |
|------|--|--------|---------|
| i) | No Waiting at Any Time | Code - | 7A |
| ii) | No Waiting Monday – Sunday, 9.30am – 4pm | Code - | 7M |
| iii) | No Waiting Monday – Sunday, 9.30am – 4pm
No Loading Monday – Sunday, 9.30am – 4pm | Code - | 7M7M |
| iv) | No Waiting At Any Time, Saturdays, Sundays and Bank Holidays | Code - | 3ASSB |
| v) | Waiting Limited to 2 hours, No Return Within 2 hours,
9am – 5pm, Saturdays, Sundays and Bank Holidays | Code - | LM3ESSB |

on the lengths of roads specified in Schedules 1 and 2 hereto by the addition, to the Schedule to the 2001 Order, of the length of roads specified in Schedule 1 below and by the removal, from the Schedule to the 2001 Order, of the lengths of roads specified in Schedule 2 below.

SCHEDULE 1 - proposed

Street	Side	From	To	Code
Back Lane, Dunham Massey	north	its junction with Station Road	a point 215 metres east of its junction with Station Road	7A
Back Lane, Dunham Massey	North east	a point 146 metres from its junction with School Lane	its junction with School Lane	7A
Back Lane, Dunham Massey	north	a point 269 metres north west of its junction with School Lane	a point 180 metres north west of its junction with School Lane	7A
Back Lane, Dunham Massey	north	a point 299 metres north west of its junction with School Lane	a point 473 metres north west of its junction with School Lane	7A
Back Lane, Dunham Massey	north	a point 488 metres north west of its junction with School Lane	a point 655 metres north west of its junction with School Lane	7A
Back Lane, Dunham Massey	south	a point 65 metres east of its junction with Station Road	a point 125 metres east of its junction with Station Road	7A
Back Lane, Dunham Massey	south	its junction with Station Road	a point 25 metres east of its junction with Station Road	7A
Back Lane, Dunham Massey	South and south west	a point 372 metres northwest of its junction with School Lane	its junction with School Lane	7A
Back Lane, Dunham Massey	South and south west	a point 478 metres northwest of its junction with School Lane	a point 382 metres northwest of its junction with School Lane	7A
Back Lane, Dunham Massey	south	a point 494 metres north west of its junction with School Lane	a point 629 metres north west of its junction with School Lane	7A
Cow Lane, Dunham Massey	North west	its junction with School Lane	a point 20 metres northeast of its junction with School Lane	7A
Cow Lane, Dunham Massey	South east	its junction with School Lane	a point 22 metres northeast of its junction with School Lane	7A
Island At The Junction Of Station Road And Paddock Lane, Dunham Massey		its entire perimeter		7A
Henshall Lane, Dunham Massey	north and north west	its junction with Sawpit Street	a point 169 metres east and north east of its junction with Sawpit Street	7A
Henshall Lane, Dunham Massey	south and south east	its junction with Station Road	a point 169 metres east and north east of its junction with Sawpit Street	7A

Little Heath Lane, Dunham Massey	north	a point 78 metres south west of its junction with School Lane	its junction with School Lane	7A
Little Heath Lane, Dunham Massey	south	a point 78 metres south west of its junction with School Lane	its junction with School Lane	7A
Paddock Lane, Dunham Massey	north	a point 52 metres west of its junction with Station Road	its junction with Station Road	7A
Paddock Lane, Dunham Massey	south	a point 43 metres west of its junction with Station Road	its junction with Station Road	7A
Paddock Lane, Dunham Massey	south	a point 65 metres west of its junction with Station Road	a point 43 metres west of its junction with Station Road	3ASSB
Sawpit Street, Dunham Massey	north and north east	its junction with Henshall Lane	a point 79 metres west and north west of its junction with Henshall Lane	7A
Sawpit Street, Dunham Massey	south and south west	its junction with Station Road	a point 79 metres west and north west of its junction with Station Road	7A
School Lane, Dunham Massey	east	a point 13 metres north of its junction with Cow Lane	its junction with Cow Lane	7A
School Lane, Dunham Massey	east	a point 50 metres north of its junction with Cow Lane	a point 72 metres north of its junction with Cow Lane	7A
School Lane, Dunham Massey	east	a point 136 metres north of its junction with Cow Lane	a point 91 metres north of its junction with Cow Lane	7A
School Lane, Dunham Massey	east	a point 208 metres north of its junction with Cow Lane	a point 151 metres north of its junction with Cow Lane	7A
School Lane, Dunham Massey	east	its junction with Cow Lane	a point 82 metres southeast of its junction with Cow Lane	7A
School Lane, Dunham Massey	east	a point 82 metres south east of its junction with Cow Lane	a point 311 metres north of its junction with Charcoal Road	LM3ESSB
School Lane, Dunham Massey	east	a point 311 metres north of its junction with Charcoal Road	its junction with Charcoal Road	7A
School Lane, Dunham Massey	west	a point 41 metres north of its junction with Little Heath Lane	its junction with Little Heath Lane	7A
School Lane, Dunham Massey	west	its junction with Little Heath Lane	a point 29 metres south of its junction with Little Heath Lane	7A
School Lane, Dunham Massey	west	a point 40 metres south of its junction with Little Heath Lane	its junction with Back Lane	7A
School Lane, Dunham Massey	west	its junction with Back Lane	A point 36 metres south of its junction with Back Lane	7A
School Lane, Dunham Massey	west	a point 36 metres south of its junction with Back Lane	a point 76 metres south of its junction with Back Lane	LM3ESSB
School Lane, Dunham Massey	west	a point 76 metres south of its junction with Back Lane	a point 100 metres south of its junction with Back Lane	7A
School Lane, Dunham Massey	west	a point 100 metres south of its junction with Back Lane	A point 125 metres south of its junction with Back Lane	LM3ESSB
School Lane, Dunham Massey	west	A point 125 metres south of its junction with Back Lane	its junction with Woodhouse Lane	7A
Station Road, Dunham Massey	east	its junction with Henshall Lane	a point 42 metres south of its junction with Henshall Lane	7A
Station Road, Dunham Massey	east	a point 20 metres north of its junction with Back Lane	its junction with Back Lane	7A
Station Road, Dunham Massey	east	its junction with Back Lane	a point 142 metres south of its junction with Back Lane	7A
Station Road, Dunham Massey	west	a point 22 metres north of its junction with Paddock Lane	its junction with Paddock Lane	7A
Station Road, Dunham Massey	west	its junction with Paddock Lane	a point 67 metres south of its junction with Paddock Lane	7A
Station Road, Dunham Massey	west	a point 26 metres north of its junction with Paddock Lane	its junction with Sawpit Street	7A

SCHEDULE 2 - revoke

Street	Side	From	To	Code
School Lane, Dunham Massey	north	its junction with Woodhouse Lane	a point 170 metres from its junction with Woodhouse Lane	7M7M
School Lane, Dunham Massey	south	a point 33 metres northeast of its junction with Charcoal Road	a point 165 metres northeast of its junction with Charcoal Road	7M
School Lane, Dunham Massey	south	Its junction with Charcoal Road	a point 33 metres northeast of its junction with Charcoal Road	7M7M

Some of the provisions contained in this Order were previously advertised as Amendment No 146.

The Order will come into operation on 10th October 2015, and a copy, together with a map showing the lengths of road to which it relates may be inspected at Altrincham Access Trafford, Stamford New Road, Altrincham, Stretford and Urmston Libraries and at Access Trafford, Sale Waterside, Sale during their normal opening hours and online at: www.trafford.gov.uk/trafficregulationorders

If you wish to question the validity of the Order or any provision contained in it on the grounds that it is not within the powers contained in the Road Traffic Regulation Act 1984, or that any requirement of that Act or of any instrument made under it has not been complied with in relation to the Order you may, within six weeks from 8th October 2015 apply to the High Court for that purpose.

Dated: 8th October 2015

Contracts Director, Trafford Council, Waterside House, Sale, M33 7ZF

Abbreviated for papers

BOROUGH OF TRAFFORD (PROHIBITION OF WAITING AND LOADING AND PROVISION OF PARKING) ORDER 2001 (AMENDMENT NO 160)(PART D) ORDER 2015

NOTICE IS HEREBY GIVEN that Trafford Borough Council has made an Order under the Road Traffic Regulation Act 1984.

The effect of the Order will be to amend the Borough of Trafford (Prohibition of Waiting and Loading and Provision of Parking) Order 2001, as amended, ("the 2001 Order") by the introduction of, removal of or amendment to restrictions on lengths of **Back Lane, Cow Lane, Henshall Lane, Little Heath Lane, Paddock Lane, Sawpit Street, School Lane and Station Road**, Dunham Massey.

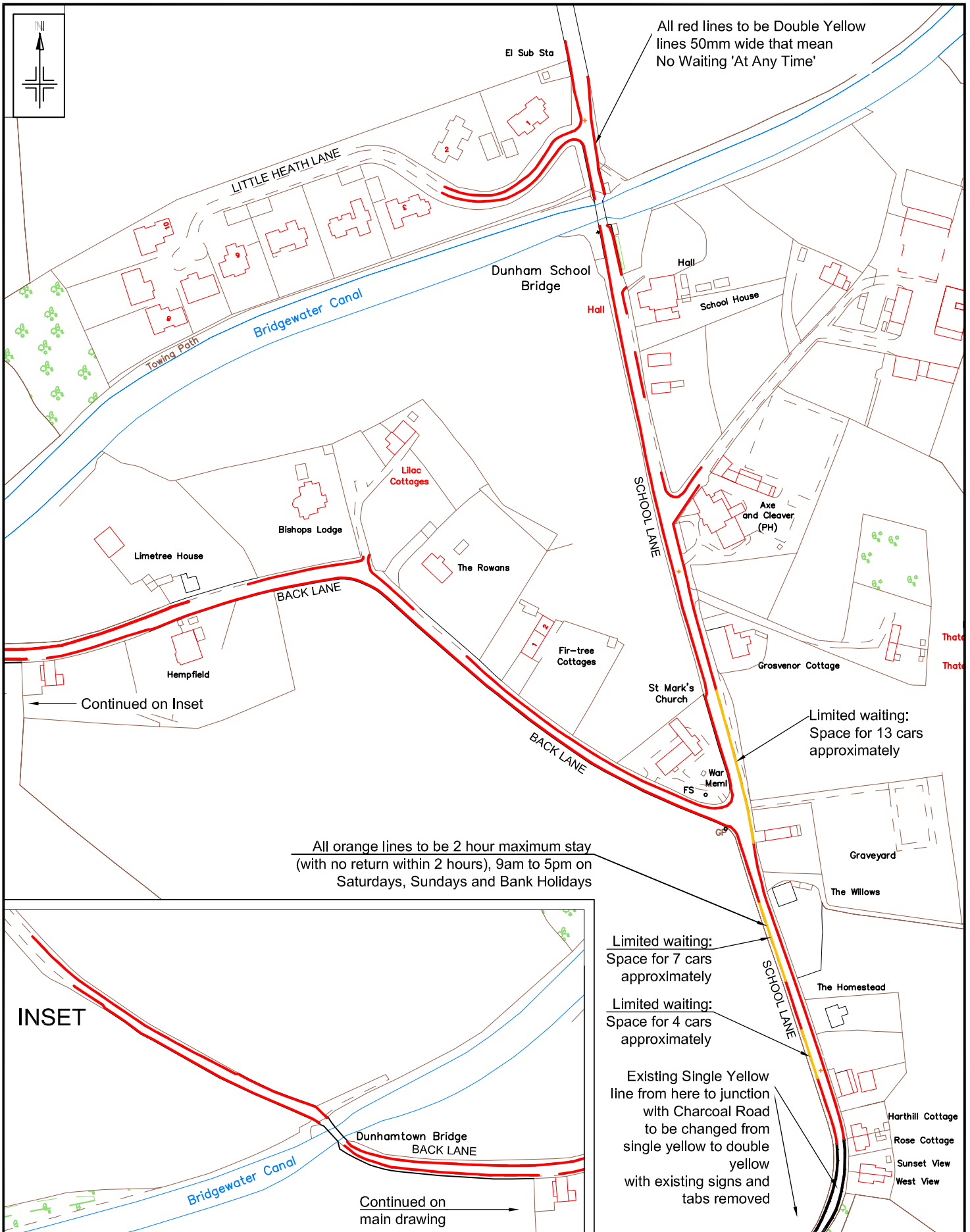
Some of the provisions contained in this Order were previously advertised as Amendment No 146.

The Order will come into operation on 10th October 2015, and a copy, together with a map showing the lengths of road to which it relates may be inspected at Altrincham Access Trafford, Stamford New Road, Altrincham, Stretford and Urmston Libraries and at Access Trafford, Sale Waterside, Sale during their normal opening hours and online at: www.trafford.gov.uk/trafficregulationorders

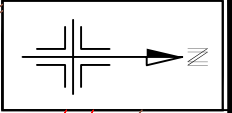
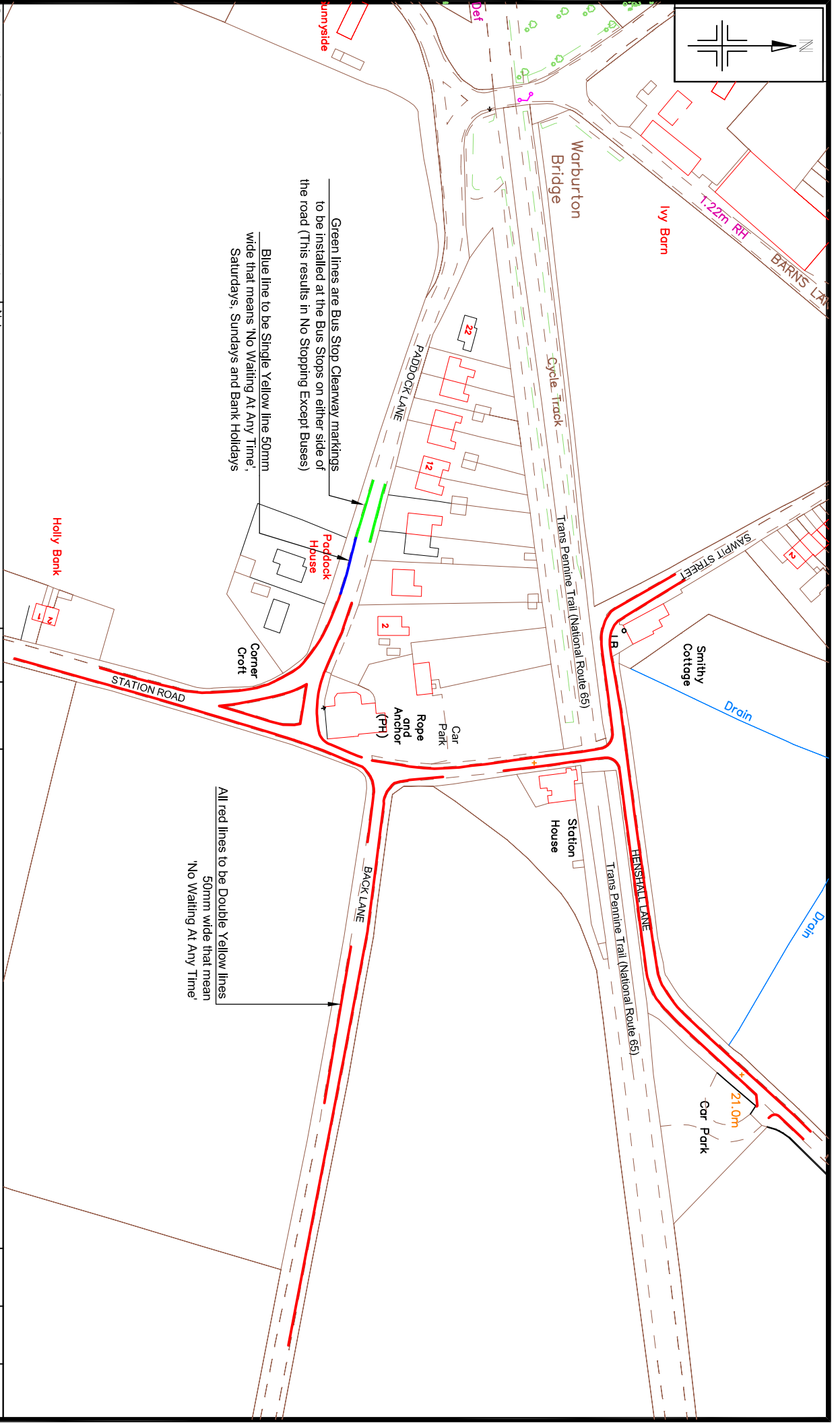
If you wish to question the validity of the Order or any provision contained in it on the grounds that it is not within the powers contained in the Road Traffic Regulation Act 1984, or that any requirement of that Act or of any instrument made under it has not been complied with in relation to the Order you may, within six weeks from 8th October 2015 apply to the High Court for that purpose.

Dated: 8th October 2015

Contracts Director, Trafford Council, Waterside House, Sale, M33 7ZF



<p>Notes: No Dimensions to be scaled from this drawing. All Dimensions are to be checked on site.</p>		<p>C</p>	<p>Feb'15</p>	<p>Minor amendment to restrictions on Back Lane following consultation</p>	<p>AG</p>	<p>AJH</p>
<p>PROJECT & TITLE</p> <p>Back Lane & School Lane, Dunham Proposed additional waiting restrictions - Location Plan</p>		<p>TRAFFORD COUNCIL</p>		<p>REVISION DETAILS</p> <p>DRAWN: AJH SCALE: NTS@A4 DATE: Oct '13</p>	<p>CHECKED: E8821/01</p>	<p>APPROVED: C</p>
<p>FILE PATH: R:\BU\Environment\Bull: Environment\Traffic & Transportation\Cad and Digital Photographs\Partridge\Wood Lane Cleared Bay</p>						



Reproduced from the Ordnance Survey map, with the permission of the Controller of Her Britannic Majesty's Stationery Office. All rights reserved. Ordnance Survey copyright and may be held to the Ordnance Survey Scheme. OS Licence: 10-148070202 1000

Notes:
No Dimensions to be scaled from this drawing.
All Dimensions are to be checked on site.

REV	DATE
B	Feb'15

Proposals amended following formal consultation

AG	AJH
CHECKED	APPROVED

PROJECT & TITLE
Station Road/Back Lane/Paddock Lane, Dunham
Proposed Waiting Restrictions
Location Plan

DRAWN	CHECKED	APPROVED
AJH	-	-
SCALE	DRAWING NO.	REVISION
NTS@A4	E8821/02	B
DATE	FILE PATH	
Oct '13	K:\Users\AJH & T\cad and Digital\Photographs	