

BOROUGH OF TRAFFORD (PROHIBITION OF WAITING AND LOADING AND PROVISION OF PARKING) ORDER 2001 (AMENDMENT NO 150) ORDER 2015

NOTICE IS HEREBY GIVEN that Trafford Borough Council has made the above-named Order under the Road Traffic Regulation Act 1984. The effect of the Order will be to make permanent the Borough of Trafford (Prohibition of Waiting and Loading and Provision of Parking Order 2001)(Experimental Amendment No 150) Order 2013 and will amend the Borough of Trafford (Prohibition of Waiting and Loading and Provision of Parking) Order 2001 (as amended) by the introduction of the following provisions, denoted by the corresponding code:-

- | | | |
|----|--|-----------------|
| a) | No waiting Mon – Sun At Any Time | Code - 7A |
| b) | No waiting Mon – Sun 0700 - 1900 | Code - 7X |
| c) | No waiting Mon – Sat 0700 – 1900 | Code - 6X |
| d) | Waiting Limited to 2 hours No Return Within 2 hours, | Code – LM7CRPAA |
| e) | Mon – Sun 0800 - 1800, Except Permit AA Holders | |

on the lengths of roads specified in Schedule 1 to this Order, by the addition, to the Schedule to the 2001 Order, of the lengths of road specified in Schedule 1 to this Order and by the removal from the Schedule to the 2001 Order of the lengths of road in Schedule 2 to this Order.

SCHEDULE 1 - proposed

Street	Side	From	To	Code
Canal Road, Timperley	North west	Its junction with Park Road	A point 67 metres south west of its junction with Park Road	7A
Canal Road, Timperley	North west	A point 67 metres south west of its junction with Park Road	A point 95 metres south west of its junction with Park Road	LM7C RPAA
Park Road, Timperley	North east	Its junction with Frieston Road	Its junction with Greenway Road	7X
Park Road, Timperley	South west	A point 18 metres north west of its junction with Canal Road	A point 22 metres south east of its junction with Canal Road	7A

SCHEDULE 2 – revoked

Street	Side	From	To	Code
Canal Road, Timperley	North west	A point 15 metres south of its junction with Park Road	Its junction with Park Road	7A
Canal Road, Timperley	North west	A point 15 metres south of its junction with Park Road	A point 35 metres south of its junction with Park Road	7A
Park Road, Timperley	North east	Its junction with Frieston Road	Its junction with Greenway Road	6X
Park Road, Timperley	South west	A point 24 metres north west of its junction with Canal Road	A point 22 metres south east of its junction with Canal Road	7A

The Order will come into operation on 6th February 2015 and a copy together with a map showing the lengths of road referred to, may be inspected at the main reception desk at Altrincham Access Trafford, Stamford New Road and at Access Trafford, Sale Waterside, Sale during their normal opening hours. The Notice and plan can be viewed on line at: www.trafford.gov.uk/trafficregulationorders

If you wish to question the validity of the Order or of any provision contained in it on the grounds that it is not within the powers contained in the Road Traffic Regulation Act 1984, or that any requirements of that Act or of any instrument made under it has not been complied with in relation to the Order you may, within 6 weeks from 30th January 2015 apply to the High Court for that purpose.

Dated: 4th February 2015

Contracts Director and Acting Head of Highways,
Trafford Borough Council,
Sale Waterside
Sale
M33 7ZF

Abbreviated notice for papers

BOROUGH OF TRAFFORD (PROHIBITION OF WAITING AND LOADING AND PROVISION OF PARKING) ORDER 2001 (AMENDMENT NO 150) ORDER 2015

NOTICE IS HEREBY GIVEN that Trafford Borough Council has made the above-named Order under the Road Traffic Regulation Act 1984. The effect of the Order will be to make permanent the Borough of Trafford (Prohibition of Waiting and Loading and Provision of Parking Order 2001)(Experimental Amendment No 150) Order 2013 and will amend the Borough of Trafford (Prohibition of Waiting and Loading and Provision of Parking) Order 2001 (as amended) by the making permanent of existing experimental restrictions along lengths of **Park Road & Canal Road, Timperley**.








The Order will come into operation on 6th February 2015 and a copy together with a map showing the lengths of road referred to, may be inspected at the main reception desk at Altrincham Access Trafford, Stamford New Road and at Access Trafford, Sale Waterside, Sale during their normal opening hours. The Notice and plan can be viewed on line at: www.trafford.gov.uk/trafficregulationorders

If you wish to question the validity of the Order or of any provision contained in it on the grounds that it is not within the powers contained in the Road Traffic Regulation Act 1984, or that any requirements of that Act or of any instrument made under it has not been complied with in relation to the Order you may, within 6 weeks from 30th January 2015 apply to the High Court for that purpose.

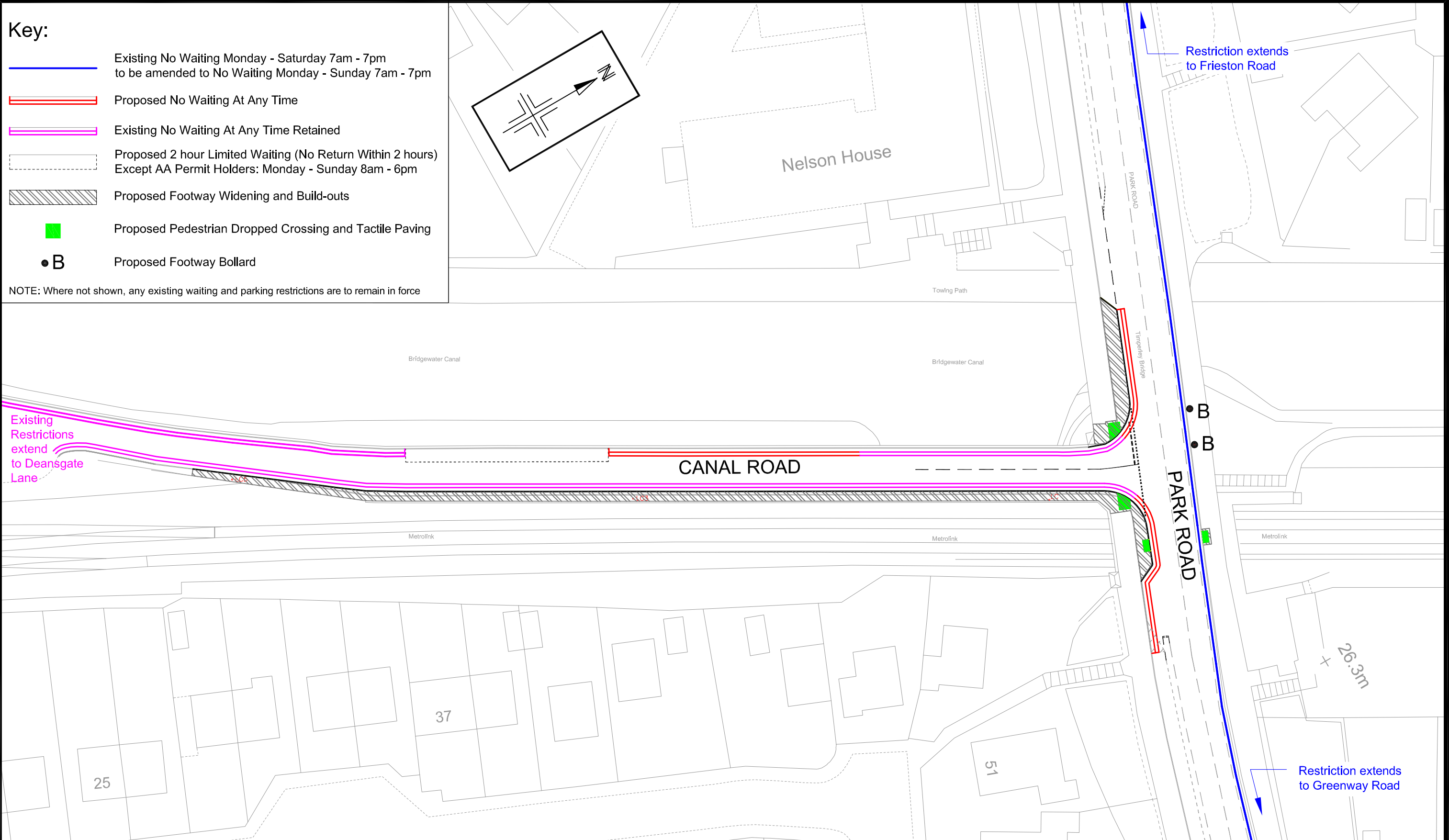
Dated: 4th February 2015

Contracts Director & Acting Head of Highways, Trafford Borough Council, Sale Waterside, Sale, M33 7ZF

Key:

-  Existing No Waiting Monday - Saturday 7am - 7pm to be amended to No Waiting Monday - Sunday 7am - 7pm
-  Proposed No Waiting At Any Time
-  Existing No Waiting At Any Time Retained
-  Proposed 2 hour Limited Waiting (No Return Within 2 hours) Except AA Permit Holders: Monday - Sunday 8am - 6pm
-  Proposed Footway Widening and Build-outs
-  Proposed Pedestrian Dropped Crossing and Tactile Paving
-  Proposed Footway Bollard

NOTE: Where not shown, any existing waiting and parking restrictions are to remain in force



Reproduced from the Ordnance Survey mapping with the permission of the Controller of Her Majesty's Stationery Office c Crown copyright. Unauthorised reproduction infringes Crown copyright and may lead to prosecution or civil proceedings. Trafford Borough Council OS Licence No. LA076392 1999

Notes:
No Dimensions to be scaled from this drawing.
All Dimensions are to be checked on site.

REV.	DATE	REVISION DETAILS	DRAWN	CHECKED	APPROVED
			AG	AJH	-

PROJECT & TITLE
Canal Road, Timperley
Footway Widening Scheme
Proposed Waiting and Parking Restrictions



DRAWN AG SCALE 1:500@A3 DATE FEB'13 FILE PATH R:\BUES\BUE\BET & TICad and Digital Photographs\	CHECKED AJH DRAWING NO. E8838/01	APPROVED - REVISION -
---	---	--------------------------------