

**BOROUGH OF TRAFFORD (PROHIBITION OF WAITING AND LOADING AND PROVISION OF PARKING)
ORDER 2001 (AMENDMENT NO 167) ORDER 2015**

NOTICE IS HEREBY GIVEN that Trafford Borough Council proposes to make an Order under the Road Traffic Regulation Act 1984.

The effect of the Order will be to amend the Borough of Trafford (Prohibition of Waiting and Loading and Provision of Parking) Order 2001 ("the 2001 Order") by the introduction or removal of the following provisions:

- | | |
|--|----------------|
| a) No Waiting at Any Time | Code - 7A |
| b) No Waiting Mon – Fri 0900 – 1700 | Code - 5E |
| c) School Keep Clear - No Stopping Mon – Fri 0800 – 1700 | Code - SS |
| d) School Keep Clear - No Stopping Mon – Fri 0730 – 1800 | Code - SVV |
| e) 'Past this Point' Permit X Holder parking | Code - PP5ERPX |
| f) Waiting Limited to 2 hours No Return Within 2 hours, except Permit X Holders Mon – Fri 0900 – 1700 | Code - LM5ERPX |
| g) Residents Parking Area B – Match Day Restrictions | Code - RPB |
| h) Residents Parking Area C | Code - RPC |
| i) Loading Only Mon – Sun 0800 – 1400 | Code - SL7TT |

on the lengths of roads specified in Schedules 1a, 1b, 1c, 1d, 2a and 2b hereto, by the addition, to the Schedule to the 2001 Order, of the lengths of road specified in Schedules 1a, 1b, 1c, and 1d below and by the removal, from the Schedule to the 2001 Order, of the lengths of road specified in Schedules 2a and 2b below.

Schedule 1a - proposed

| Street | Side | From | To | Code |
|-------------------------|------------|---|--|-------|
| Gorse Street, Stretford | north west | A point 89 metres northeast of its junction with the access road to the west side of No 54 Gorse Street | A point 33 metres southeast of its junction with the access road to the east side of No 2 Gorse Street | RPC |
| Gorse Street, Stretford | north west | A point 33 metres southwest of its junction with the access road to the east side of No 2 Gorse Street | A point 19 metres southwest of its junction with Taylor's Road | RPB |
| Gorse Street, Stretford | north west | A point 19 metres southwest of its junction with Taylor's Road | A point 5 metres west of its junction with Taylor's Road | SL7TT |

Schedule 1b – proposed

| Street | Side | From | To | Code |
|----------------------------|-------|--|---|------|
| Delamere Avenue, Stretford | both | A point 10 metres north of its junction with Derbyshire Lane | its junction with Derbyshire Lane | 7A |
| Derbyshire Lane, Stretford | north | A point 10 metres west of its junction with Delamere Avenue | A point 15 metres east of its junction with Delamere Avenue | 7A |

Schedule 1c – proposed

| Street | Side | From | To | Code |
|--|------|--|--|------|
| Park Road, Stretford, west to east arm | both | Its junction with Park Road, north to south arm (main carriageway) | A point 63 metres east of its junction with Park Road, north to south arm (main carriageway) | 5E |

Schedule 1d – proposed

| Street | Side | From | To | Code |
|---------------------|------------|--|--|------|
| Ashton Lane, Sale | south | Its junction with Queens Road | A point 10 metres west of its junction with Queens Road | 7A |
| Ashton Lane, Sale | south | Its junction with Moss Lane | A point 20 metres east of its junction with Moss Lane | 7A |
| Barker's Lane, Sale | north east | Its junction with Moss Lane | A point 25 metres south east of its junction with Moss Lane | 7A |
| Barker's Lane, Sale | north east | A point 10 metres north west of its junction with Queens Road | A point 10 metres south east of its junction with Queens Road | 7A |
| Barker's Lane, Sale | north east | A point 10 metres north west of its northerly junction with St Mary's Road | A point 10 metres south east of its northerly junction with St Mary's Road | 7A |
| Barker's Lane, Sale | north east | A point 10 metres south east of its northerly junction with St Mary's Road | A point 10 metres north west of its southerly junction with St Mary's Road | 5E |
| Barker's Lane, Sale | north east | A point 10 metres north west of its southerly junction with St Mary's Road | A point 3 metres south east of its southerly junction with St Mary's Road | 7A |

| | | | | |
|----------------------|----------------|---|---|----------|
| Barker's Lane, Sale | south west | Its junction with Moss Lane | A point 10 metres north west of its junction with Queens Road | 5E |
| Barker's Lane, Sale | south west | A point 10 metres north west of its junction with Queens Road | A point 10 metres south east of its junction with Queens Road | 7A |
| Barker's Lane, Sale | south west | A point 10 metres south east of its junction with Queens Road | A point 79 metres south east of its junction with Queens Road | 5E |
| Barker's Lane, Sale | south west | A point 79 metres south east of its junction with Queens Road | A point 68 metres north of its junction with Delaunays Road | LM5E RPX |
| Barker's Lane, Sale | west | A point 68 metres north of its junction with Delaunays Road | A point 9 metres north of its junction with Delaunays Road | 5E |
| Delaunays Road, Sale | both | Its junction with Harboro Road | A point 10 metres north east of its junction with Harboro Road | 7A |
| Delaunays Road, Sale | north west | A point 10 metres north east of its junction with Harboro Road | A point 15 metres south west of its junction with Kings Road | 5E |
| Delaunays Road, Sale | north west | A point 7 metres north east of its junction with Kings Road | A point 22 metres north east of its junction with Kings Road | 5E |
| Delaunays Road, Sale | north west | A point 22 metres north east of its junction with Kings Road | A point 81 metres west of its junction with Barker's Lane | LM5E RPX |
| Delaunays Road, Sale | south east | A point 20 metres north east of its junction with Harboro Road | A point 81 metres north east of its junction with Harboro Road | LM5E RPX |
| Delaunays Road, Sale | south east | A point 107 metres west of its junction with Barker's Lane | A point 84 metres west of its junction with Barker's Lane | 5E |
| Grange Road, Sale | north | A point 29 metres east of its junction with Barker's Lane | A point 215 metres east of its junction with Barker's Lane | LM5E RPX |
| Grange Road, Sale | south | A point 35 metres east of its junction with Barker's Lane | A point 207 metres east of its junction with Barker's Lane | LM5E RPX |
| Kings Road, Sale | both | Its junction with Moss Lane | A point 10 metres south east of its junction with Moss Lane | 7A |
| Kings Road, Sale | north east | A point 10 metres north west of its junction with Queens Road | Its junction with Queens Road | 7A |
| Kings Road, Sale | | Its junction with Queens Road | Its junction with Delaunays Road | PP5E RPX |
| Moss Lane, Sale | east | Its junction with Ashton Lane | Its junction with Barker's Lane | 7A |
| Moss Lane, Sale | south east | A point 10 metres south west of its junction with Kings Road | A point 10 metres north east of its junction with Kings Road | 7A |
| Queens Road, Sale | both | Its junction with Kings Road | A point 10 metres north east of its junction with Kings Road | 7A |
| Queens Road, Sale | Both | Its junction with Barker's Lane | A point 10 metres south west of its junction with Barker's Lane | 7A |
| Queens Road, Sale | both | Its junction with Barker's Lane | A point 10 metres north east of its junction with Barker's Lane | 7A |
| Queens Road, Sale | both | Its junction with Ashton Lane | A point 10 metres south of its junction with Ashton Lane | 7A |
| Queens Road, Sale | north west | A point 37 metres north east of its junction with Kings Road | A point 10 metres south west of its junction with Barker's Lane | 5E |
| Queens Road, Sale | north west | A point 10 metres north east of its junction with Barker's Lane | A point 10 metres south of its junction with Ashton Lane | LM5E RPX |
| Queens Road, Sale | south east | A point 37 metres north east of its junction with Kings Road | A point 10 metres south west of its junction with Barker's Lane | LM5E RPX |
| Queen's Road, Sale | south east | A point 10 metres north east of its junction with Barker's Lane | A point 10 metres south of its junction with Ashton Lane | 5E |
| St Mary's Road, Sale | both | Its northerly junction with Barker's Lane | A point 10 metres east of its northerly junction with Barker's Lane | 7A |
| St Mary's Road, Sale | both | Its southerly junction with Barker's Lane | A point 10 metres east of its southerly junction with Barker's Lane | 7A |
| St Mary's Road, Sale | north | A point 36 metres east of its southerly junction with Barker's Lane | A point 80 metres east of its southerly junction with Barker's Lane | LM5E RPX |
| St Mary's Road, Sale | north | A point 80 metres east of its southerly junction with Barker's Lane | A point 106 metres east and north east of its southerly junction with Barker's Lane | SVV |
| St Mary's Road, Sale | north and east | A point 83 metres east of its northerly junction with Barker's Lane | A point 121 metres east and north east of its southerly junction with Barker's Lane | LM5E RPX |

| | | | | |
|----------------------|------------|--|---|-------------|
| St Mary's Road, Sale | south | A point 88 metres east of its northerly junction with Barker's Lane | A point 100 metres east and south east of its northerly junction with Barker's Lane | 7A |
| St Mary's Road, Sale | south east | A point 95 metres east of its southerly junction with Barker's Lane | A point 121 metres east and north east of its southerly junction with Barker's Lane | SSV |
| St Mary's Road, Sale | west | A point 106 metres east and north of its southerly junction with Barker's Lane | A point 100 metres east and south east of its northerly junction with Barker's Lane | LM5E RPX |

Schedule 2a – to be revoked

| Street | Side | From | To | Code |
|-------------------------|------------|---|---|------|
| Gorse Street, Stretford | north west | A point 89 metres northeast of its junction with the access road to the west side of No 54 Gorse Street | A point 33 metres southeast of its junction with the access road to the east side of No2 Gorse Street | RPC |
| Gorse Street, Stretford | north west | A point 33 metres southeast of its junction with the access road to the east side of No 2 Gorse Street | A point 5 metres west of its junction with Taylor's Road | RPB |

Schedule 2b – to be revoked

| Street | Side | From | To | Code |
|----------------------|------------|---|--|------|
| Delaunays Road, Sale | Both | A point 7 metres north of its junction with Harboro Road | Its junction with Harboro Road | 7A |
| St Mary's Road, Sale | South east | A point 95 metres east of its junction with Barker's Lane | A point 121 metres east of Its junction with Barker's Lane | SS |

A copy of the Draft Order, together with statements of reasons may be inspected at Stretford Library Information Desk and at Access Trafford, Sale Waterside, Sale during their normal opening hours. **The Notice and plans can also be viewed on-line at:** www.trafford.gov.uk/trafficregulationorders

Any objections to the proposals, together with the grounds on which they are made, should be sent, in writing, to the address below or by e-mail to traffic@trafford.gov.uk by 4th February 2015.

Dated: 14th January 2015

Contracts Director/Acting Head of Highways, Trafford Council, Waterside House, Sale, M33 7ZF

Abbreviated for papers

BOROUGH OF TRAFFORD (PROHIBITION OF WAITING AND LOADING AND PROVISION OF PARKING) ORDER 2001 (AMENDMENT NO 167) ORDER 2015

NOTICE IS HEREBY GIVEN that Trafford Borough Council proposes to make an Order under the Road Traffic Regulation Act 1984.

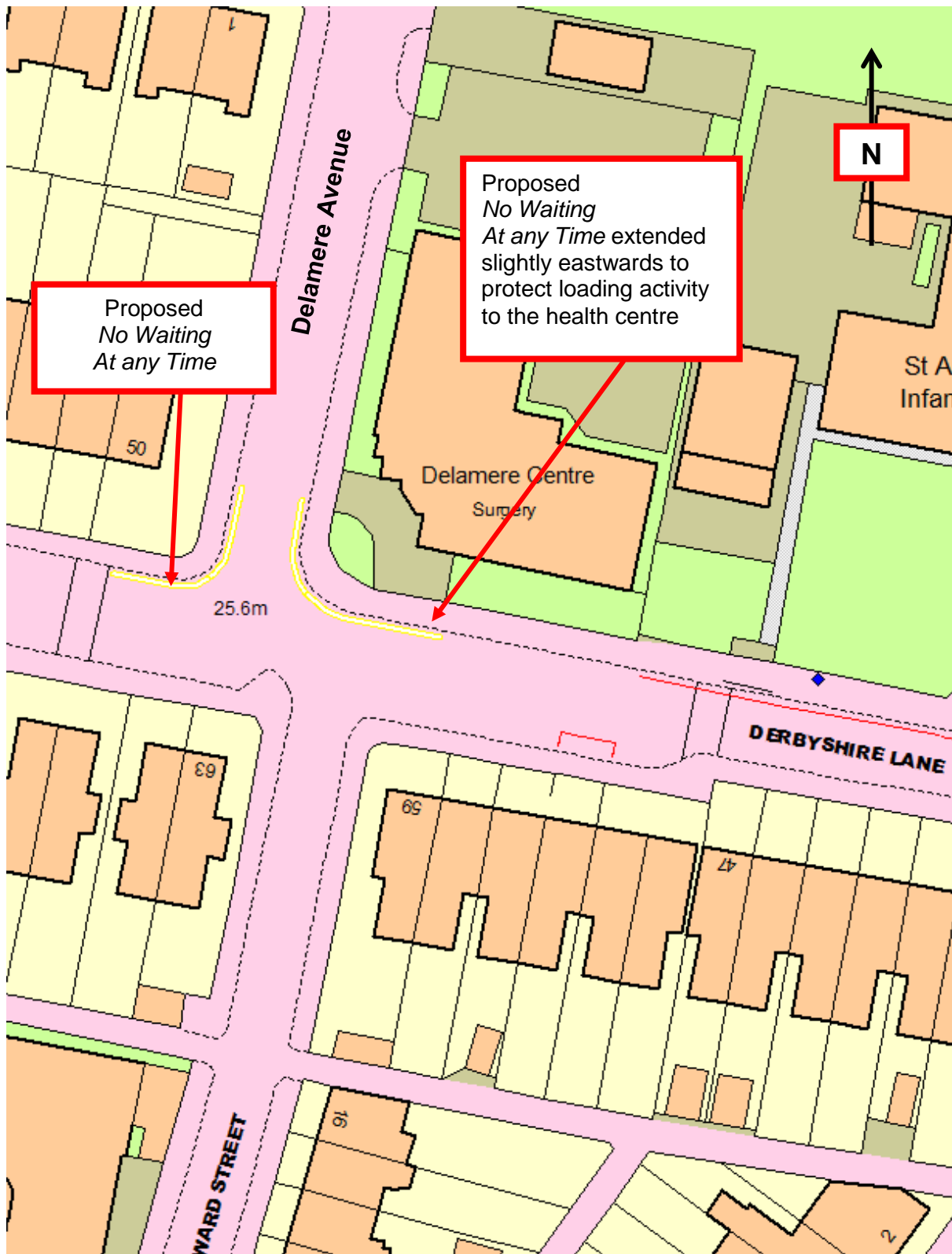
The effect of the Order will be to amend the Borough of Trafford (Prohibition of Waiting and Loading and Provision of Parking) Order 2001 ("the 2001 Order") by the introduction or removal of provisions along **Gorse St., Delamere Ave., Derbyshire Ln. & Park Rd., Stretford, Ashton Ln., Barker's Ln., Delauneys Rd., Grange Rd., Kings Rd., Moss Ln., Queens Rd., & St Mary's Rd., Sale.**

A copy of the Draft Order, together with statements of reasons may be inspected at Stretford Library Information Desk and at Access Trafford, Sale Waterside, Sale during their normal opening hours. **The Notice and plans can also be viewed on-line at: www.trafford.gov.uk/trafficregulationorders**

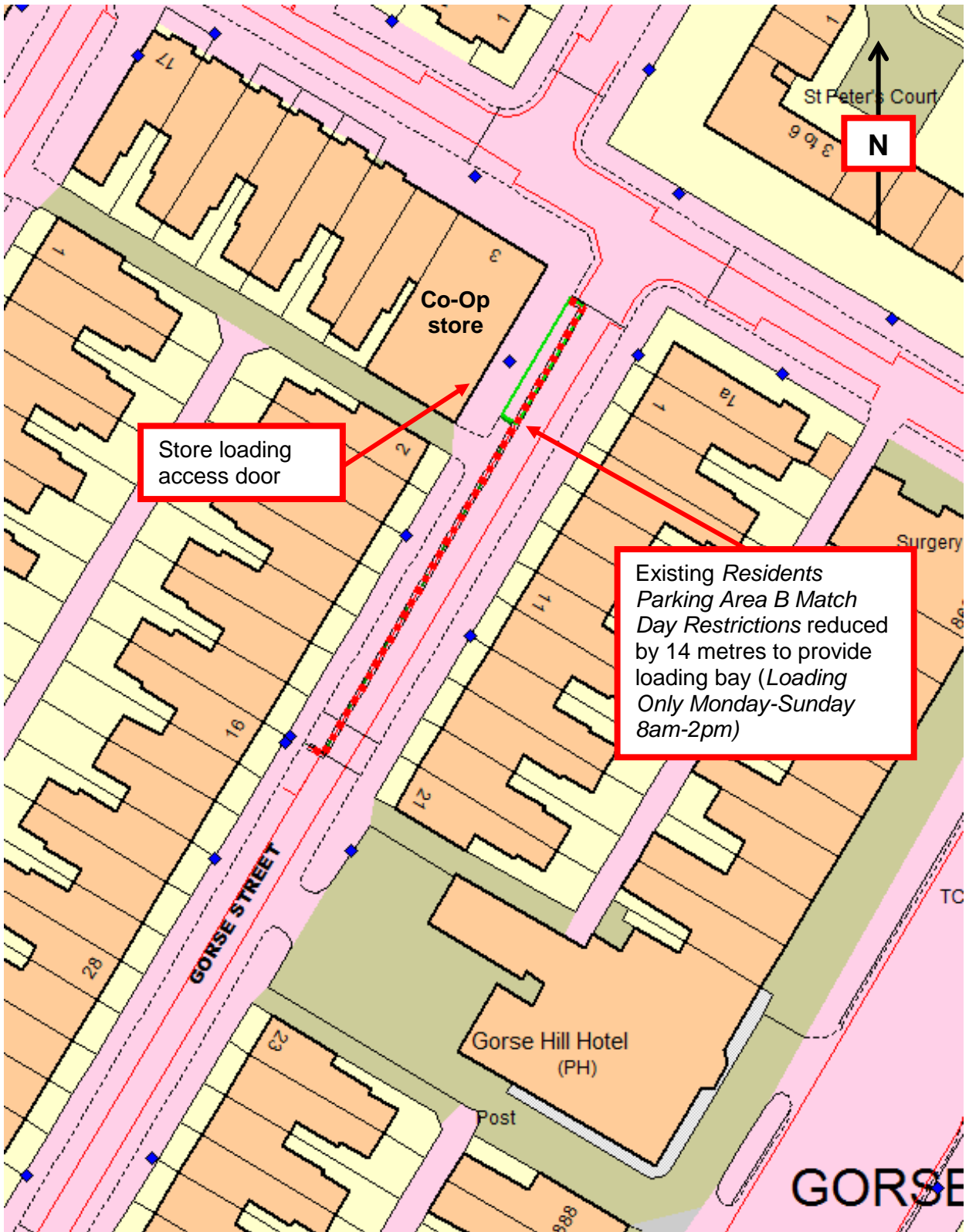
Any objections to the proposals, together with the grounds on which they are made, should be sent, in writing, to the address below or by e-mail to traffic@trafford.gov.uk by 4th February 2015.

Dated: 14th January 2015

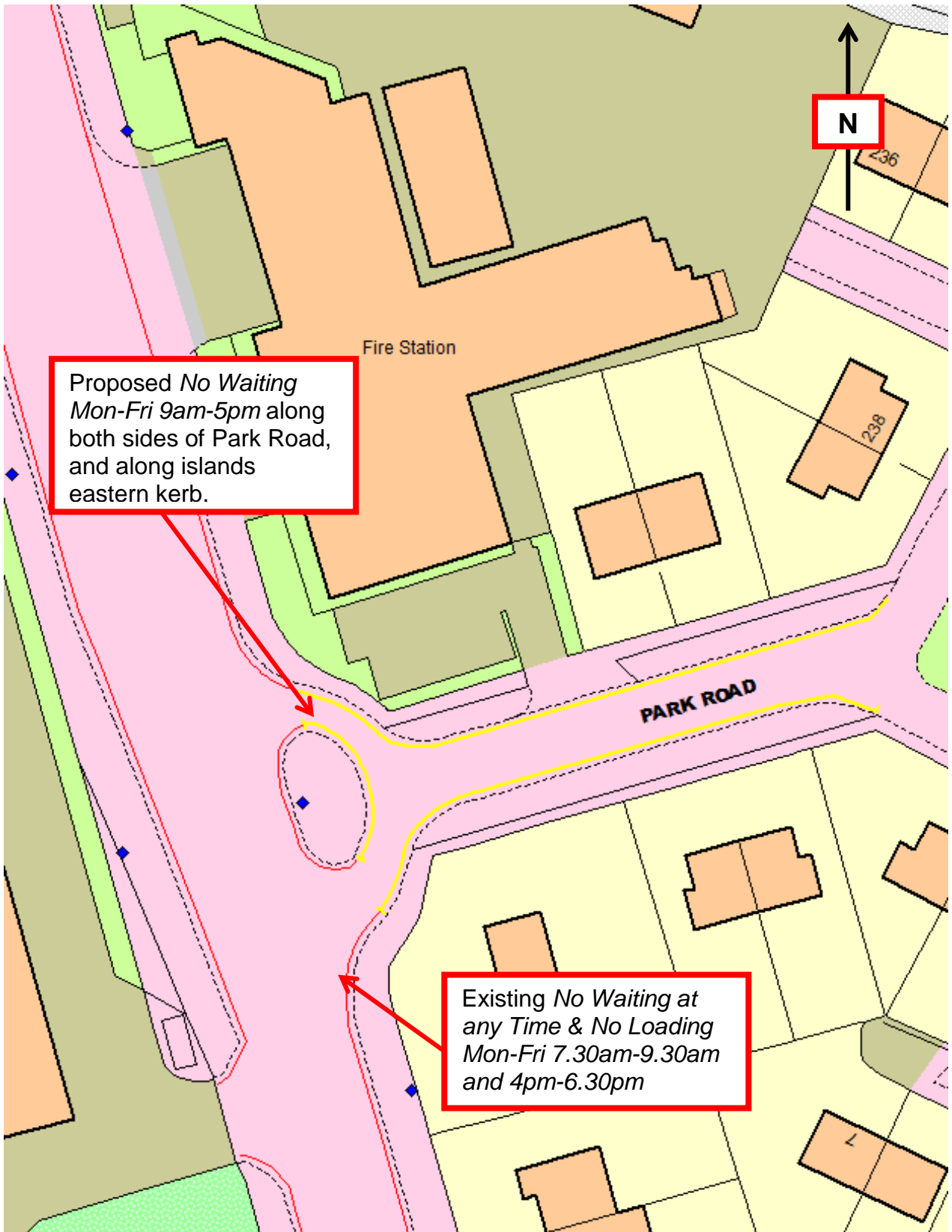
Contracts Director/Acting Head of Highways, Trafford Council, Waterside House, Sale, M33 7ZF



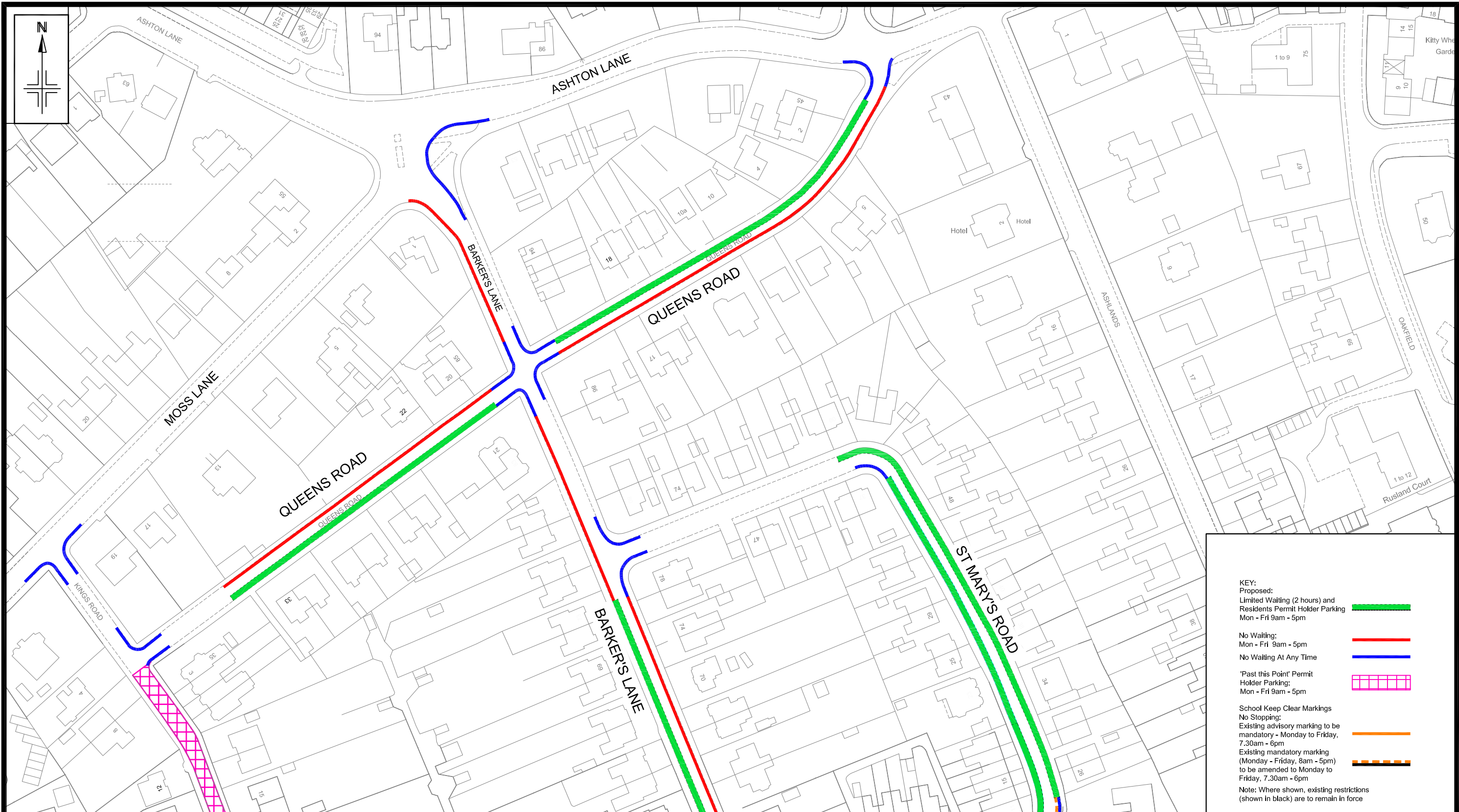
Drawing E8930 – Sheet 1 of 3
Existing restrictions indicated in red.



Drawing E8930 – Sheet 2 of 3
 Existing restrictions indicated in red.



Drawing E8930 – Sheet 3 of 3
Existing restrictions indicated in red.



Reproduced from the Ordnance Survey mapping with the permission of the Controller of Her Majesty's Stationery Office © Crown copyright. Unauthorised reproduction infringes Crown copyright and may lead to prosecution or civil proceedings.
 OS Licence No. LA076392 1999
 Trafford Borough Council

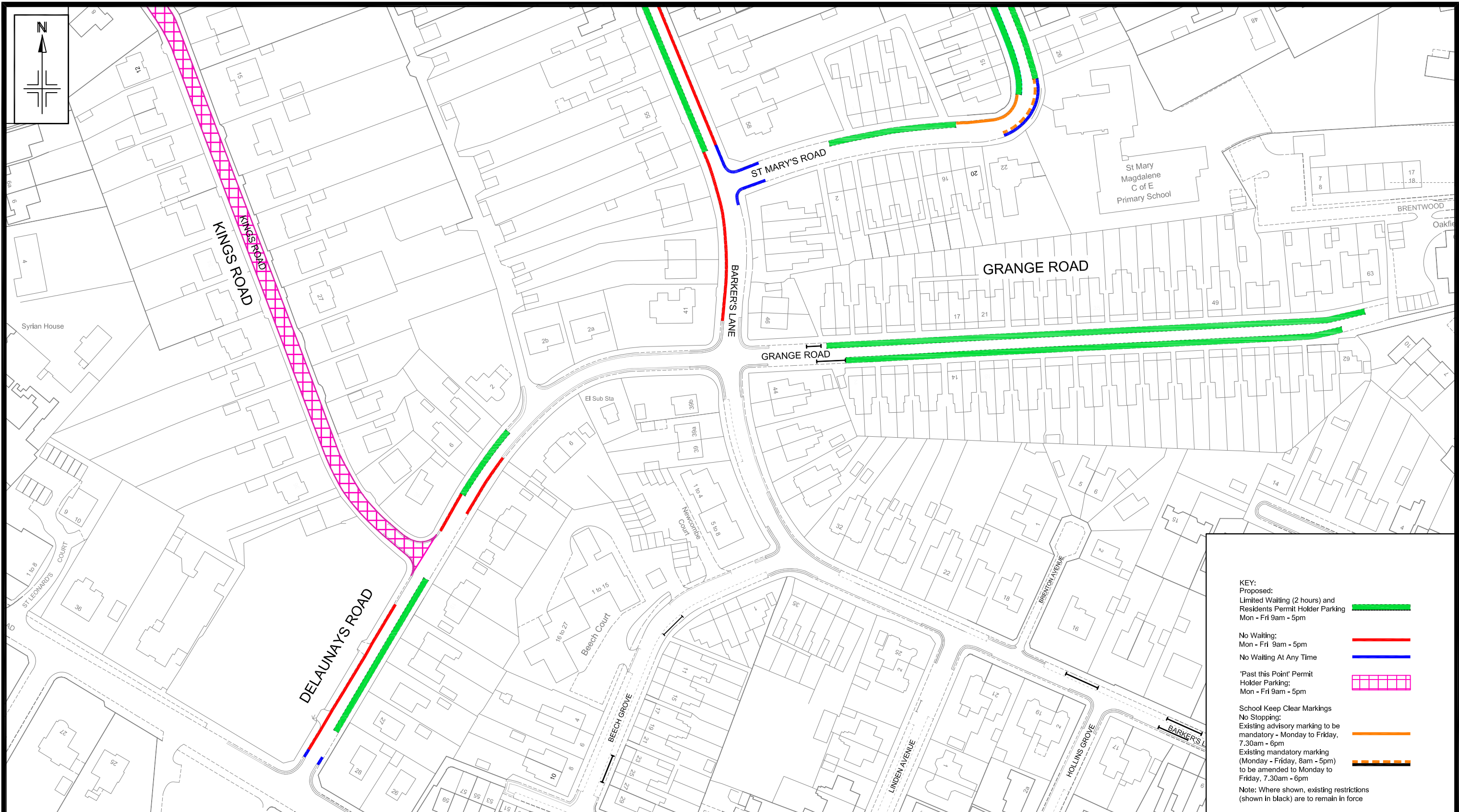
Notes:
 No Dimensions to be scaled from this drawing.
 All Dimensions are to be checked on site.

| REV. | DATE | REVISION DETAILS | DRAWN | CHECKED | APPROVED |
|------|------|------------------|-------|---------|----------|
| | | | | | |

PROJECT & TITLE
**Barker's Lane Area Parking Scheme
 Phase 2 Extension (Northern Section)
 Existing and Proposed Restrictions**



| | | |
|---|--------------------------------|-----------------------|
| DRAWN CR | CHECKED AG | APPROVED AG |
| SCALE 1:1250 | DRAWING NO. E8933/01 | |
| DATE Oct 2014 | REVISION - | |
| FILE PATH P:\Projects\398-216 Barker's Lane Phase 2\Traffic & Transportation\Drawings\Out\Current Working DWG\Barkers Lane Revised | | |



Reproduced from the Ordnance Survey mapping with the permission of the Controller of Her Majesty's Stationery Office © Crown copyright. Unauthorised reproduction infringes Crown copyright and may lead to prosecution or civil proceedings. Trafford Borough Council OS Licence No. LA076392 1999

Notes:
No Dimensions to be scaled from this drawing.
All Dimensions are to be checked on site.

| REV. | DATE | REVISION DETAILS | DRAWN | CHECKED | APPROVED |
|------|------|------------------|-------|---------|----------|
| | | | | | |

PROJECT & TITLE
**Barker's Lane Area Parking Scheme
 Phase 2 Extension (Southern Section)
 Existing and Proposed Restrictions**



| | | |
|---|--------------------------------|-----------------------|
| DRAWN CR | CHECKED AG | APPROVED AG |
| SCALE 1:1250 | DRAWING NO. E8933/02 | |
| DATE Oct 2014 | REVISION - | |
| FILE PATH P:\Projects\398-216 Barker's Lane Phase 2\Traffic & Transportation\Drawings\Out\Current Working DWG\Barkers Lane Revised | | |