

Appendix D: Unexploded Ordnance Bomb (UXB) Risk Maps

UNEXPLODED BOMB RISK MAP



SITE LOCATION

Map Centre: 370955,390447



This map principally indicates a hazard from Unexploded Bombs (UXB) due to WWII bombardment. Other sources of Unexploded Ordnance (UXO) may be present. It should be noted that this map does not represent UXO risk and should not be reported as such when reproduced.

LEGEND

- High:** Areas indicated as having a bombing density of 50 bombs per 1000acre or higher.
- Moderate:** Areas indicated as having a bombing density of 15 to 49 bombs per 1000acre.
- Low:** Areas indicated as having 15 bombs per 1000acre or less.

- Military
- Industry
- UXO find
- Other
- Transport
- Docks
- Luftwaffe targets
- Utilities
- Bombing decoy
- Airfields

How to use your Unexploded Bomb (UXB) risk map?

This map indicates the potential for UXBs to be present because of World War Two (WWII) bombing. It can be incorporated into a technical report, such as a Phase 1 Desk Study, or similar document as an indication of the potential for UXO encounter on a Site. Other sources of UXO may also be indicated, although note that these are not comprehensive and more detailed research is required to confirm their presence.

What if my Site is in a moderate or high density area?

We typically recommend that a detailed UXO desk study and risk assessment is undertaken for sites in an area with a moderate or high bombing density. Additionally, if your site is in close proximity to a strategic target, military establishment, airfield or bombing decoy, then [additional detailed research](#) is recommended.

If my site is in a low risk area, do I need to do anything?

If both the map and other research confirm that there is a low potential for UXO to be present on your site, then, subject to your own comfort and risk tolerance, works can proceed with no special precautions.

If you are unsure whether other sources of UXO may be present, you can request one of our [pre-desk study assessments \(PDSA\)](#) by emailing a site boundary and location to pdsa@zetica.com.

You should never plan site work or undertake a risk assessment using these maps alone. More detail is required, to include an assessment of the likelihood of a source of UXO hazard from other military activity not reflected on these maps.

If I have any questions, who do I contact?

tel: +44 (0) 1993 886682 email: uxo@zetica.com web: www.zeticauxo.com

The information in this UXB risk map is derived from a range of sources and should be used with the [accompanying notes on our website](#).

Zetica cannot guarantee the accuracy or completeness of the information or data used and cannot accept any liability for any use of the maps. These maps can be used as part of a technical report or similar publication, subject to acknowledgement. The copyright remains with Zetica Ltd.

UNEXPLODED BOMB RISK MAP



SITE LOCATION


Map Centre: 375662,392481



This map principally indicates a hazard from Unexploded Bombs (UXB) due to WWII bombardment. Other sources of Unexploded Ordnance (UXO) may be present. It should be noted that this map does not represent UXO risk and should not be reported as such when reproduced.

LEGEND

- High:** Areas indicated as having a bombing density of 50 bombs per 1000acre or higher.
- Moderate:** Areas indicated as having a bombing density of 15 to 49 bombs per 1000acre.
- Low:** Areas indicated as having 15 bombs per 1000acre or less.



How to use your Unexploded Bomb (UXB) risk map?

This map indicates the potential for UXBs to be present because of World War Two (WWII) bombing. It can be incorporated into a technical report, such as a Phase 1 Desk Study, or similar document as an indication of the potential for UXO encounter on a Site. Other sources of UXO may also be indicated, although note that these are not comprehensive and more detailed research is required to confirm their presence.

What if my Site is in a moderate or high density area?

We typically recommend that a detailed UXO desk study and risk assessment is undertaken for sites in an area with a moderate or high bombing density. Additionally, if your site is in close proximity to a strategic target, military establishment, airfield or bombing decoy, then [additional detailed research](#) is recommended.

If my site is in a low risk area, do I need to do anything?

If both the map and other research confirm that there is a low potential for UXO to be present on your site, then, subject to your own comfort and risk tolerance, works can proceed with no special precautions.

If you are unsure whether other sources of UXO may be present, you can request one of our [pre-desk study assessments \(PDSA\)](#) by emailing a site boundary and location to pdsa@zetica.com.

You should never plan site work or undertake a risk assessment using these maps alone. More detail is required, to include an assessment of the likelihood of a source of UXO hazard from other military activity not reflected on these maps.

If I have any questions, who do I contact?

tel: +44 (0) 1993 886682 email: uxo@zetica.com web: www.zeticauxo.com

The information in this UXB risk map is derived from a range of sources and should be used with the [accompanying notes on our website](#).

Zetica cannot guarantee the accuracy or completeness of the information or data used and cannot accept any liability for any use of the maps. These maps can be used as part of a technical report or similar publication, subject to acknowledgement. The copyright remains with Zetica Ltd.

UNEXPLODED BOMB RISK MAP



SITE LOCATION


Map Centre: 375524,391242



This map principally indicates a hazard from Unexploded Bombs (UXB) due to WWII bombardment. Other sources of Unexploded Ordnance (UXO) may be present. It should be noted that this map does not represent UXO risk and should not be reported as such when reproduced.

LEGEND

- High:** Areas indicated as having a bombing density of 50 bombs per 1000acre or higher.
- Moderate:** Areas indicated as having a bombing density of 15 to 49 bombs per 1000acre.
- Low:** Areas indicated as having 15 bombs per 1000acre or less.



How to use your Unexploded Bomb (UXB) risk map?

This map indicates the potential for UXBs to be present because of World War Two (WWII) bombing. It can be incorporated into a technical report, such as a Phase 1 Desk Study, or similar document as an indication of the potential for UXO encounter on a Site. Other sources of UXO may also be indicated, although note that these are not comprehensive and more detailed research is required to confirm their presence.

What if my Site is in a moderate or high density area?

We typically recommend that a detailed UXO desk study and risk assessment is undertaken for sites in an area with a moderate or high bombing density. Additionally, if your site is in close proximity to a strategic target, military establishment, airfield or bombing decoy, then [additional detailed research](#) is recommended.

If my site is in a low risk area, do I need to do anything?

If both the map and other research confirm that there is a low potential for UXO to be present on your site, then, subject to your own comfort and risk tolerance, works can proceed with no special precautions.

If you are unsure whether other sources of UXO may be present, you can request one of our [pre-desk study assessments \(PDSA\)](#) by emailing a site boundary and location to pdsa@zetica.com.

You should never plan site work or undertake a risk assessment using these maps alone. More detail is required, to include an assessment of the likelihood of a source of UXO hazard from other military activity not reflected on these maps.

If I have any questions, who do I contact?

tel: +44 (0) 1993 886682 email: uxo@zetica.com web: www.zeticauxo.com

The information in this UXB risk map is derived from a range of sources and should be used with the [accompanying notes on our website](#).

Zetica cannot guarantee the accuracy or completeness of the information or data used and cannot accept any liability for any use of the maps. These maps can be used as part of a technical report or similar publication, subject to acknowledgement. The copyright remains with Zetica Ltd.

UNEXPLODED BOMB RISK MAP



SITE LOCATION


Map Centre: 372862,390935



This map principally indicates a hazard from Unexploded Bombs (UXB) due to WWII bombardment. Other sources of Unexploded Ordnance (UXO) may be present. It should be noted that this map does not represent UXO risk and should not be reported as such when reproduced.

LEGEND

- High:** Areas indicated as having a bombing density of 50 bombs per 1000acre or higher.
- Moderate:** Areas indicated as having a bombing density of 15 to 49 bombs per 1000acre.
- Low:** Areas indicated as having 15 bombs per 1000acre or less.



How to use your Unexploded Bomb (UXB) risk map?

This map indicates the potential for UXBs to be present because of World War Two (WWII) bombing. It can be incorporated into a technical report, such as a Phase 1 Desk Study, or similar document as an indication of the potential for UXO encounter on a Site. Other sources of UXO may also be indicated, although note that these are not comprehensive and more detailed research is required to confirm their presence.

What if my Site is in a moderate or high density area?

We typically recommend that a detailed UXO desk study and risk assessment is undertaken for sites in an area with a moderate or high bombing density. Additionally, if your site is in close proximity to a strategic target, military establishment, airfield or bombing decoy, then [additional detailed research](#) is recommended.

If my site is in a low risk area, do I need to do anything?

If both the map and other research confirm that there is a low potential for UXO to be present on your site, then, subject to your own comfort and risk tolerance, works can proceed with no special precautions.

If you are unsure whether other sources of UXO may be present, you can request one of our [pre-desk study assessments \(PDSA\)](#) by emailing a site boundary and location to pdsa@zetica.com.

You should never plan site work or undertake a risk assessment using these maps alone. More detail is required, to include an assessment of the likelihood of a source of UXO hazard from other military activity not reflected on these maps.

If I have any questions, who do I contact?

tel: +44 (0) 1993 886682 email: uxo@zetica.com web: www.zeticauxo.com

The information in this UXB risk map is derived from a range of sources and should be used with the [accompanying notes on our website](#).

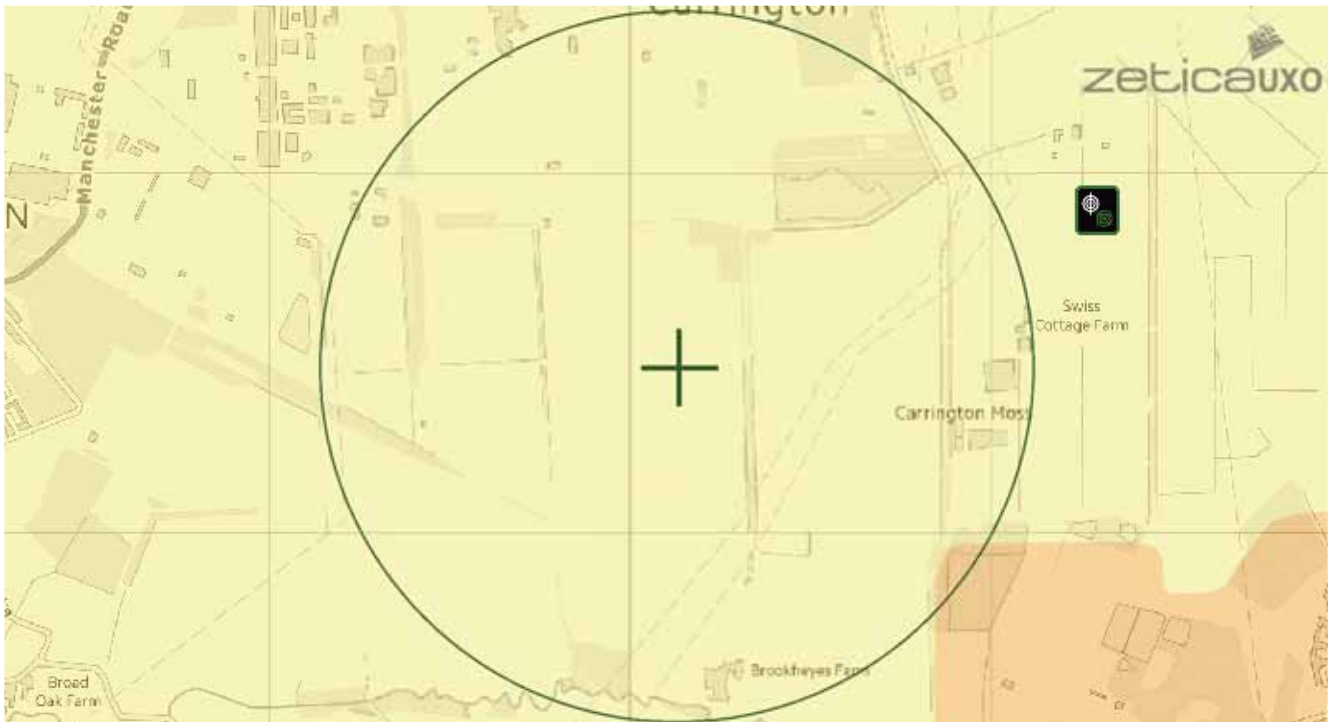
Zetica cannot guarantee the accuracy or completeness of the information or data used and cannot accept any liability for any use of the maps. These maps can be used as part of a technical report or similar publication, subject to acknowledgement. The copyright remains with Zetica Ltd.

UNEXPLODED BOMB RISK MAP



SITE LOCATION

Map Centre: 374101,391469



This map principally indicates a hazard from Unexploded Bombs (UXB) due to WWII bombardment. Other sources of Unexploded Ordnance (UXO) may be present. It should be noted that this map does not represent UXO risk and should not be reported as such when reproduced.

LEGEND

- High:** Areas indicated as having a bombing density of 50 bombs per 1000acre or higher.
- Moderate:** Areas indicated as having a bombing density of 15 to 49 bombs per 1000acre.
- Low:** Areas indicated as having 15 bombs per 1000acre or less.

- Military
- Industry
- UXO find
- Other
- Transport
- Docks
- Luftwaffe targets
- Utilities
- Bombing decoy
- Airfields

How to use your Unexploded Bomb (UXB) risk map?

This map indicates the potential for UXBs to be present because of World War Two (WWII) bombing. It can be incorporated into a technical report, such as a Phase 1 Desk Study, or similar document as an indication of the potential for UXO encounter on a Site. Other sources of UXO may also be indicated, although note that these are not comprehensive and more detailed research is required to confirm their presence.

What if my Site is in a moderate or high density area?

We typically recommend that a detailed UXO desk study and risk assessment is undertaken for sites in an area with a moderate or high bombing density. Additionally, if your site is in close proximity to a strategic target, military establishment, airfield or bombing decoy, then [additional detailed research](#) is recommended.

If my site is in a low risk area, do I need to do anything?

If both the map and other research confirm that there is a low potential for UXO to be present on your site, then, subject to your own comfort and risk tolerance, works can proceed with no special precautions.

If you are unsure whether other sources of UXO may be present, you can request one of our [pre-desk study assessments \(PDSA\)](#) by emailing a site boundary and location to pdsa@zetica.com.

You should never plan site work or undertake a risk assessment using these maps alone. More detail is required, to include an assessment of the likelihood of a source of UXO hazard from other military activity not reflected on these maps.

If I have any questions, who do I contact?

tel: +44 (0) 1993 886682 email: uxo@zetica.com web: www.zeticauxo.com

The information in this UXB risk map is derived from a range of sources and should be used with the [accompanying notes on our website](#).

Zetica cannot guarantee the accuracy or completeness of the information or data used and cannot accept any liability for any use of the maps. These maps can be used as part of a technical report or similar publication, subject to acknowledgement. The copyright remains with Zetica Ltd.